7836

ORIGINAL

TOWNSHIP 37 NORTH, RANGE 75 WEST, OF THE SIXTH PRINCIPAL MERIDIAN, WYOMING.

SUPPLEMENTAL PLAT

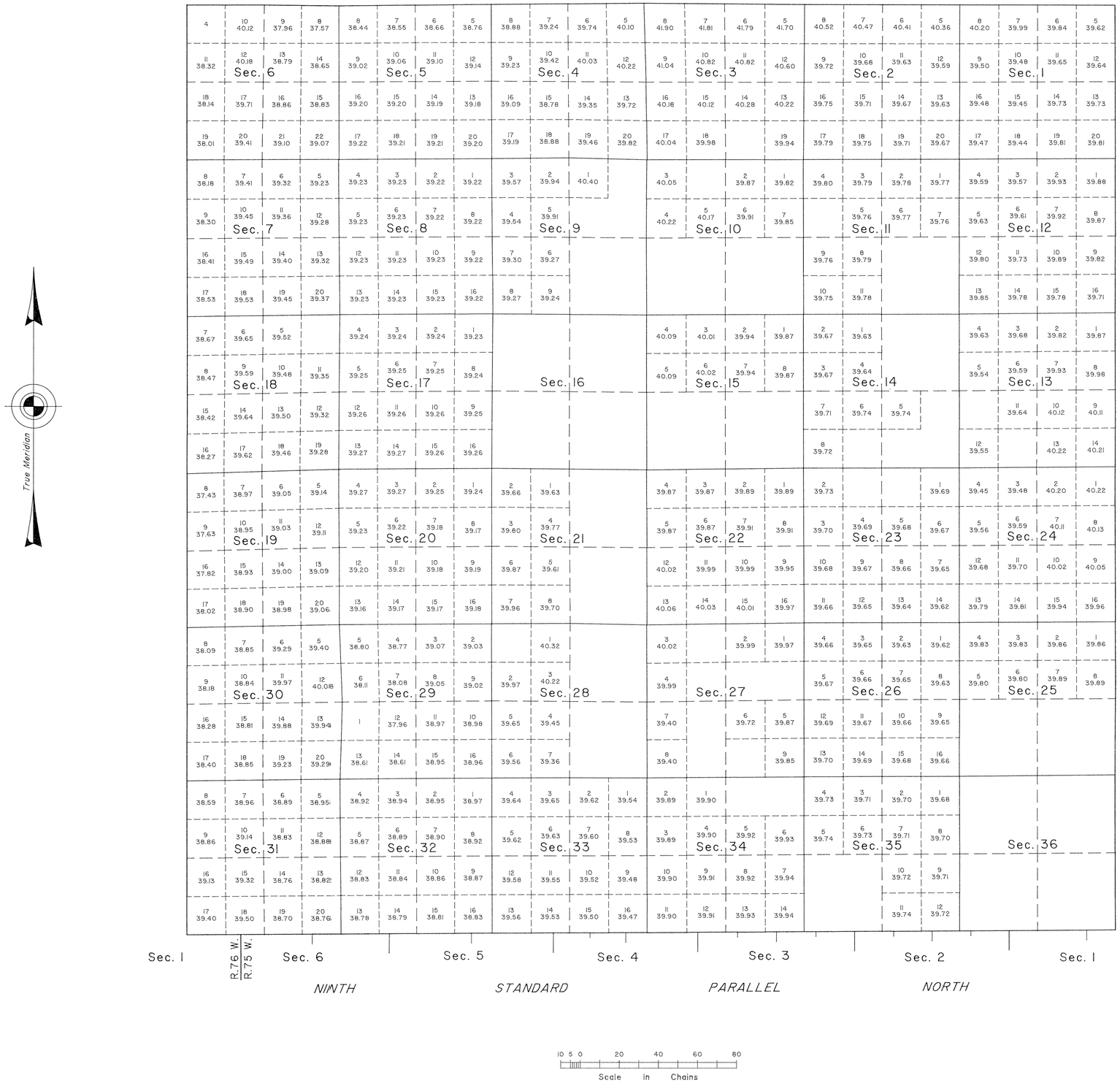

This plat showing a subdivision of certain sections, T. 37 N., R. 75 W., Sixth Principal Meridian, Wyoming, is based upon the plat accepted June 18, 1982.

Certain modified lots and areas shown hereon pertain to Federal interest estate only. Except as indicated hereon, the lottings and areas are as shown on the plat approved May 28, 1883, and the plat accepted June 18, 1982.

UNITED STATES DEPARTMENT OF THE INTERIOR
BUREAU OF LAND MANAGEMENT

Cheyenne, Wyoming June 22, 1988

This plat, showing amended lottings, is based upon the official records and, having been correctly prepared in accordance with the regulations of this Bureau, is hereby accepted.

For the Director

Richard L. Oakes

Chief Cadastral Surveyor for Wyoming

W.H.B.

1485 B

7601 **Click Here for Field Notes**

ORIGINAL

TOWNSHIP 37 NORTH, RANGE 75 WEST, OF THE SIXTH PRINCIPAL MERIDIAN, WYOMING.

DEPENDENT RESURVEY



Lat. 43°07'40.7" N.
Long. 105°47'52.6" W.

A history of surveys is contained in the field notes.

This plat represents the dependent resurvey of the Ninth Standard Parallel North, through R. 75 W., the east, west and north boundaries, and the subdivisional lines designed to restore the corners in their true original locations according to the best available evidence, T. 37 N., R. 75 W., Sixth Principal Meridian, Wyoming.

Except as indicated hereon, the lottings and areas are as shown on the plat approved May 28, 1883.

Survey executed by David A. Nelson, Supervisory Cadastral Surveyor, beginning April 22, 1976, and completed July 30, 1976, pursuant to Special Instructions dated March 16, 1976, for Group No. 384, Wyoming.

UNITED STATES DEPARTMENT OF THE INTERIOR
BUREAU OF LAND MANAGEMENT
Cheyenne, Wyoming June 18, 1982

This plat is strictly conformable to the approved field notes, and the survey, having been correctly executed in accordance with the requirements of law and the regulations of this Bureau, is hereby accepted.

For the Director

Richard L. Oakes

Chief Cadastral Surveyor

L.G.B.

1485 A

(20)

Click Here for Field Notes

2036

37

TOWNSHIP No. 37 NORTH, RANGE No. 75 WEST of the 6th Principal MERIDIAN.

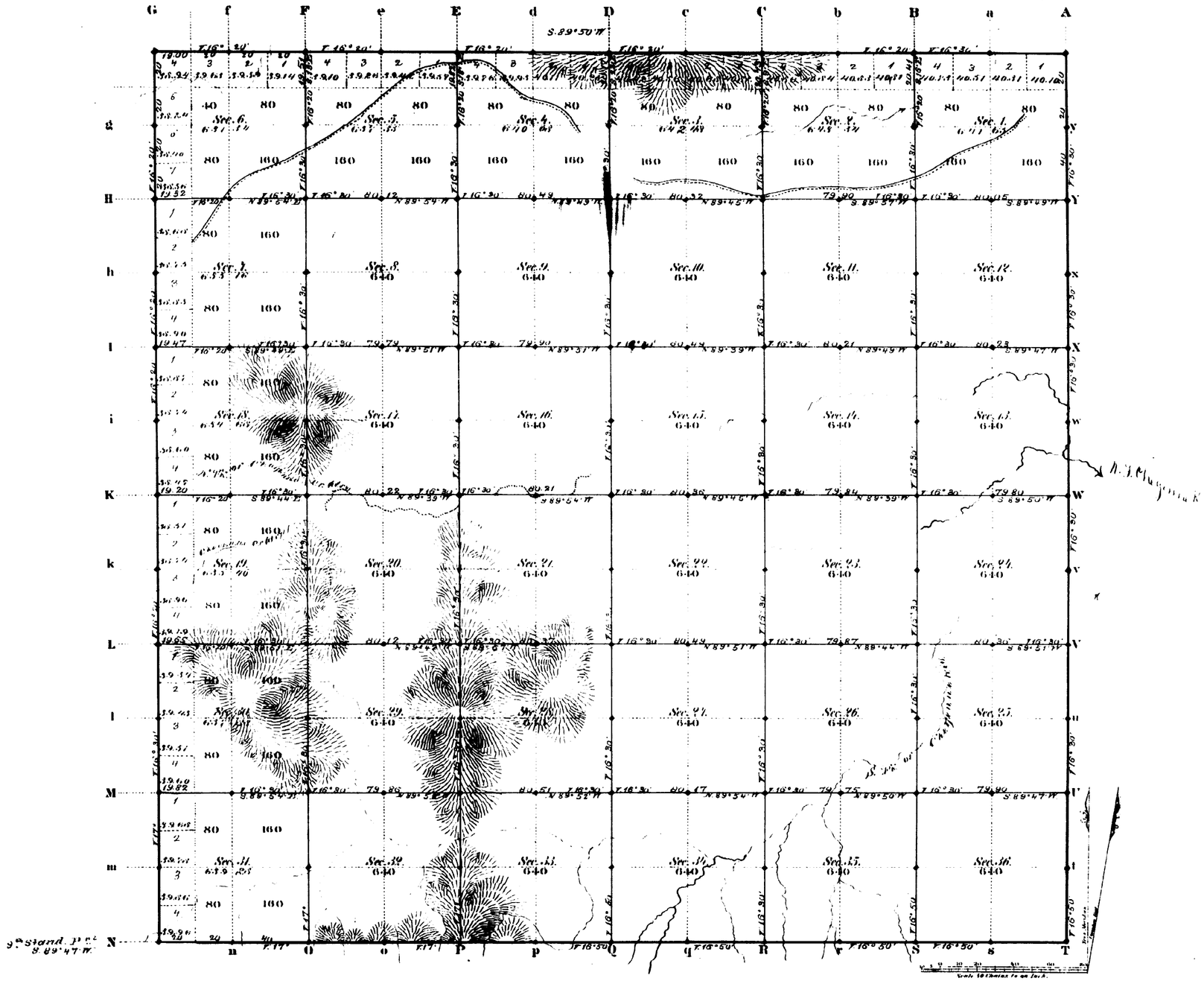

Total number of Acres. 23,018.64

Surveys Designated	By Whom Surveyed	Date of Contract	Amount of Surveys Miles	Chains	Links	When Surveyed	Magnetic Declination
E, W, N Township lines	Alexander Barnett	Jan. 24, 1882	17	72	00	Febr. 13, 20, 21, 1882	16°30' East
Subdivisions	J. B. Mellards	"	60	1	13	Nov. 24–30, 1882	16°30' "
Connections							
9th Stand. P.N.	W. O. Owen	Sept. 20, 1881	3	00	00	Oct. 11, 1881	

The above Map of Township No. 37 North Range No. 75 West of the Sixth Principal Meridian Wyoming Territory is strictly conformable to the field notes of the survey thereof on file in this Office, which have been examined and approved

Surveyor Generals Office.
Cheyenne Wyoming
May 28th 1883

Edw. C. David
Surv. Gen.

1485

A. Gast & Co. St. Louis Mo.

37-75

(20) c

2032

36

EXTERIOR LINES

of Tps. 37, 38, 39 & 40 N. in Rg's 73, 74, 75 & 76 W. of the 6th Prin. Mer. Wyoming Ter.

Scale 3 Miles to 1 Inch

Magnetic Var. East

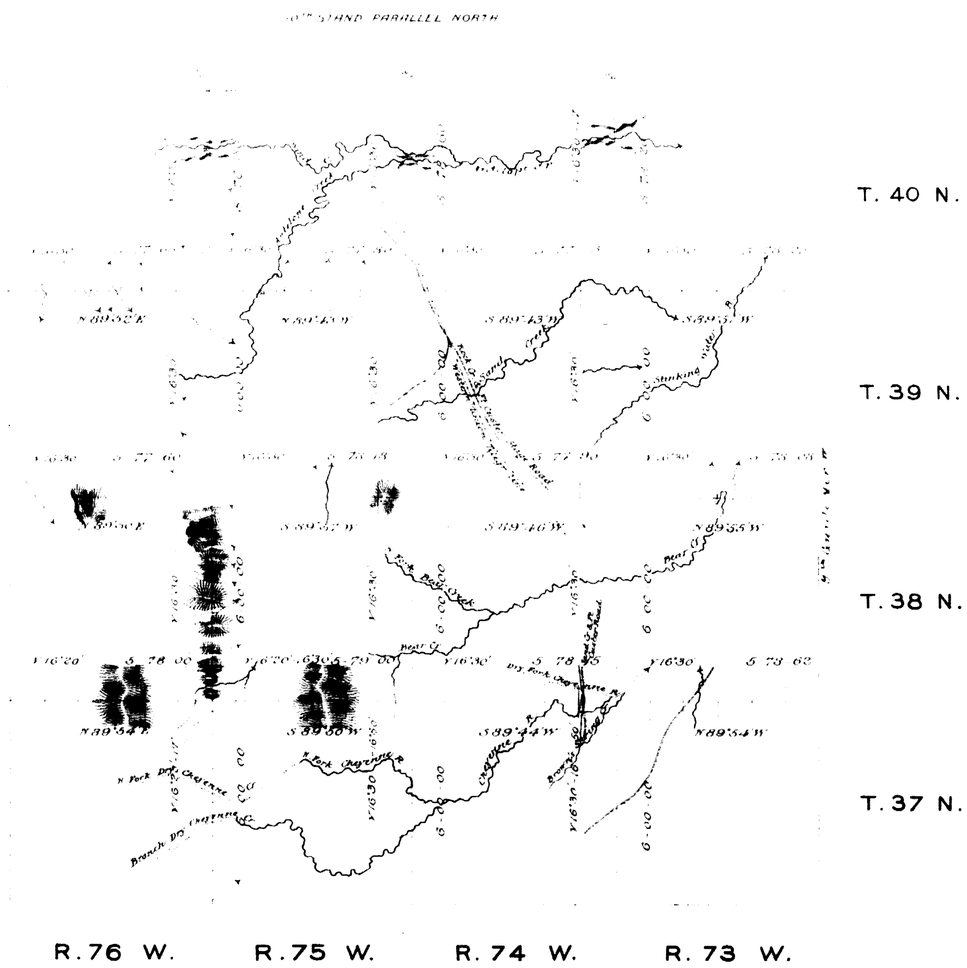

Survey Designated	By Whom Surveyed	Date of Contract	Amount of Surveys Mi.	Ch.	Lks.	When Surveyed
Exteriors	A. Barnett	Jan. 24 - 1882	143	49	41	Febr 6-28, 1882
Connections	" "	" "		34	49	" "

I hereby certify that the above diagram of Tps 37, 38, 39 & 40 N in Rg's 73, 74, 75 & 76 W. of the 6th Principal Meridian, Wyoming Territory, is strictly conformable to the fieldnotes of the survey thereof, on file in this office, which have been examined and approved.

Surveyor Generals Office
Cheyenne Wyo. Ter. May 28th 1883

Edw. L. Davis
Sur. Gen.

1481

(20) 2087

9TH STANDARD PARALLEL NORTH

from the 9th to the 10th Guide Mer.dn West, betw. Tps 36 & 37 North in Ranges 73 to 80 inclusive West of the 6th Pr. Mer.dn Wyoming Territory.

Course S. 89°47' W.

Magnetic Variation East.

Scale 40 chains to an inch.

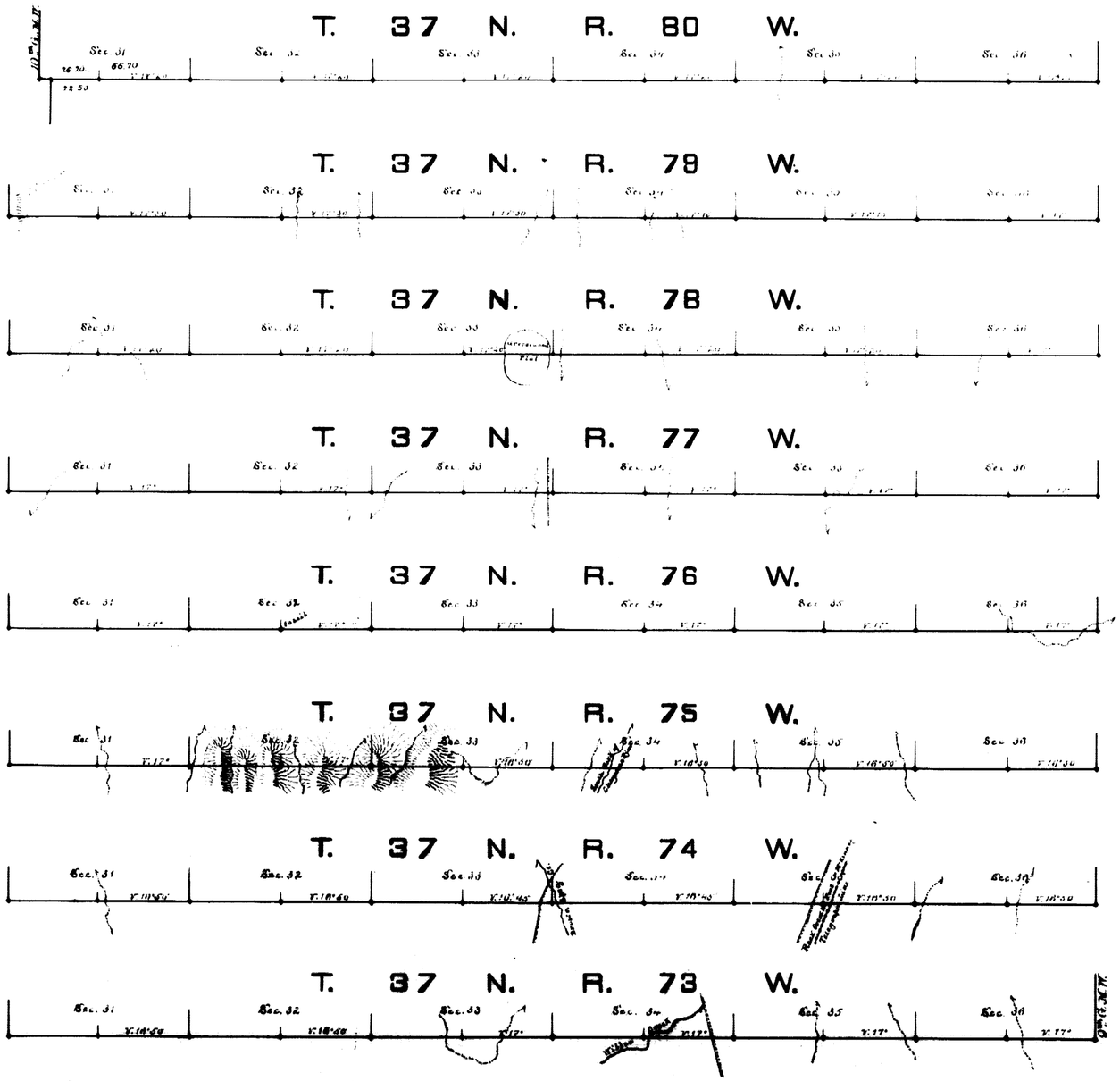

Surveys Designated	By whom surveyed	Date of contract	Amount of surveys. miles	chs.	lks.	When surveyed
9th Stand.d Par.l North	Wm. O. Owen	September 20th 1881	47	66	20	October 5 - 18th 1881

I hereby certify that the above diagram of the 9th Standard Parallel North, from the 9th to the 10th Guide Meridian West between Townships 36 & 37 North in Ranges 73 to 80 inclusive West of the 6th Principal Meridian Wyoming Territory, is strictly conformable to the field notes of the survey thereof on file in this office which have been examined and approved.

Surveyor-General's Office
Cheyenne, Wyo. June 4th 1883

Edw. C. Dawes
Surveyor-General

1088