(16)

Click Here for Field Notes

98

1532

TOWNSHIP No. 38 NORTH, RANGE No. 72 WEST OF SIXTH PRINCIPAL MERIDIAN

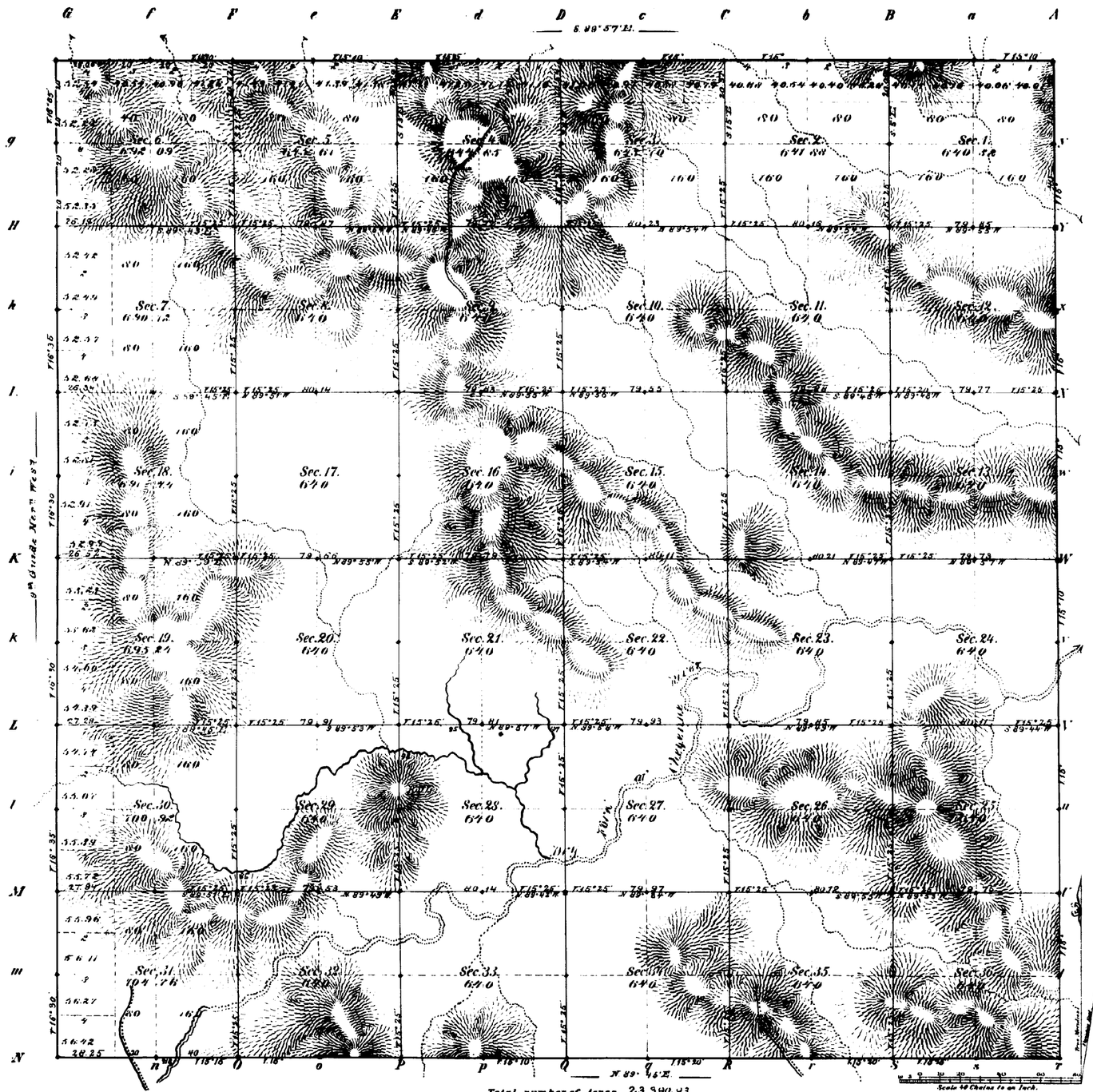

Meanders of

Posts	Courses	Ch.s Lks.	Posts	Courses	Ch.s Lks.	Posts	Courses	Ch.s Lks.

Total number of Acres. 23,390.93

	Surveys Designated	By Whom Surveyed	Date of Contract	Amount of Surveys Mls.	Chs.	Lks.	When Surveyed	Amount paid to Surveyors
S. E. & N.	Township lines	W. H. Proctor	May 15, 1882	18	14	51	June 28, 29, July 1, 1882	13 10 Fixed
	Subdivisions	J. E. Porter	" " "	60	34	31	Sept. 18-25, 1882	15 25 "
	Connections							
9th Gui. Mer. W.		McCarthy & Moore	Febr. 2, 1881	0	0	0	Febr. 17, 1881	

The above Map of Township No. 38 North of Range No. 72 West of the Sixth Principal Meridian in Wyoming Territory is strictly conformable to the field notes of the survey thereof on file in this Office, which have been examined and approved.

Surveyor General's Office,
Cheyenne, Wyoming
January 25th 1885

Edw. C. David
Surv. Gen.l

A. Gast & Co. St. Louis, Mo

1139

38 - 72

7331

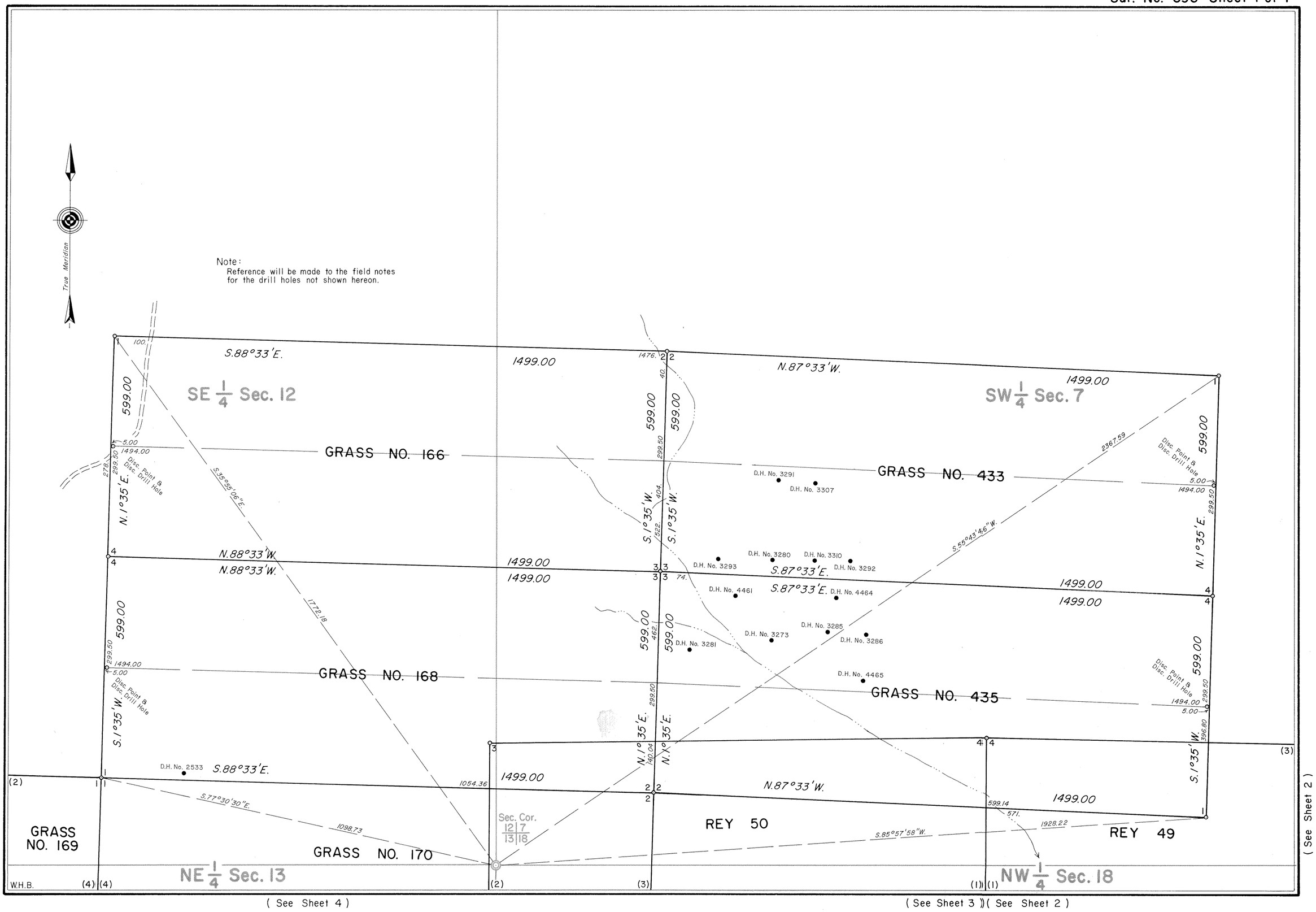
True Meridian
Note:
Reference will be made to the field notes for the drill holes not shown hereon.
S.88°33'E.
1499.00
N.87°33'W.
1499.00
SE 1/4 Sec. 12
SW 1/4 Sec. 7
599.00
GRASS NO. 166
GRASS NO. 433
GRASS NO. 168
GRASS NO. 435
GRASS NO. 169
GRASS NO. 170
REY 50
REY 49
NE 1/4 Sec. 13
NW 1/4 Sec. 18
Sec. Cor. 12 7 / 13 18
Disc. Point & Disc. Drill Hole
N.1°35'E.
S.1°35'W.
S.1°35'E.
N.1°35'W.
N.88°33'W.
S.87°33'E.
S.35°55'06"E.
S.55°43'46"W.
S.77°30'30"E.
S.85°57'58"W.
1772.18
2367.59
1098.73
1928.22
1054.36
599.14
D.H. No. 3291
D.H. No. 3307
D.H. No. 3280
D.H. No. 3310
D.H. No. 3293
D.H. No. 3292
D.H. No. 4461
D.H. No. 4464
D.H. No. 3273
D.H. No. 3285
D.H. No. 3286
D.H. No. 3281
D.H. No. 4465
D.H. No. 2533
W.H.B.
(See Sheet 4)
(See Sheet 3)
(See Sheet 2)

696-1

7332

Sur. No. 696 Sheet 2 of 7

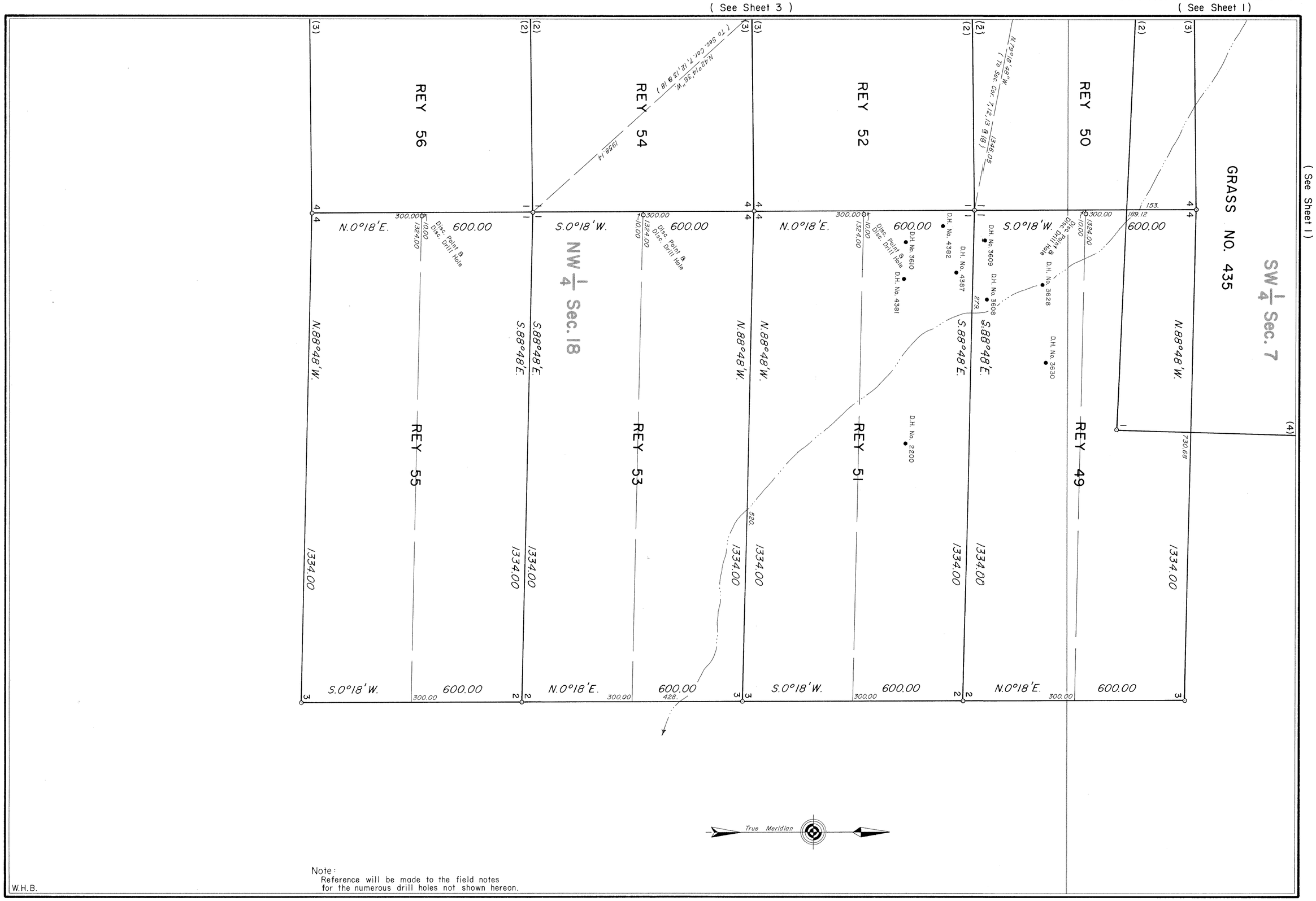

Note:
Reference will be made to the field notes for the numerous drill holes not shown hereon.

W.H.B.

696-2

7333

Sur. No. 696 Sheet 3 of 7

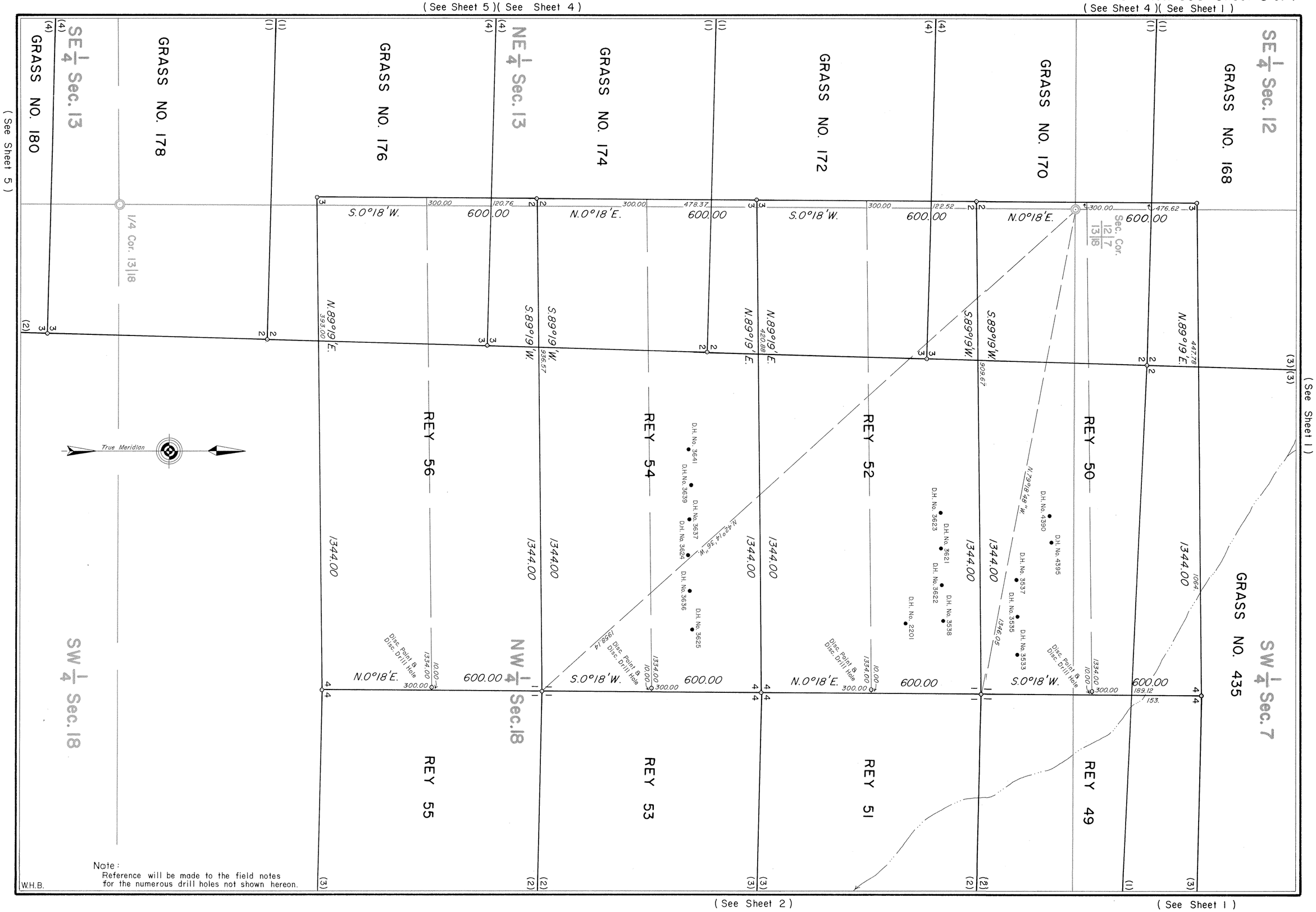

696-3

7334

(See Sheet 1)

Sur. No. 696 Sheet 4 of 7

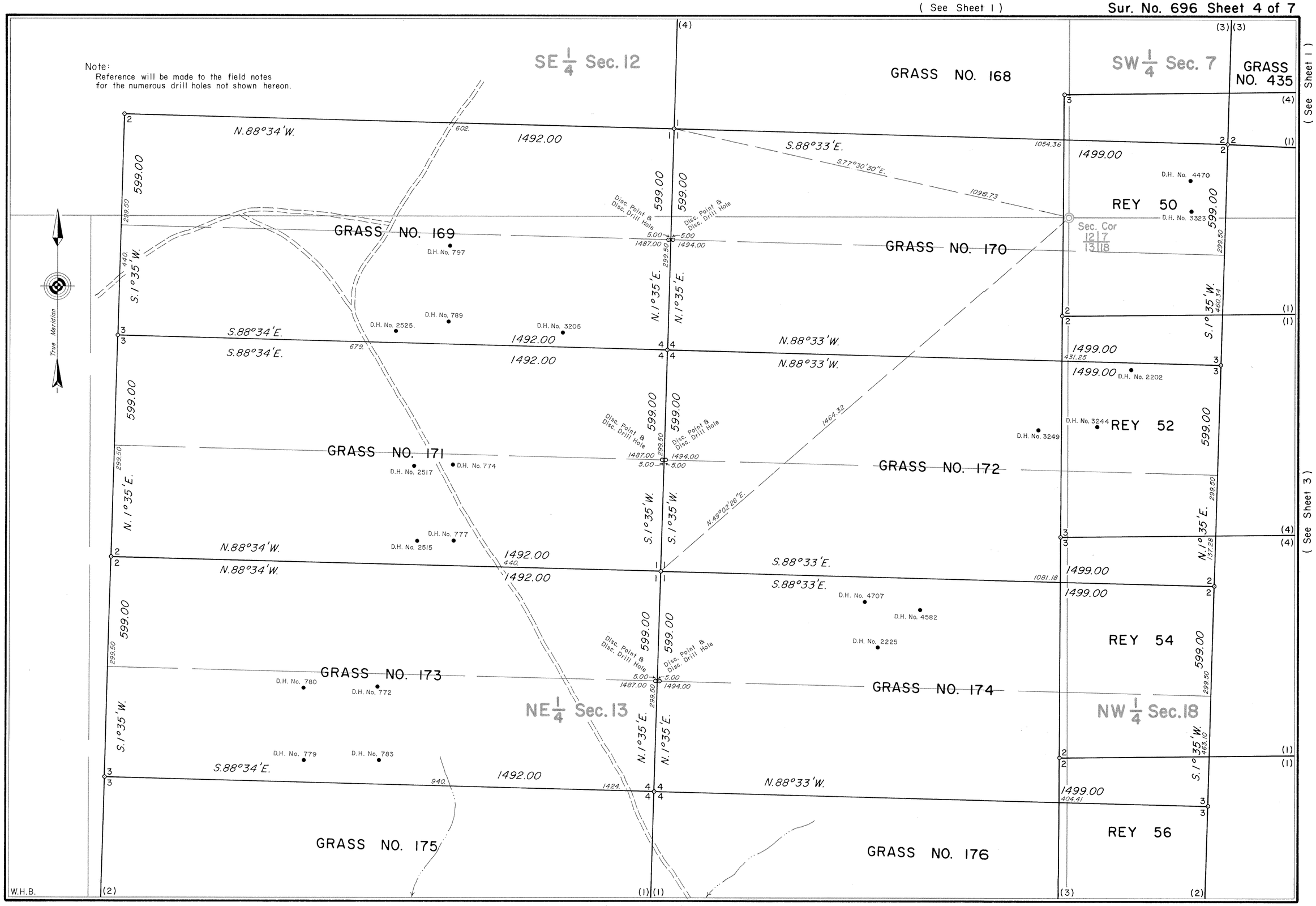

(See Sheet 5)

(See Sheet 3)

696-4

7335

Sur. No. 696 Sheet 5 of 7

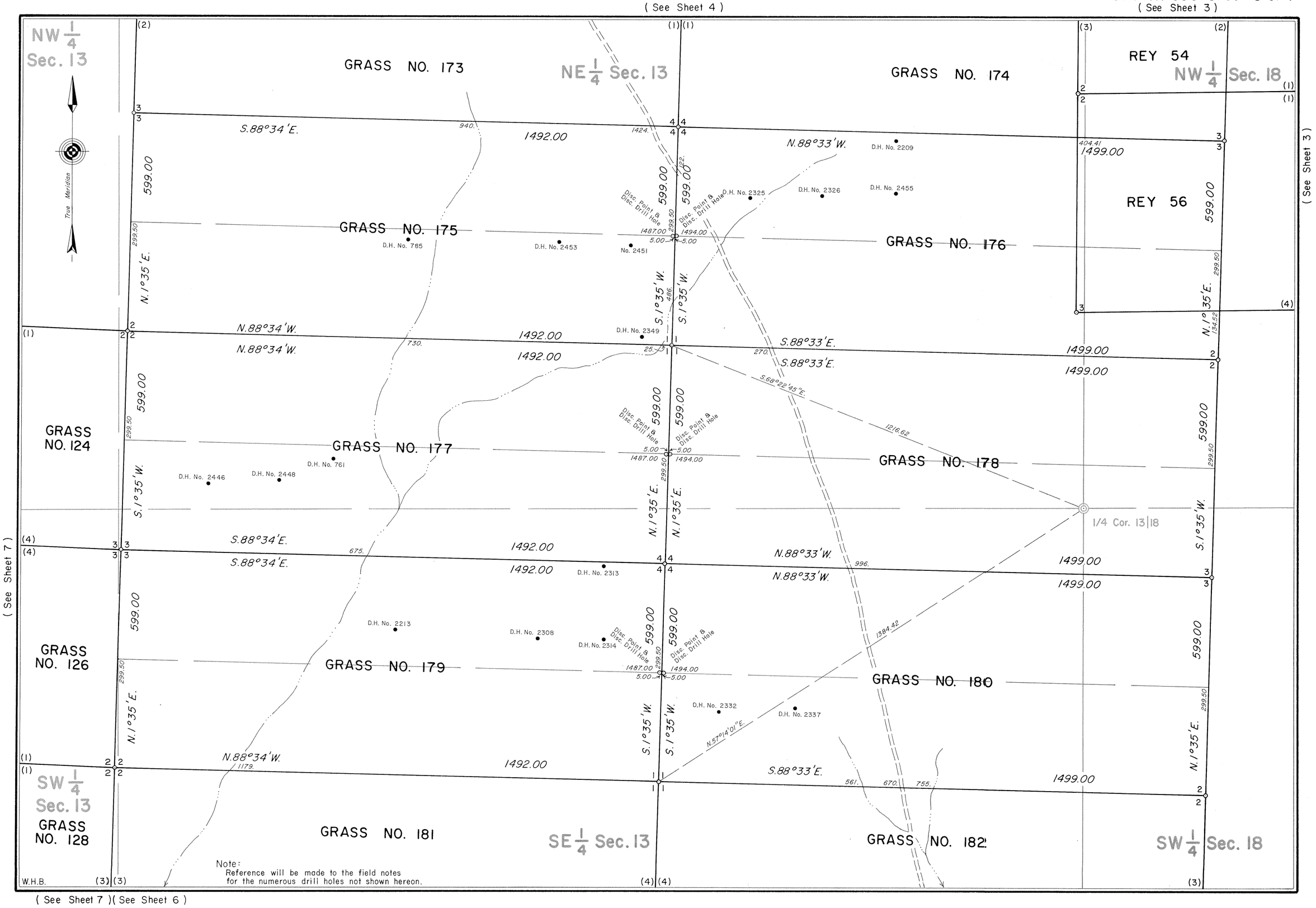

Note:
Reference will be made to the field notes for the numerous drill holes not shown hereon.

696-5

(See Sheet 7)(See Sheet 5)

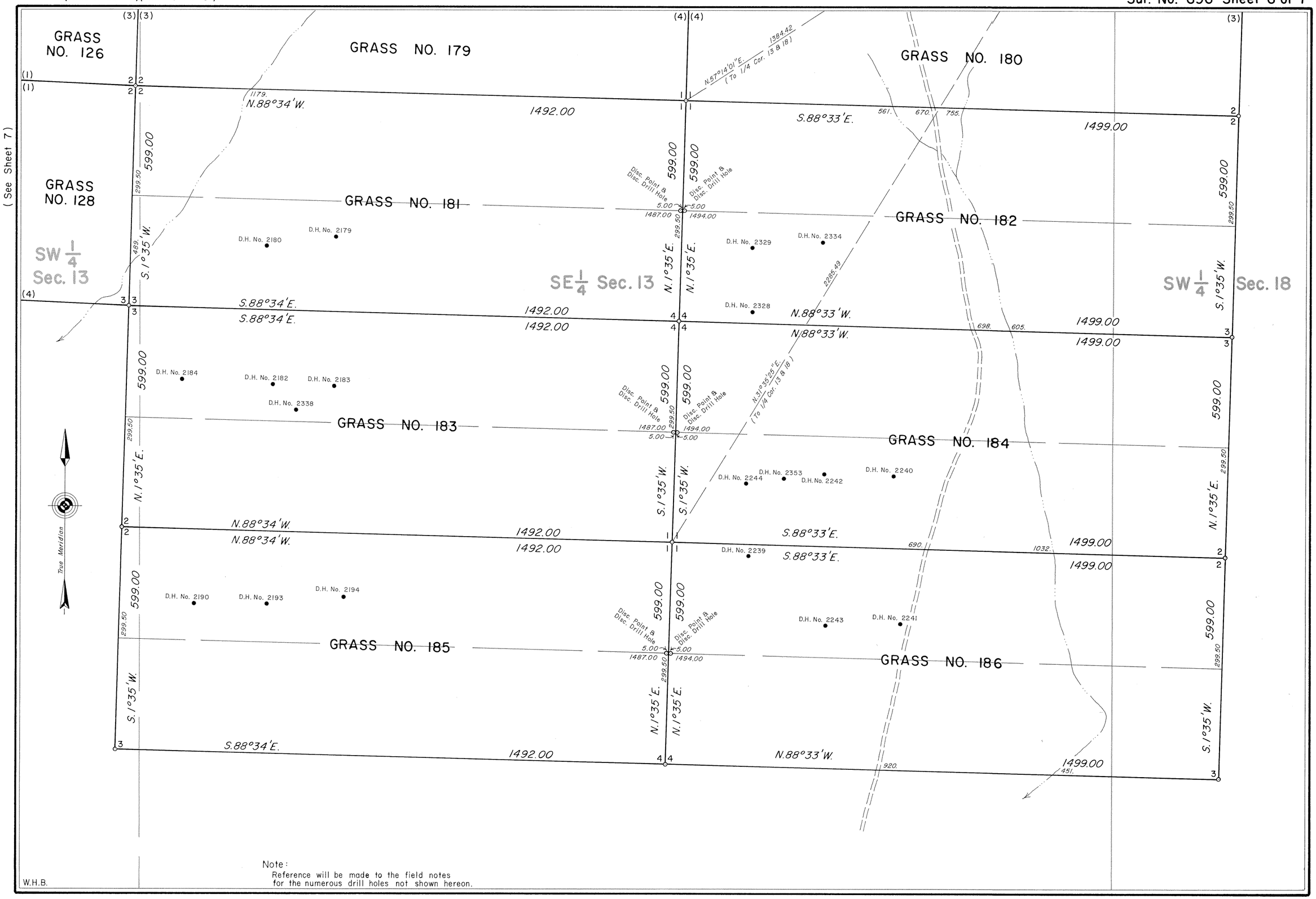

Note:
Reference will be made to the field notes for the numerous drill holes not shown hereon.

7337

Field Notes and Location Notices

(See Sheet 5)

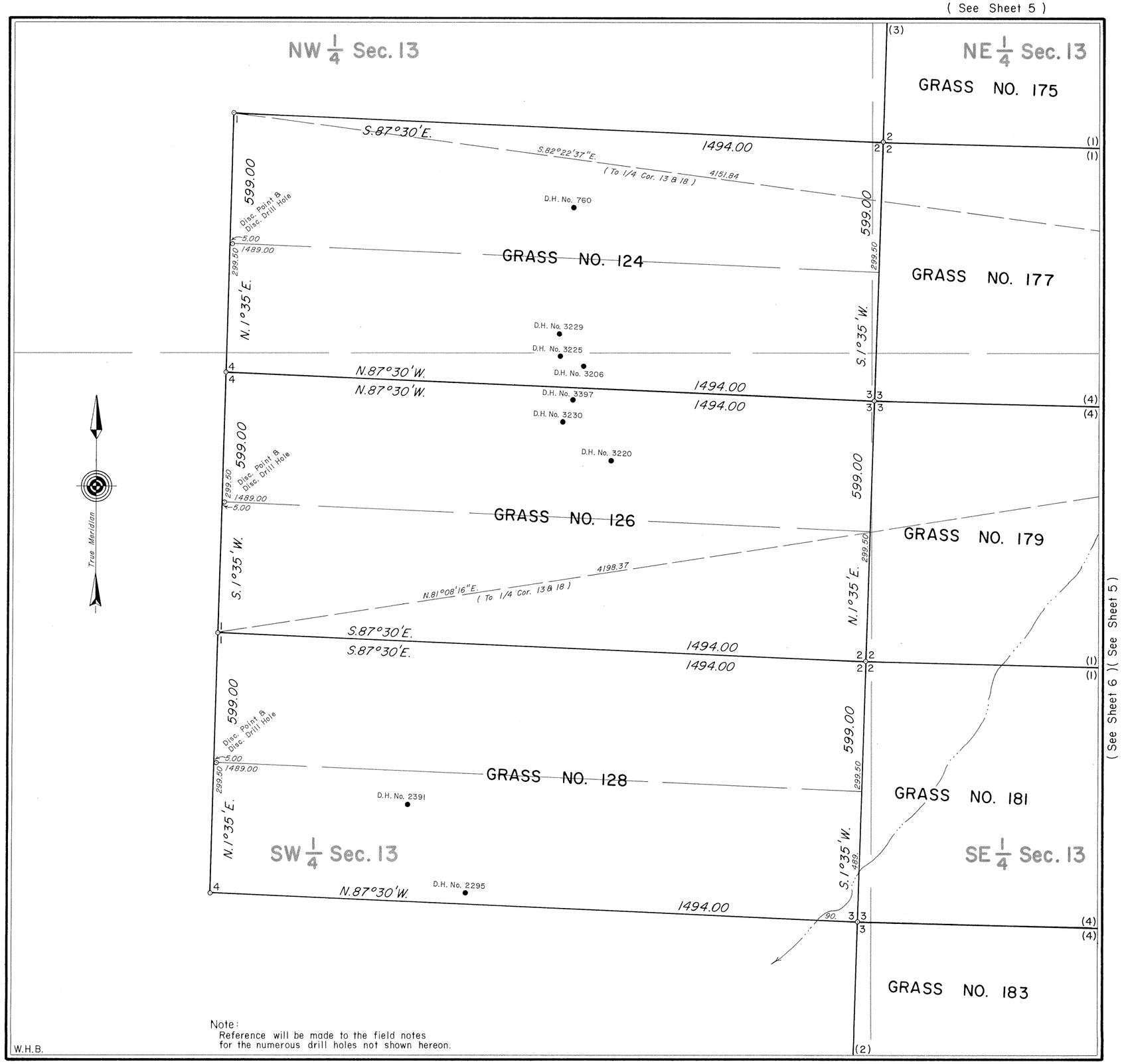

Note:
Reference will be made to the field notes for the numerous drill holes not shown hereon.

(See Sheet 6)

MINERAL SURVEY No. 696 WYOMING

CLAIM OF

ROCKY MOUNTAIN ENERGY COMPANY

KNOWN AS THE

GRASS NOs. 124, 126, 128, 166, 168 to 186, 433 & 435 AND REY 49 to 56 LODES.

SITUATE IN
Secs. 7 & 18, T.38N., R.72W., 6th P.M.
Secs. 12 & 13, T.38N., R.73W., 6th P.M.
CONVERSE COUNTY
Lat. 43°15'50" N., Long. 105°33'55" W.,
at Cor. No. 1, Grass No. 179

0 50 100 200 300 400 500 600
Feet
Magnetic Declination 13° 30' East.

Surveyed, October 14, 1974 to April 16, 1975
By William G. Ladd, Mineral Surveyor.

UNITED STATES DEPARTMENT OF THE INTERIOR
BUREAU OF LAND MANAGEMENT

Cheyenne, Wyoming. *July 14, 1977*

I hereby certify that this plat of Mineral Survey No. 696, Wyoming, is strictly conformable to the field notes of said survey which have been examined and approved.

Richard L. Dakes
Chief, Branch of Cadastral Surveys

696-7

(18)
Indexed

1783

65

EXTERIOR LINES.

Scale; 3 miles to 1 inch. *Magnetic Variation East.*

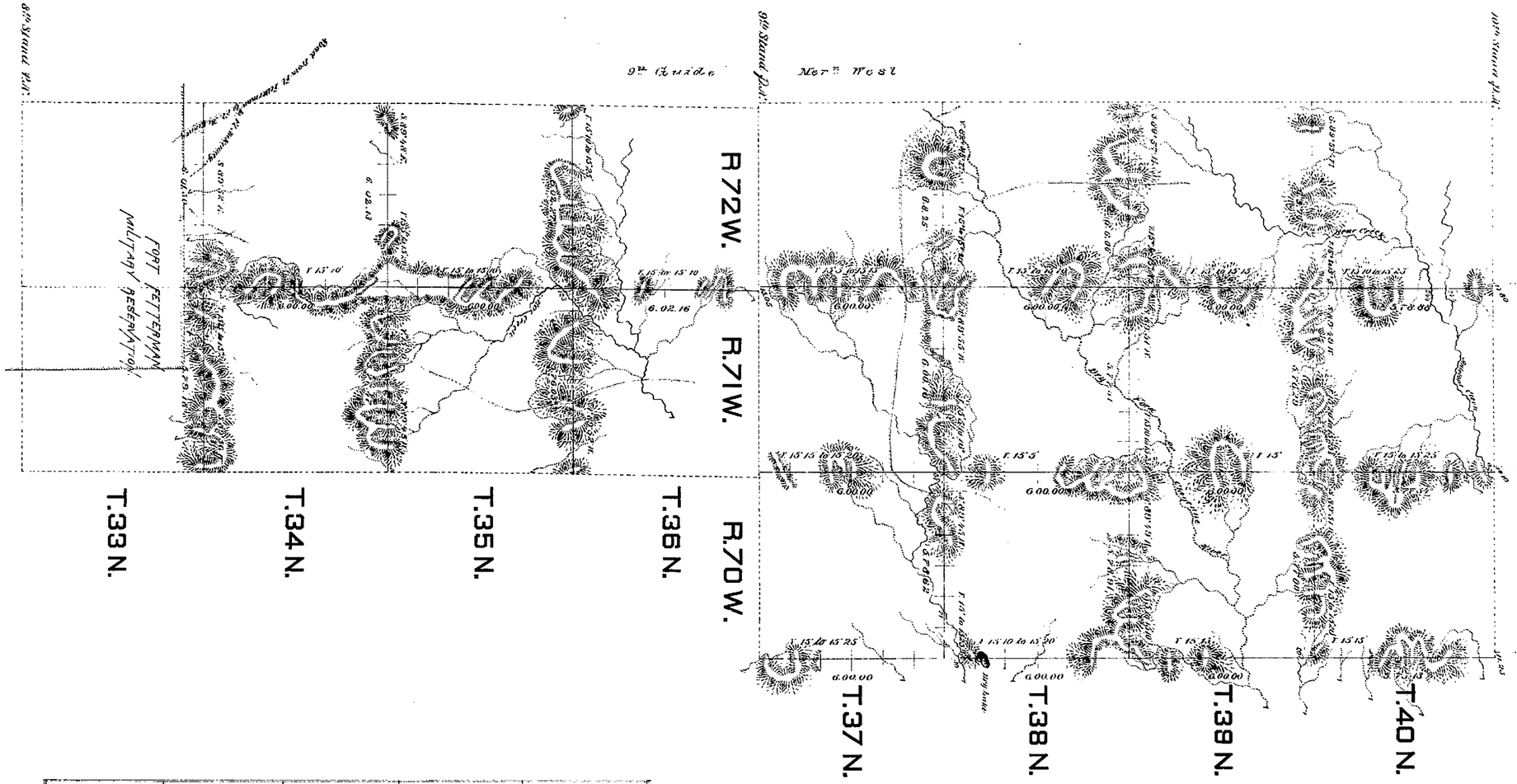

Surveys Designated	By Whom Surveyed	Date of Contract	Amount of Surveys Mls.	Chs	Lks	When Surveyed
Exteriors	W. H. Proctor	May 15, 1882	180	50	73	May 29 - July 5, 1882
Connections	" " "	" " "		58	20	" " "

I hereby certify that the above map of the exterior lines of Townships No. 33, 34, 35, and 36 North, Ranges 71 and 72 West and Townships No. 37, 38, 39, and 40 North, Ranges 70, 71, and 72 West of the Sixth Principal Meridian - Wyoming Territory; is strictly conformable to the field notes of the survey thereof on file in this office, which have been examined and approved.

Surveyor General's Office
Cheyenne Wyo.
March 14, 1883

Edw. C. Dawes
Surveyor General.

1297

Indexed

1108

Click Here for Field Notes

62.

9TH GUIDE MERIDIAN WEST.

from the 8th to the 10th Standard Parallel North, between Ranges 72 & 73 West of the 6th Prin.l Mer.n Wyo. Ter.

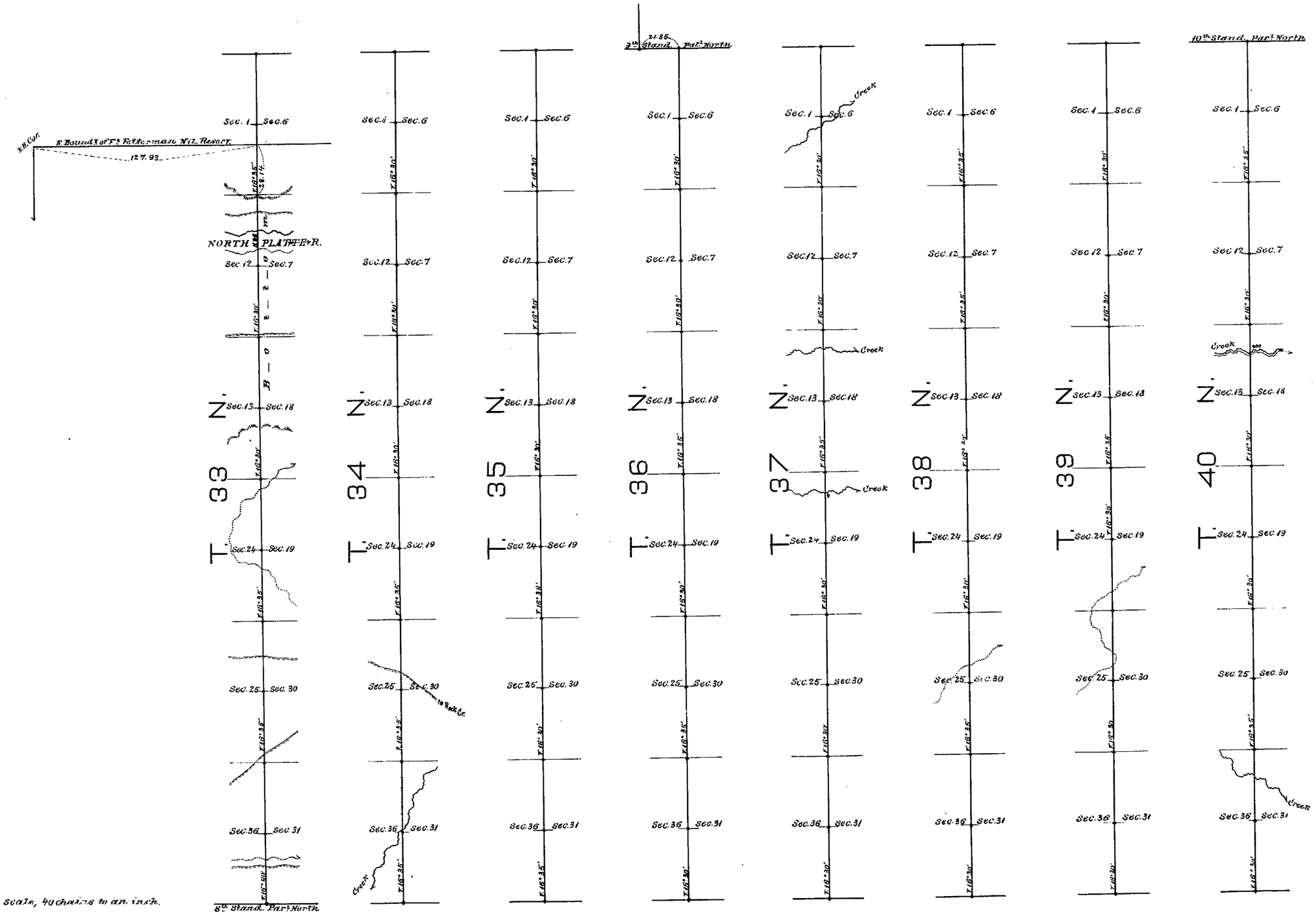

Scale, 40 chains to an inch.

Magnetic Variat.n East.–

Surveys Designated	By whom surveyed	Date of Contract	Amount of Survey mls.	chs.	lks.	When Surveyed
9th Guide Mer. West	McCarthy & Moore	Febr. 2, 1881	48	0	0	February 14-18, 1881
Connections	" " "	" " "		21	85	" " 15th "

I hereby certify that the above diagram of the 9th Guide Meridian West, from the 8th to the 10th Standard Parallel North, between Ranges 72 & 73 West of the 6th Principal Meridian, Wyoming Territory is strictly conformable to the field-notes of the Survey thereof on file in this Office, which have been examined & approved.

Surveyor General's Office,
Cheyenne, Wyo. July 24th 1882.

Edw. C. Bennett
Surveyor General.

793