(20)

Click Here for Field Notes

33

2029

TOWNSHIP No 38 NORTH, RANGE No 73 WEST of the 6th Principal MERIDIAN.

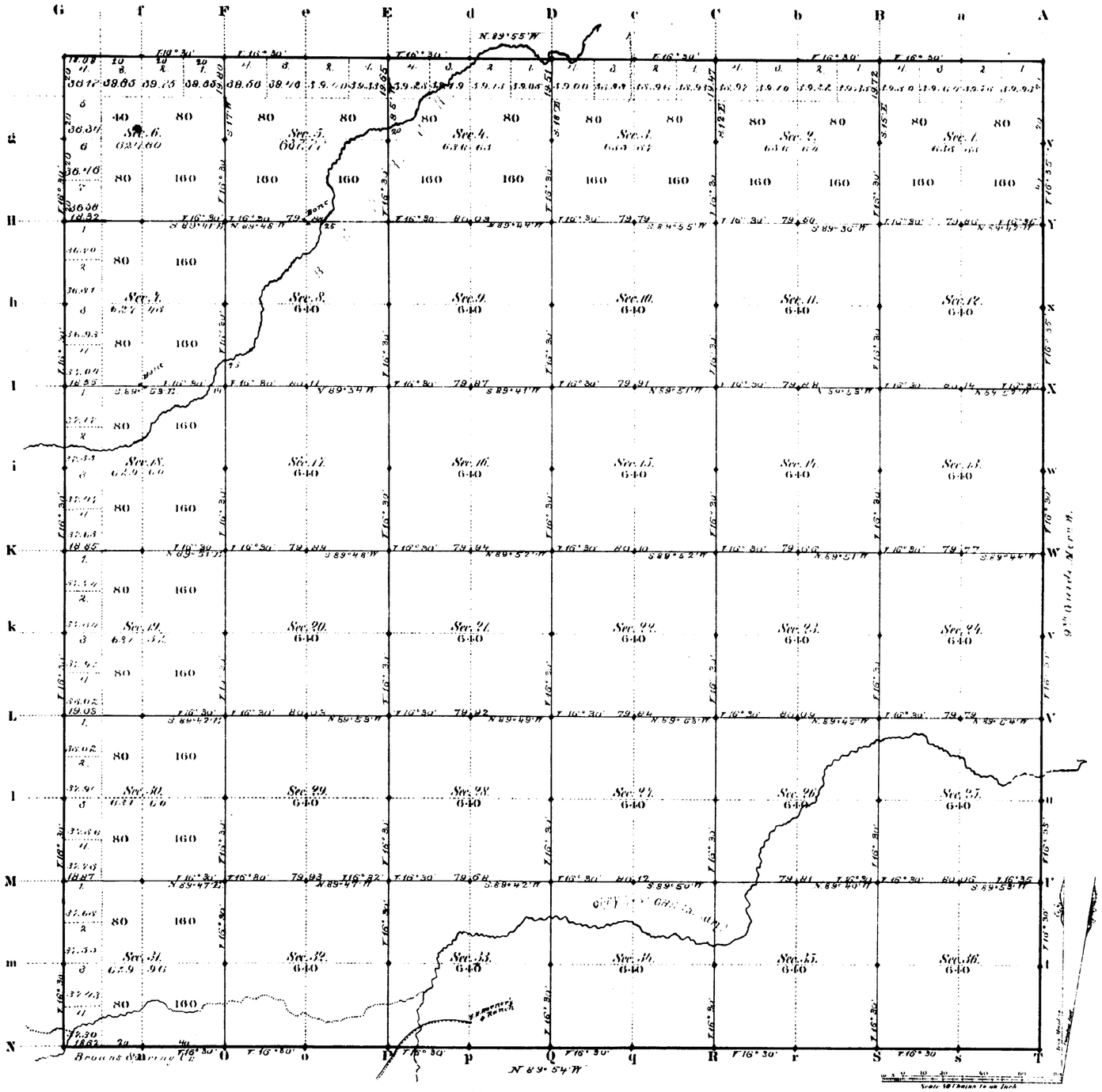

Total number of Acres 22,960.74

	Surveys Designated	By Whom Surveyed	Date of Contract	Amount of Surveys Miles	Chs	Lks	When Surveyed	Magnetic Declination
S. & W.	Township lines	Alexander Harriott	Jany 24, 1882	17	76	70	Febr. 7th & 8, 1882	16° 30' East
	Subdivisions	I. Bernard	" " "	59	09	37	May 22 - 27, 1882	16° 30' " "
	Connections							
	9th Guide M. W.	McCarthy & Moore	Febr. 2, 1881	6	00	00	Febr. 17, 1881	

The above Map of Township No 38 North Range No 73 West of the Sixth Principal Meridian Wyoming Territory is strictly conformable to the field notes of the survey thereof on file in this Office, which have been examined and approved

Surveyor Generals Office,
Cheyenne, Wyoming
May 28th 1883.

Edw. C. Dawes
Surv. Genl

1478

A. Gast & Co. St. Louis Mo.

38 - 73

7979

(See Sheet 2)

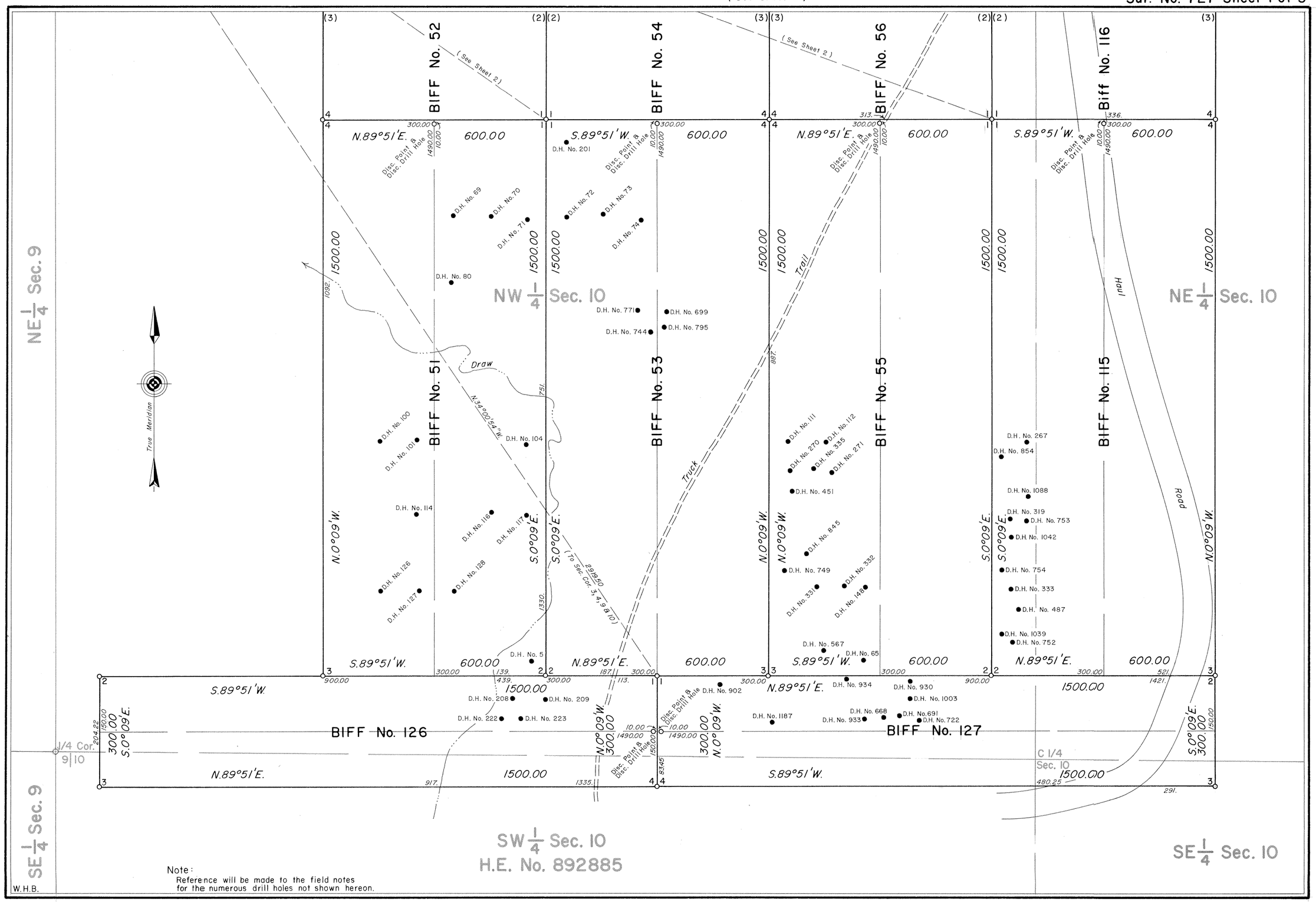

Note:
Reference will be made to the field notes for the numerous drill holes not shown hereon.

W.H.B.

727-1

(See Sheet 3)

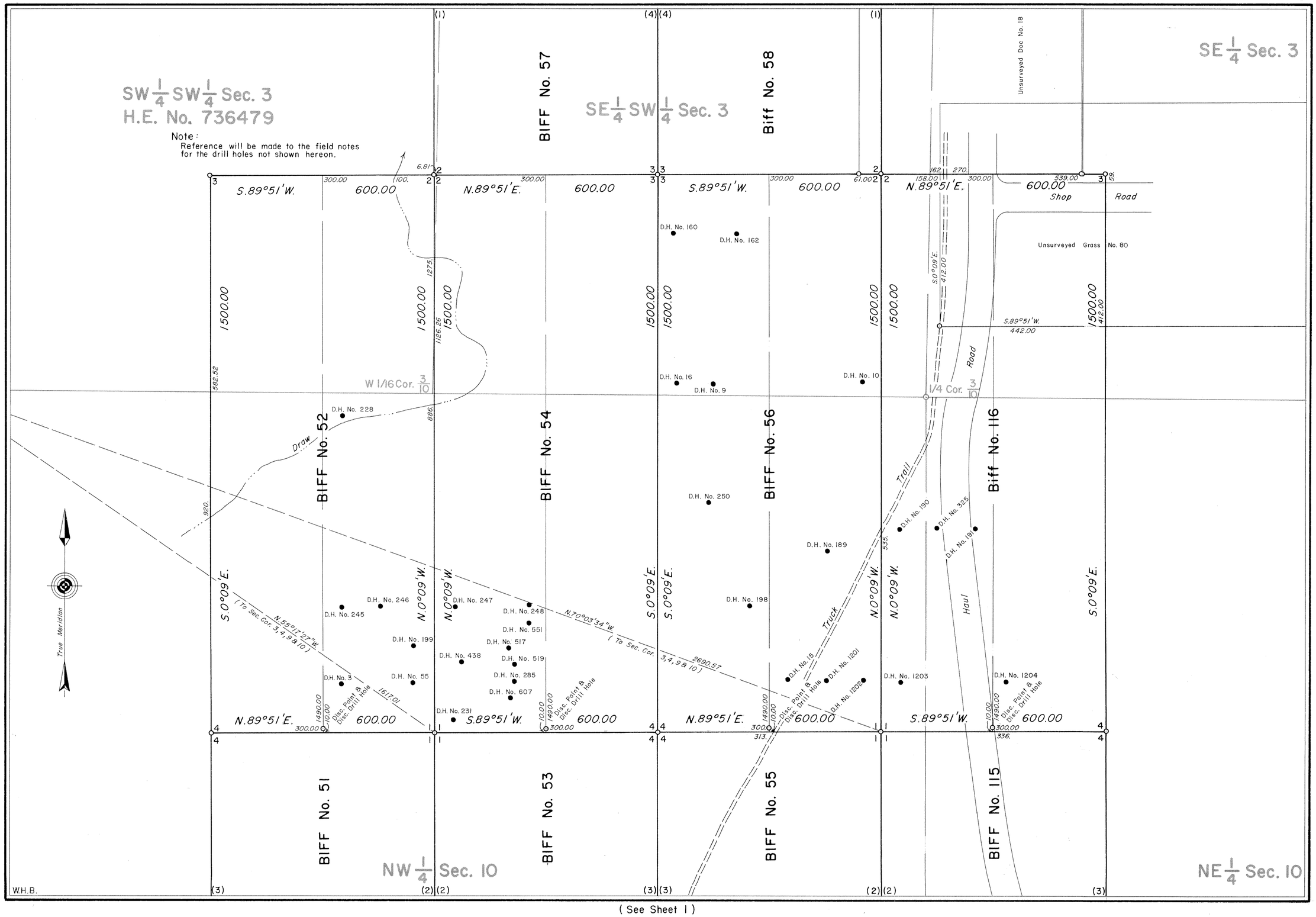

(See Sheet 1)

7981

Field Notes and Location Notices

Sur. No. 727 Sheet 3 of 3

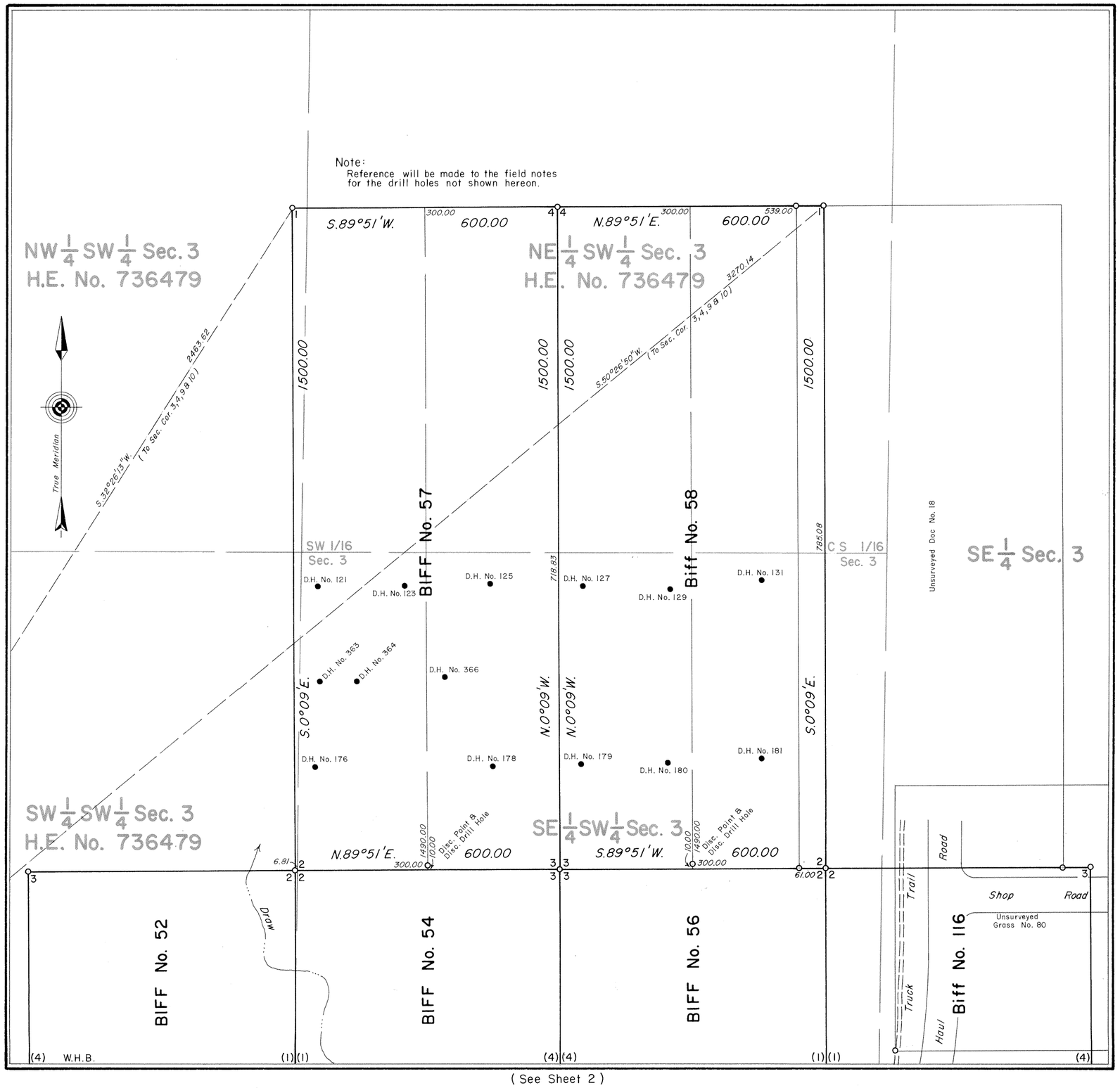

(See Sheet 2)

MINERAL SURVEY No. 727 WYOMING

CLAIM OF

KERR — McGEE NUCLEAR CORPORATION

KNOWN AS THE

BIFF Nos. 51 to 57, 115, 126 & 127 AND Biff Nos. 58 & 116 LODES

SITUATE IN

Secs. 3 & 10, T.38N., R.73W., 6th P.M.

CONVERSE COUNTY

Lat. 43°17'21"N., Long. 105°36'40"W., at Cor. No. 2, Biff No. 58

0 50 100 200 300 400 500 600

Feet

Magnetic Declination, 13° 30' East.

Surveyed, July 6 to July 10, 1978,
By William G. Ladd, Mineral Surveyor.

UNITED STATES DEPARTMENT OF THE INTERIOR
BUREAU OF LAND MANAGEMENT

Cheyenne, Wyoming **November 3, 1993**

I hereby certify that this plat of Mineral Survey No. 727, Wyoming, is strictly conformable to the field notes of said survey which have been examined and approved.

Chief, Branch of Cadastral Survey

727-3

7397

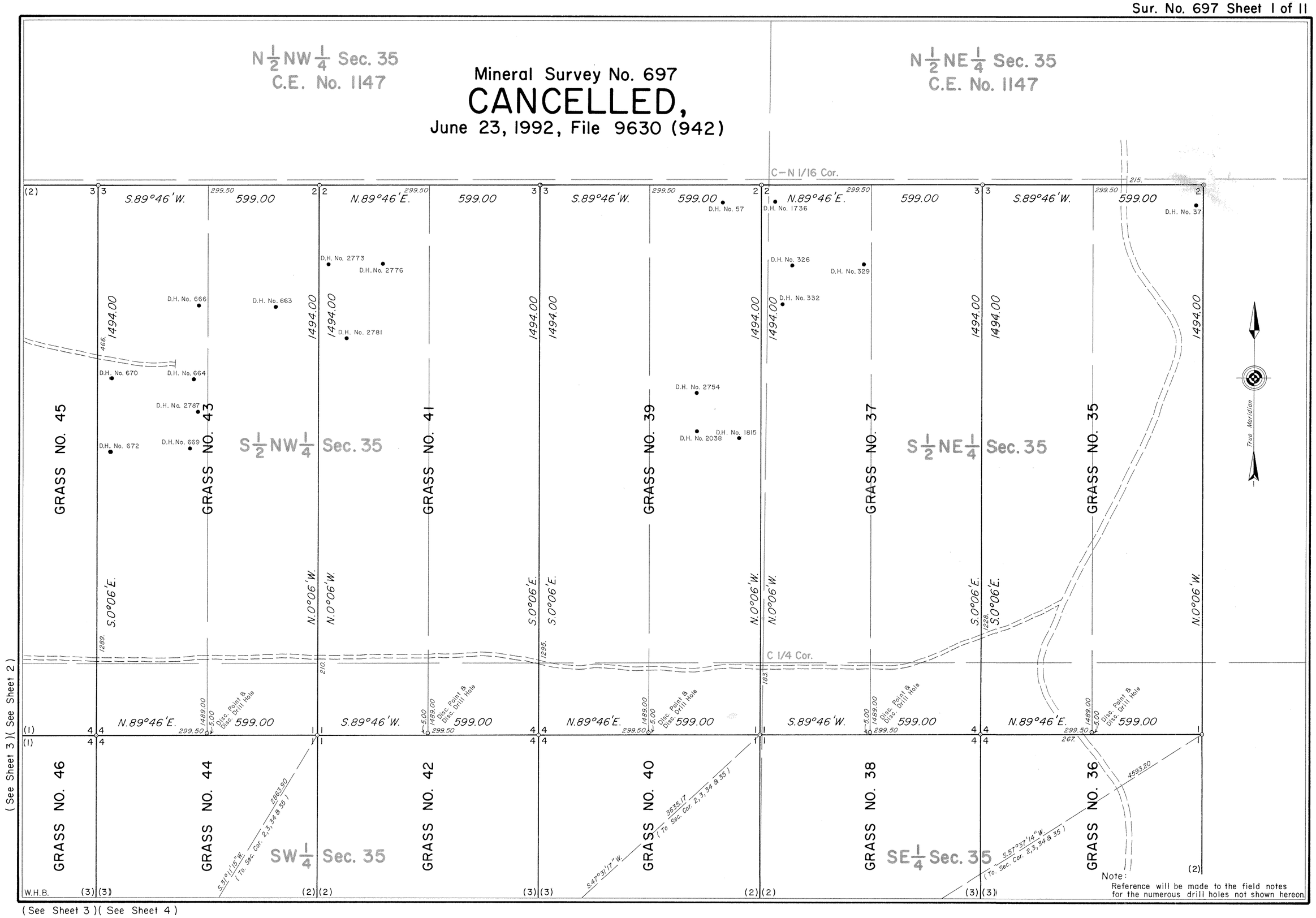
N½NW¼ Sec. 35
C.E. No. 1147
Mineral Survey No. 697
CANCELLED,
June 23, 1992, File 9630 (942)
N½NE¼ Sec. 35
C.E. No. 1147
C–N 1/16 Cor.
C 1/4 Cor.
S.89°46'W.
N.89°46'E.
599.00
1494.00
S.0°06'E.
N.0°06'W.
GRASS NO. 45
GRASS NO. 43
GRASS NO. 41
GRASS NO. 39
GRASS NO. 37
GRASS NO. 35
S½NW¼ Sec. 35
S½NE¼ Sec. 35
GRASS NO. 46
GRASS NO. 44
GRASS NO. 42
GRASS NO. 40
GRASS NO. 38
GRASS NO. 36
SW¼ Sec. 35
SE¼ Sec. 35
D.H. No. 57
D.H. No. 1736
D.H. No. 37
D.H. No. 2773
D.H. No. 2776
D.H. No. 326
D.H. No. 329
D.H. No. 332
D.H. No. 666
D.H. No. 663
D.H. No. 2781
D.H. No. 670
D.H. No. 664
D.H. No. 2787
D.H. No. 672
D.H. No. 669
D.H. No. 2754
D.H. No. 2038
D.H. No. 1815
Disc. Point & Disc. Drill Hole
S.31°01'15"W. (To Sec. Cor. 2,3,34 & 35) 2883.90
S.47°31'17"W. (To Sec. Cor. 2,3,34 & 35) 3635.17
S.57°37'14"W. (To Sec. Cor. 2,3,34 & 35) 4593.20
True Meridian
(See Sheet 3)(See Sheet 2)
(See Sheet 3)(See Sheet 4)
W.H.B.
Note:
Reference will be made to the field notes for the numerous drill holes not shown hereon.

697–1

7398

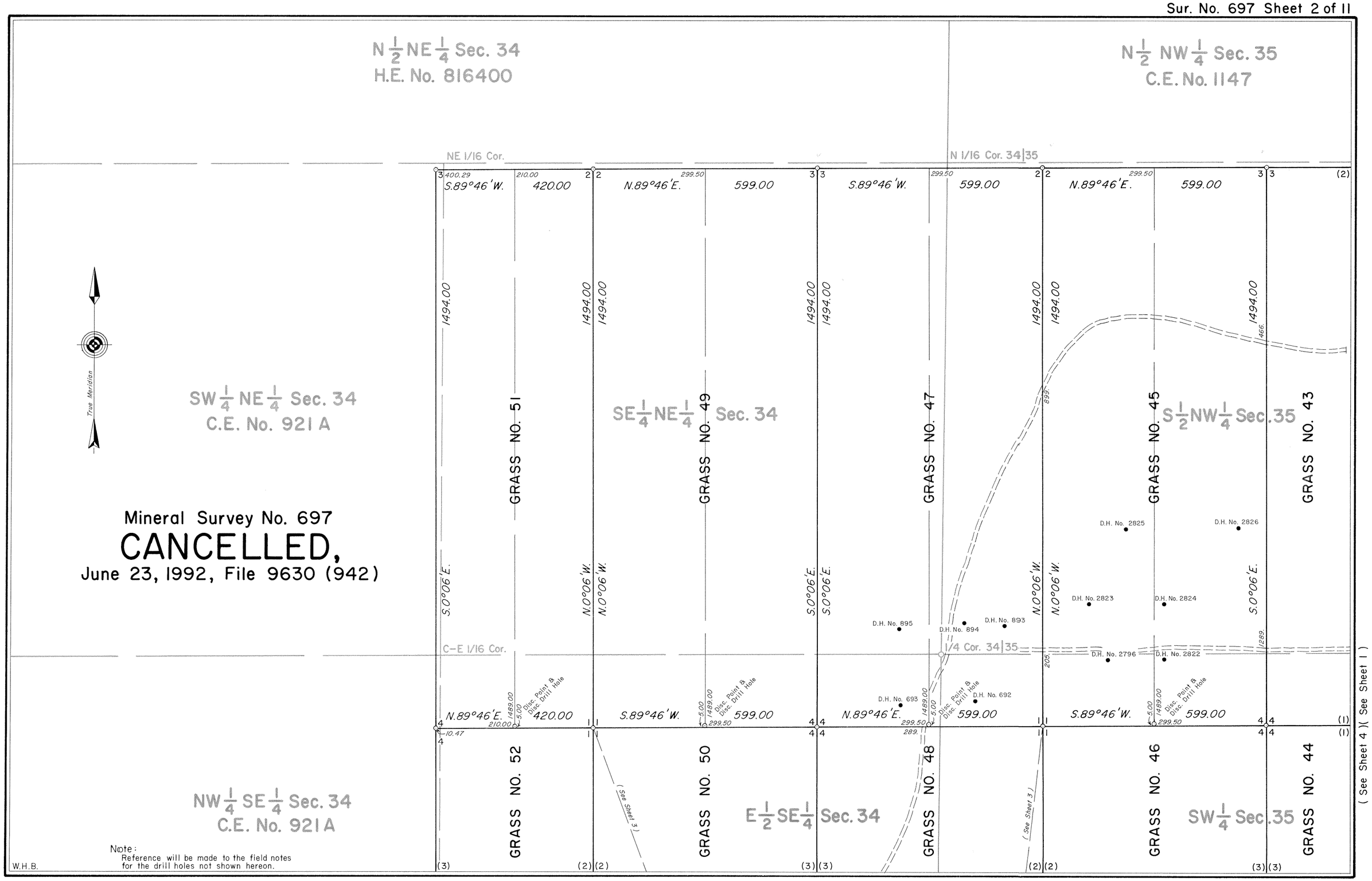

(See Sheet 3)(See Sheet 4)

697-2

7399

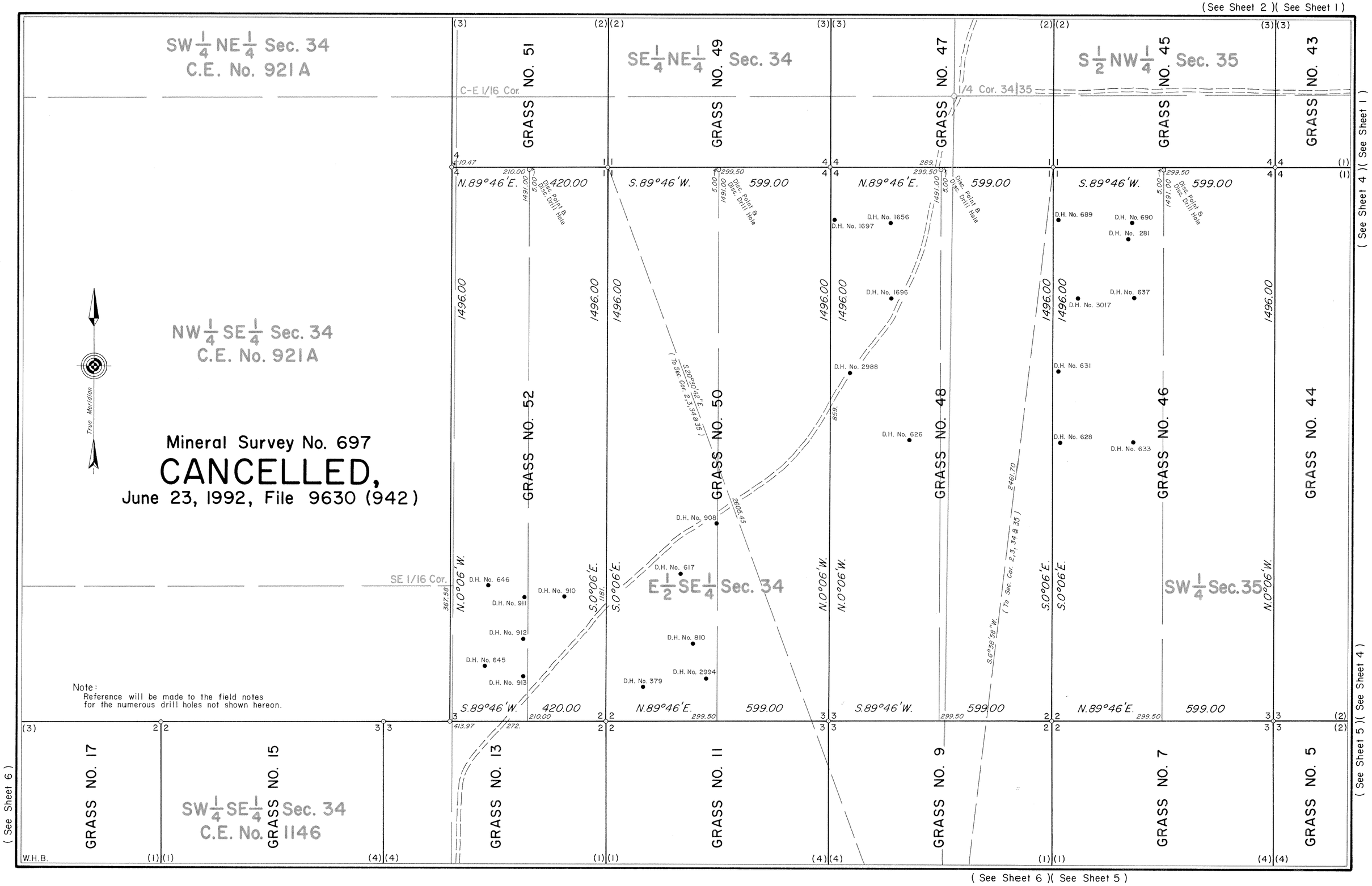
SW 1/4 NE 1/4 Sec. 34
C.E. No. 921 A
SE 1/4 NE 1/4 Sec. 34
S 1/2 NW 1/4 Sec. 35
NW 1/4 SE 1/4 Sec. 34
C.E. No. 921 A
True Meridian
Mineral Survey No. 697
CANCELLED,
June 23, 1992, File 9630 (942)
C-E 1/16 Cor.
1/4 Cor. 34|35
SE 1/16 Cor.
GRASS NO. 51
GRASS NO. 49
GRASS NO. 47
GRASS NO. 45
GRASS NO. 43
GRASS NO. 52
GRASS NO. 50
GRASS NO. 48
GRASS NO. 46
GRASS NO. 44
GRASS NO. 17
GRASS NO. 15
GRASS NO. 13
GRASS NO. 11
GRASS NO. 9
GRASS NO. 7
GRASS NO. 5
SW 1/4 SE 1/4 Sec. 34
C.E. No. 1146
E 1/2 SE 1/4 Sec. 34
SW 1/4 Sec. 35
N.89°46'E. 420.00
S.89°46'W. 599.00
N.89°46'E. 599.00
S.89°46'W. 599.00
S.89°46'W. 420.00
N.89°46'E. 599.00
S.89°46'W. 599.00
N.89°46'E. 599.00
N.0°06'W.
S.0°06'E.
1496.00
Disc. Point & Disc. Drill Hole
S.20°30'42"E. (To Sec. Cor. 2,3,34 & 35)
S.6°38'58"W. (To Sec. Cor. 2,3,34 & 35)
D.H. No. 1697
D.H. No. 1656
D.H. No. 1696
D.H. No. 2988
D.H. No. 626
D.H. No. 908
D.H. No. 617
D.H. No. 810
D.H. No. 2994
D.H. No. 379
D.H. No. 646
D.H. No. 911
D.H. No. 910
D.H. No. 912
D.H. No. 645
D.H. No. 913
D.H. No. 689
D.H. No. 690
D.H. No. 281
D.H. No. 637
D.H. No. 3017
D.H. No. 631
D.H. No. 628
D.H. No. 633
Note:
Reference will be made to the field notes for the numerous drill holes not shown hereon.
W.H.B.
(See Sheet 4)(See Sheet 1)
(See Sheet 5)(See Sheet 4)
(See Sheet 6)(See Sheet 5)
(See Sheet 6)

697-3

(See Sheet 2)(See Sheet 1)

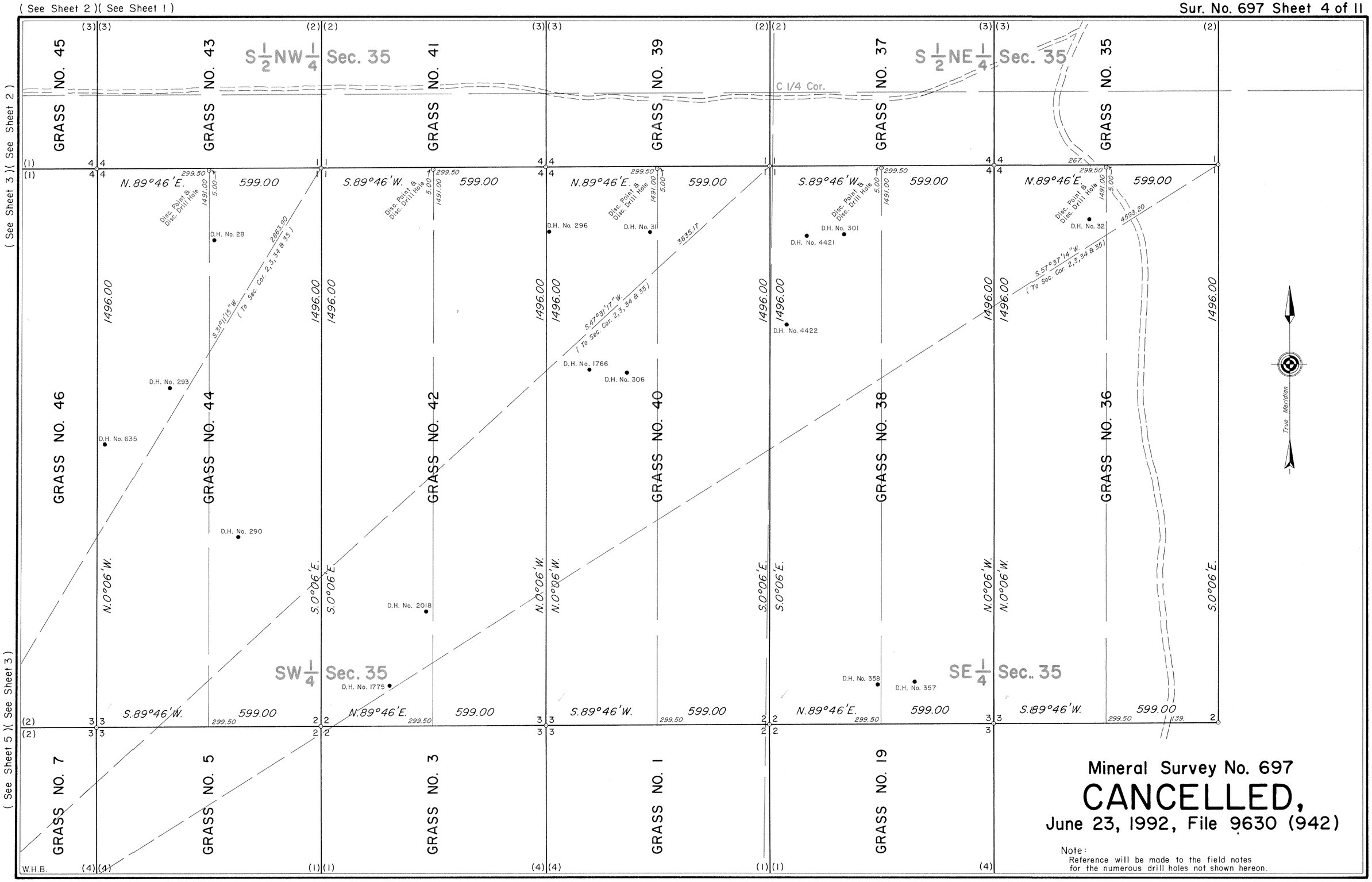

Mineral Survey No. 697

CANCELLED,

June 23, 1992, File 9630 (942)

Note:
Reference will be made to the field notes for the numerous drill holes not shown hereon.

(See Sheet 5)

7401

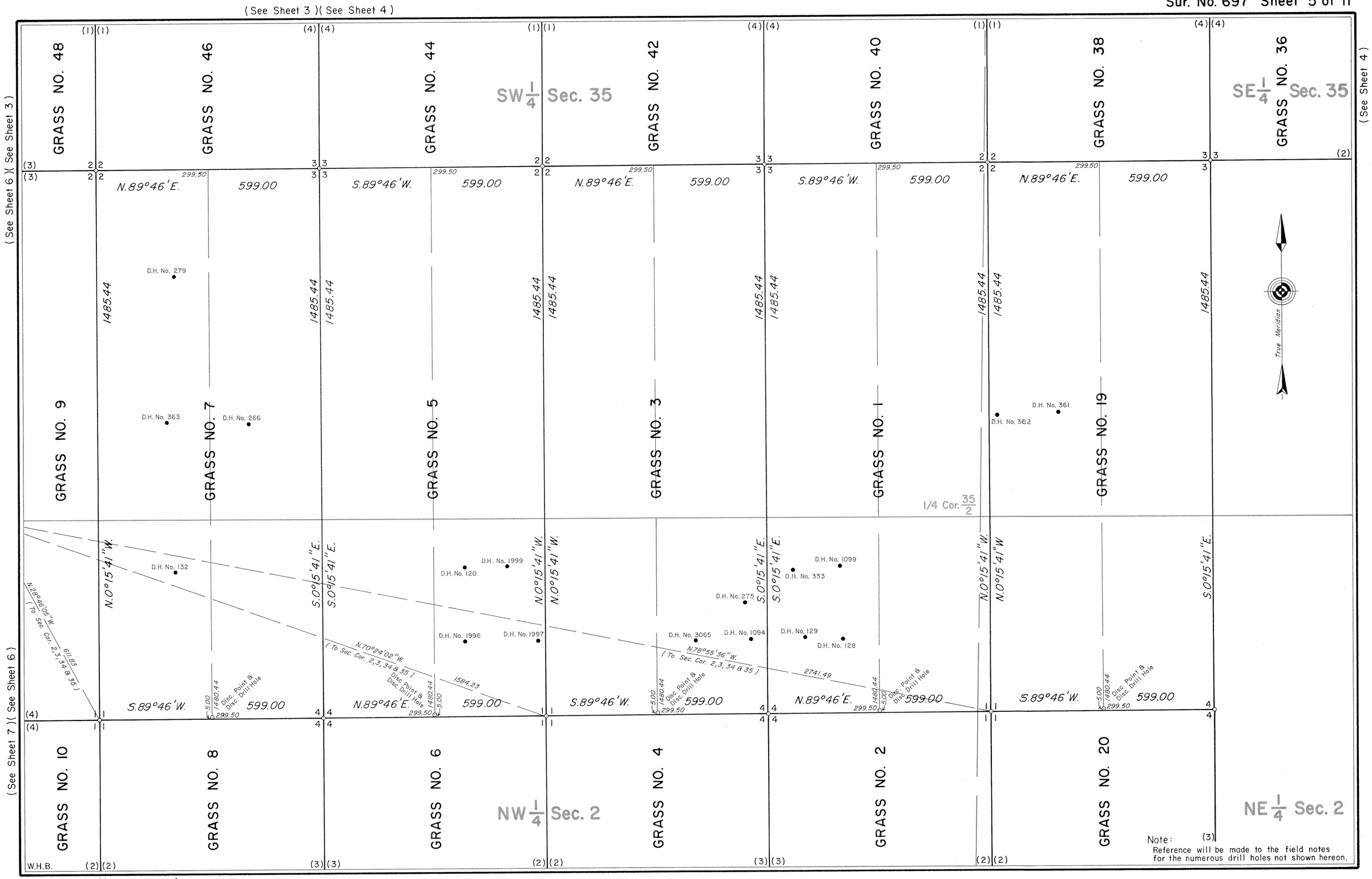

Mineral Survey No. 697

CANCELLED,

June 23, 1992, File 9630 (942)

697-5

7402

(See Sheet 3)

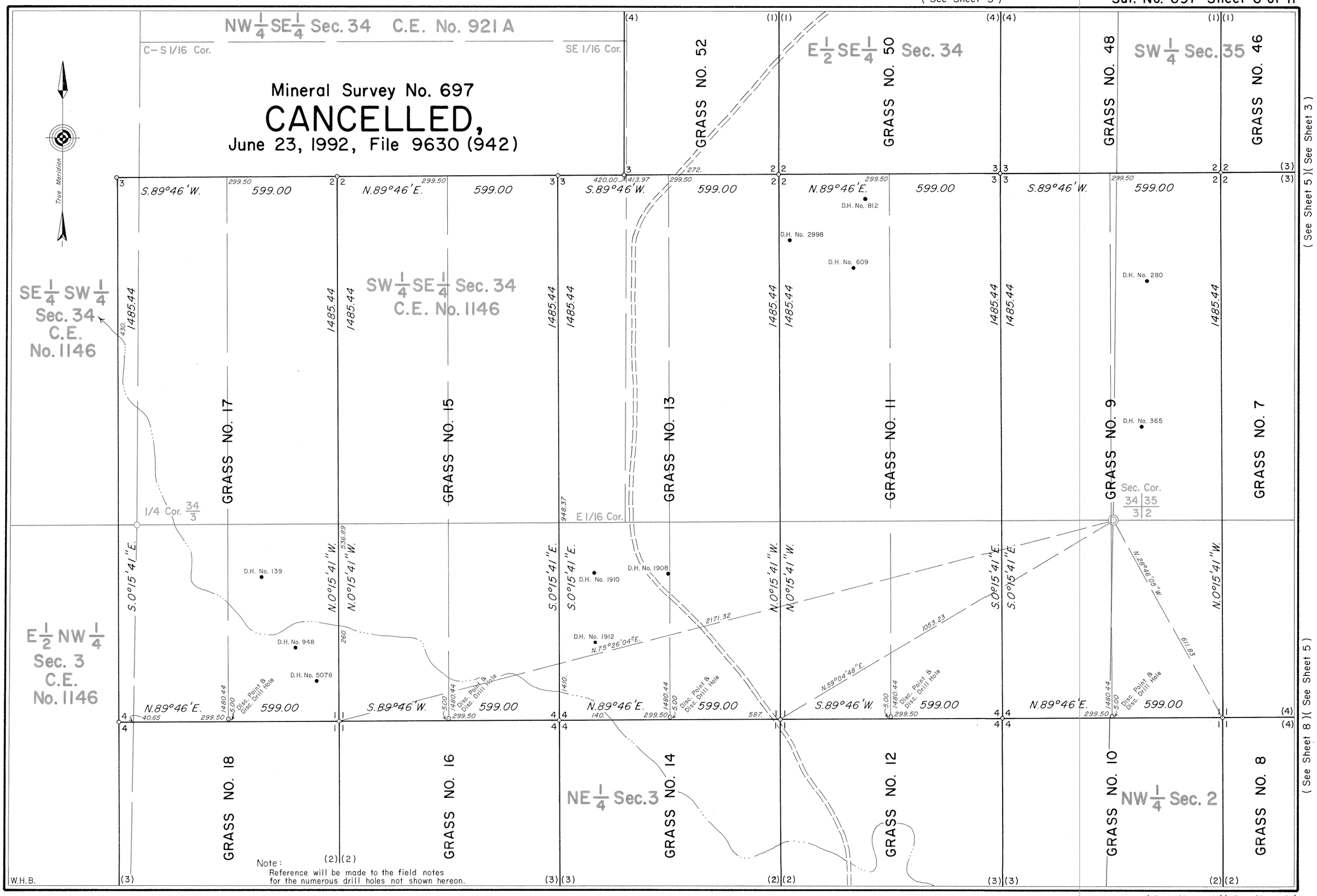

(See Sheet 5)(See Sheet 3)

(See Sheet 8)(See Sheet 5)

(See Sheet 7)(See Sheet 8)

697-6

7403

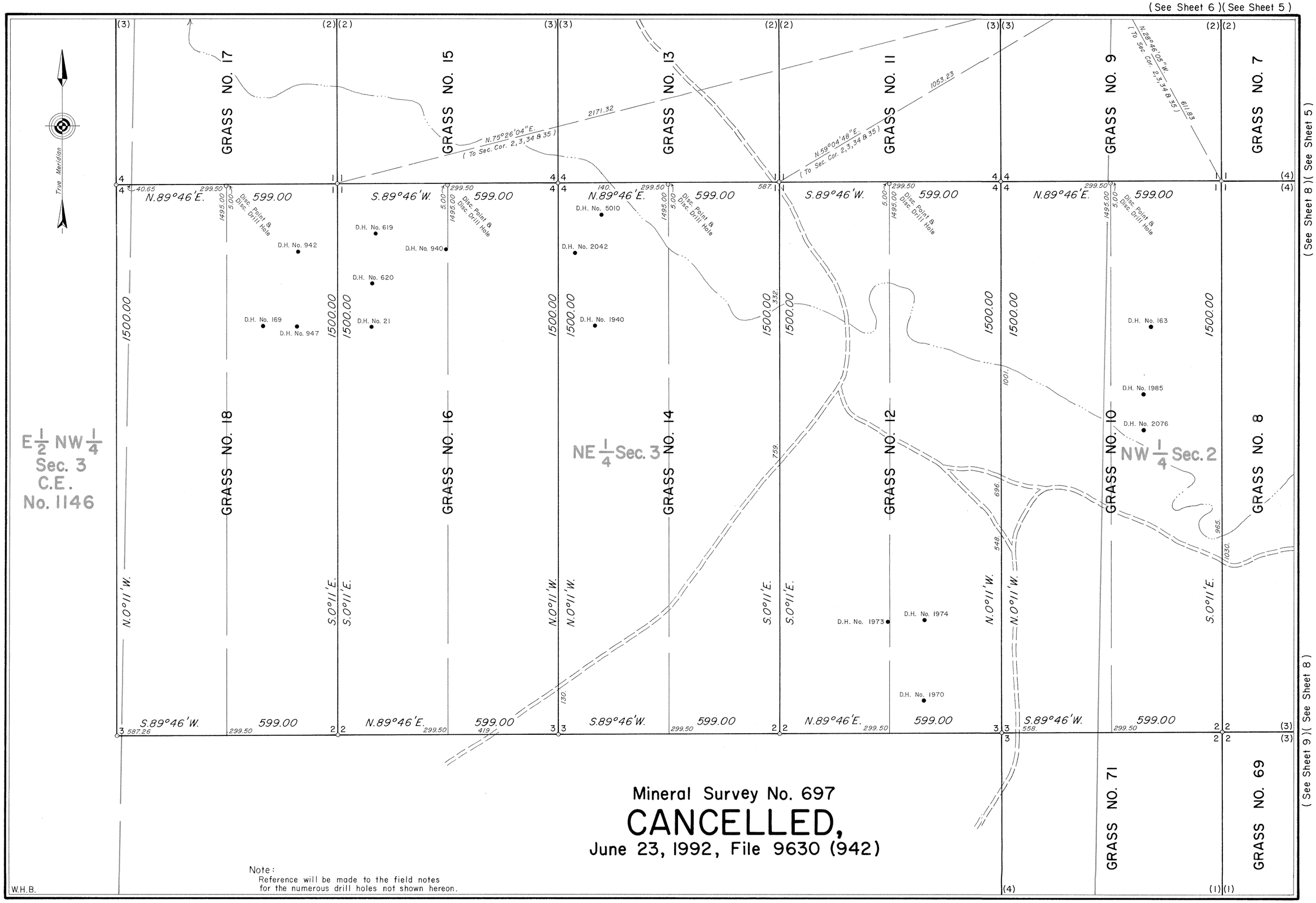

Mineral Survey No. 697

CANCELLED,

June 23, 1992, File 9630 (942)

Note:
Reference will be made to the field notes for the numerous drill holes not shown hereon.

697 – 7

(See Sheet 6)(See Sheet 5)

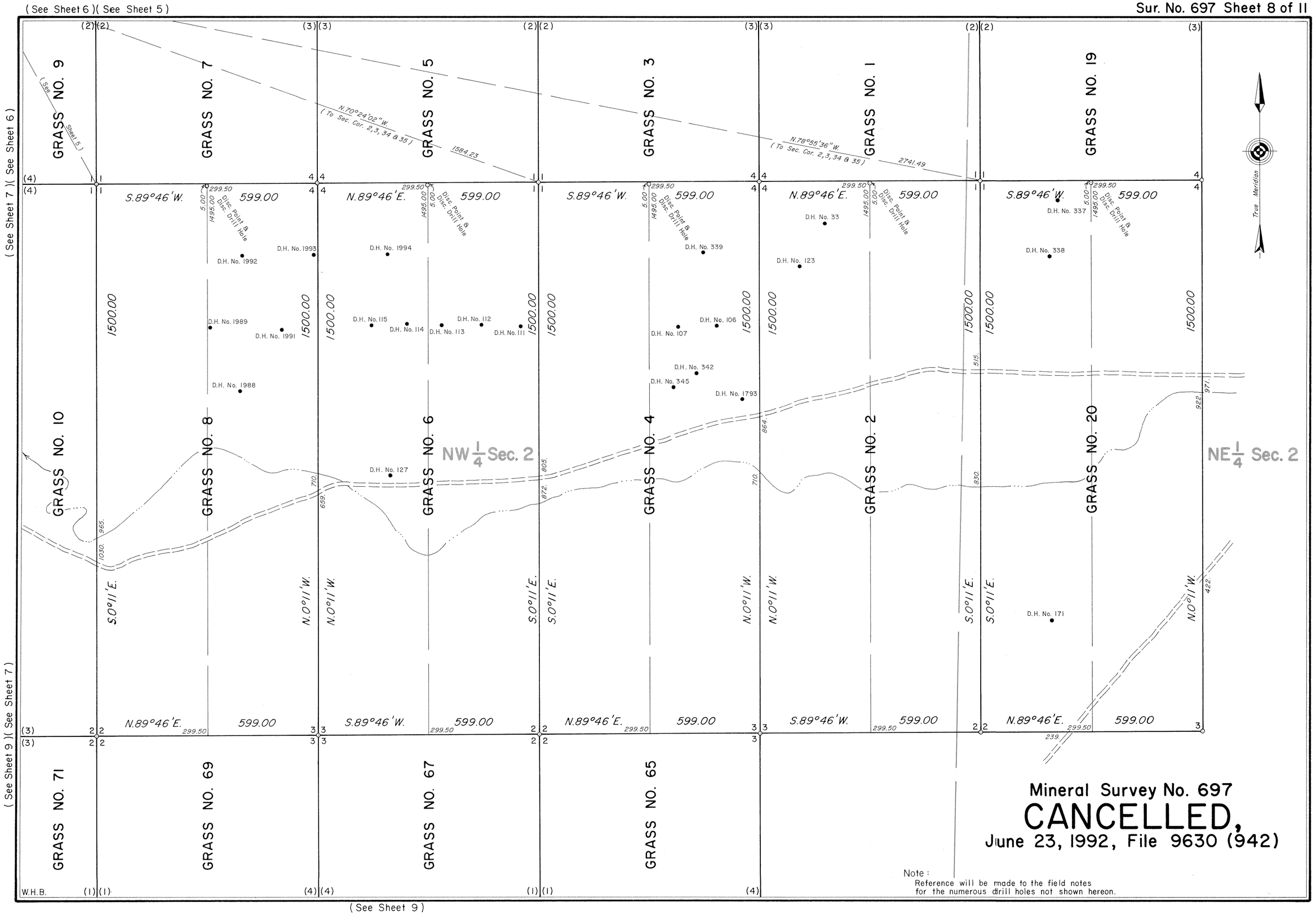

Mineral Survey No. 697

CANCELLED,

June 23, 1992, File 9630 (942)

Note :
Reference will be made to the field notes for the numerous drill holes not shown hereon.

7405

(See Sheet 7)(See Sheet 8)

(See Sheet 7)

(See Sheet 8)



Note:
Reference will be made to the field notes for the numerous drill holes not shown hereon.

(See Sheet 10)(See Sheet 11)

697-9

Mineral Survey No. 697

CANCELLED,

June 23, 1992, File 9630 (942)

7406

(See Sheet 9)

Sur. No. 697 Sheet 10 of 11

(See Sheet 11)(See Sheet 9)

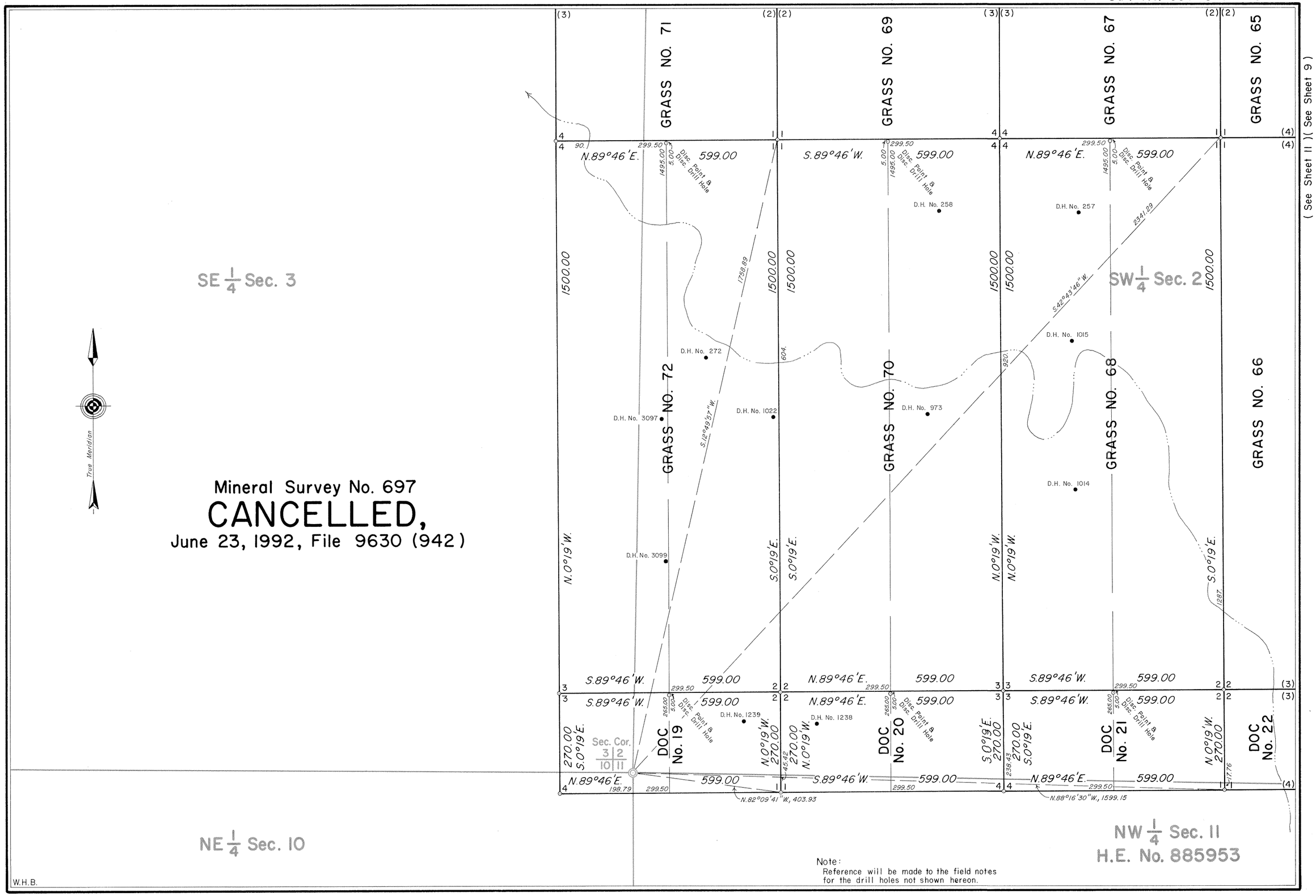

Note:
Reference will be made to the field notes for the drill holes not shown hereon.

697-10

7407

Field Notes and Location Notices

Sur. No. 697 Sheet 11 of 11

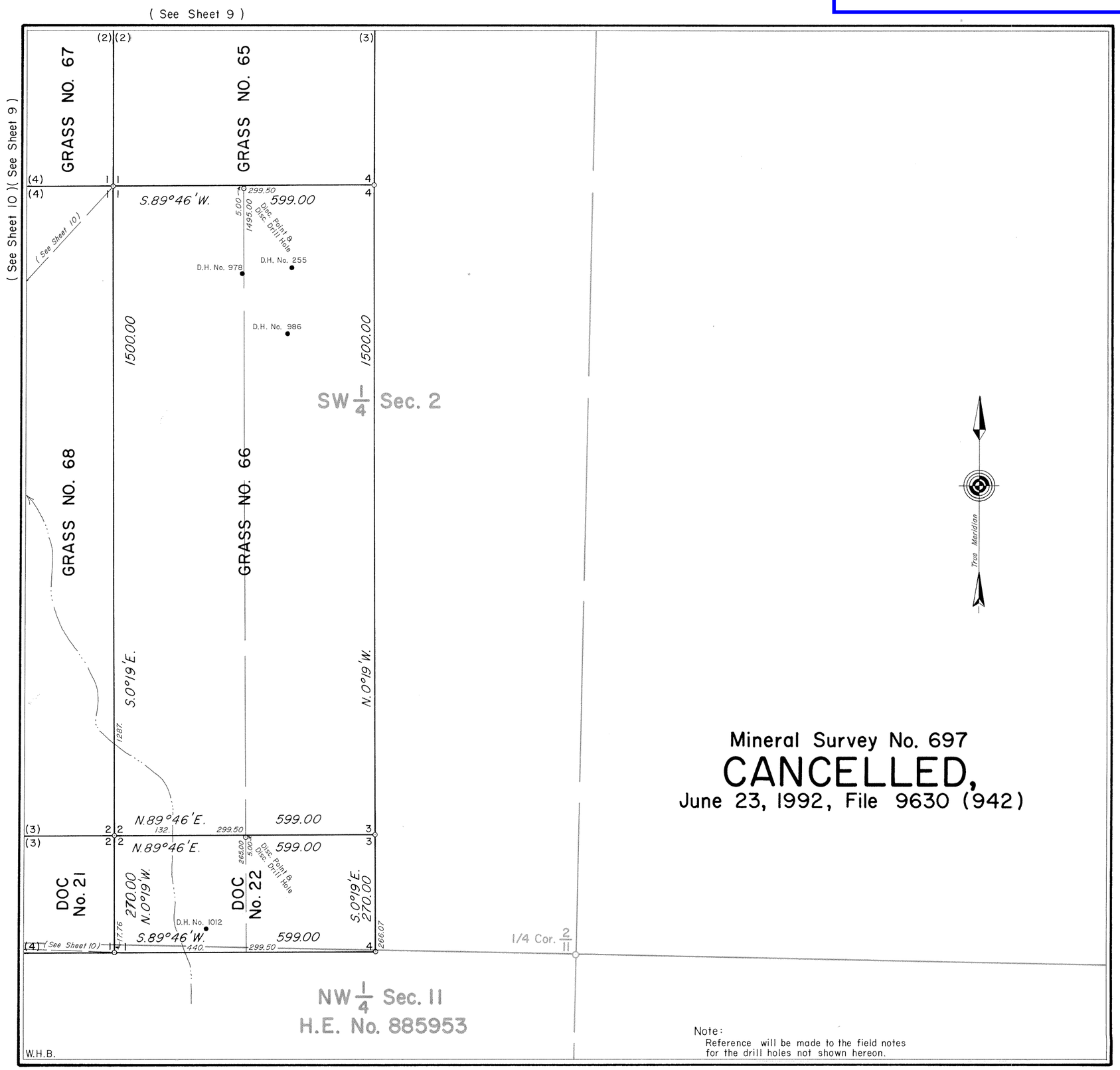

Mineral Survey No. 697
CANCELLED,
June 23, 1992, File 9630 (942)

Note:
Reference will be made to the field notes for the drill holes not shown hereon.

MINERAL SURVEY No. 697 WYOMING

KNOWN AS THE

ROCKY MOUNTAIN ENERGY COMPANY

CLAIM OF

GRASS NOs. 1 to 20, 35 to 52, 65 to 72 AND DOC Nos. 19 to 22

SITUATE IN
Secs. 2, 3, 10 & 11, T.38N., R.73W., 6th P.M.
Secs. 34 & 35, T.39N., R.73W., 6th P.M.
CONVERSE COUNTY
Lat. 43° 18' N., Long. 105° 36' W.,
at Cor. No. 4, Grass No. 8

0 50 100 200 300 400 500 600
Feet
Magnetic Declination, 13°30' East.

Surveyed, October 14, 1974 to April 25, 1977,
By William G. Ladd, Mineral Surveyor.

UNITED STATES DEPARTMENT OF THE INTERIOR
BUREAU OF LAND MANAGEMENT

Cheyenne, Wyoming *May 26, 1978*

I hereby certify that this plat of Mineral Survey No. 697, Wyoming, is strictly conformable to the field notes of said survey which have been examined and approved.

Richard L. Oakes
Chief, Branch of Cadastral Surveys

697-11

7331

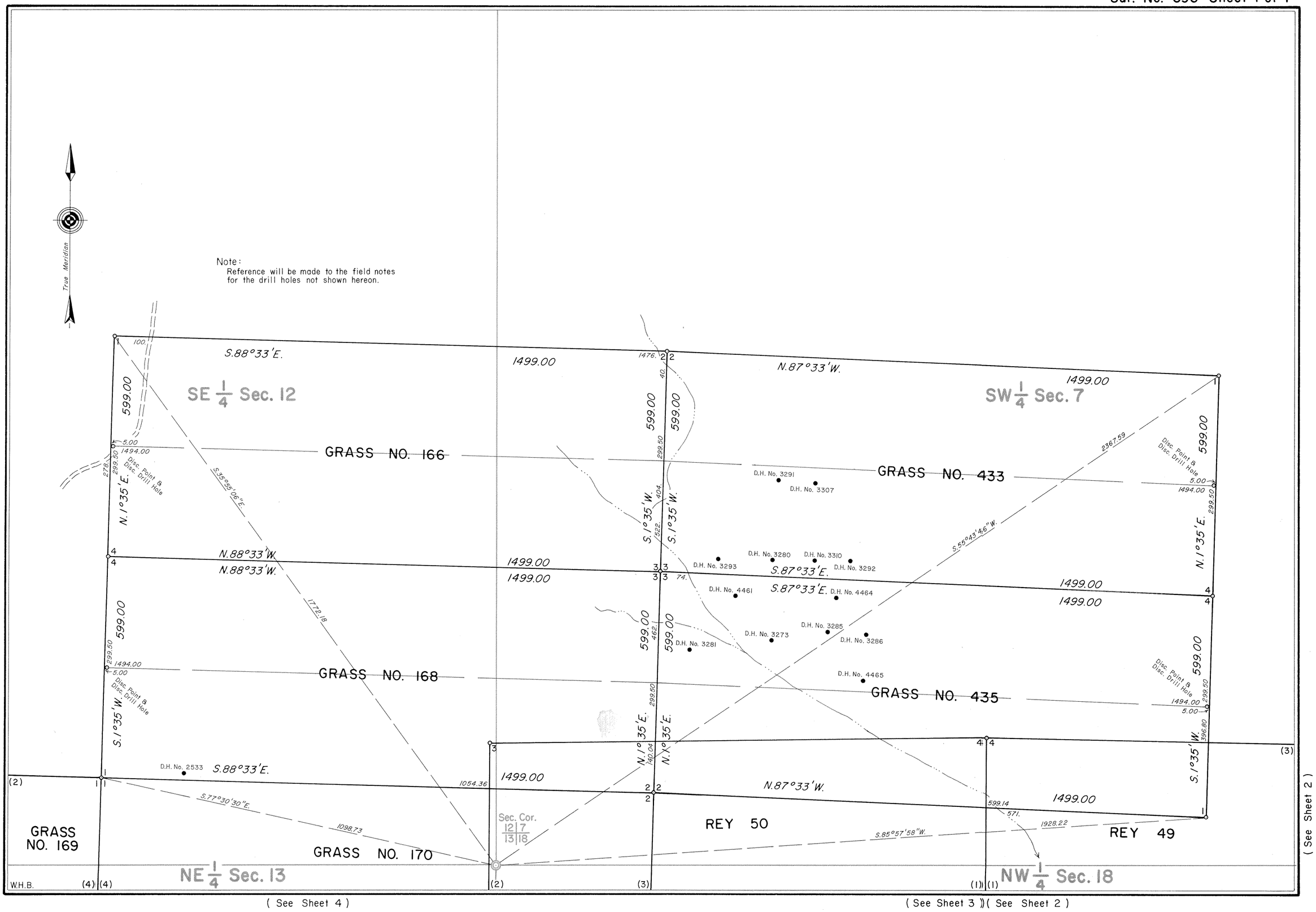
True Meridian
Note:
Reference will be made to the field notes for the drill holes not shown hereon.
S.88°33'E.
1499.00
N.87°33'W.
1499.00
SE 1/4 Sec. 12
SW 1/4 Sec. 7
599.00
GRASS NO. 166
GRASS NO. 433
GRASS NO. 168
GRASS NO. 435
GRASS NO. 169
GRASS NO. 170
REY 50
REY 49
NE 1/4 Sec. 13
NW 1/4 Sec. 18
Sec. Cor. 12 7 / 13 18
Disc. Point & Disc. Drill Hole
N.1°35'E.
S.1°35'W.
S.1°35'E.
N.1°35'W.
N.88°33'W.
S.87°33'E.
S.35°55'06"E.
S.55°43'46"W.
S.77°30'30"E.
S.85°57'58"W.
1772.18
2367.59
1098.73
1928.22
1054.36
599.14
D.H. No. 3291
D.H. No. 3307
D.H. No. 3280
D.H. No. 3310
D.H. No. 3293
D.H. No. 3292
D.H. No. 4461
D.H. No. 4464
D.H. No. 3273
D.H. No. 3285
D.H. No. 3286
D.H. No. 3281
D.H. No. 4465
D.H. No. 2533
W.H.B.
(See Sheet 4)
(See Sheet 3)
(See Sheet 2)

696-1

7332

Sur. No. 696 Sheet 2 of 7

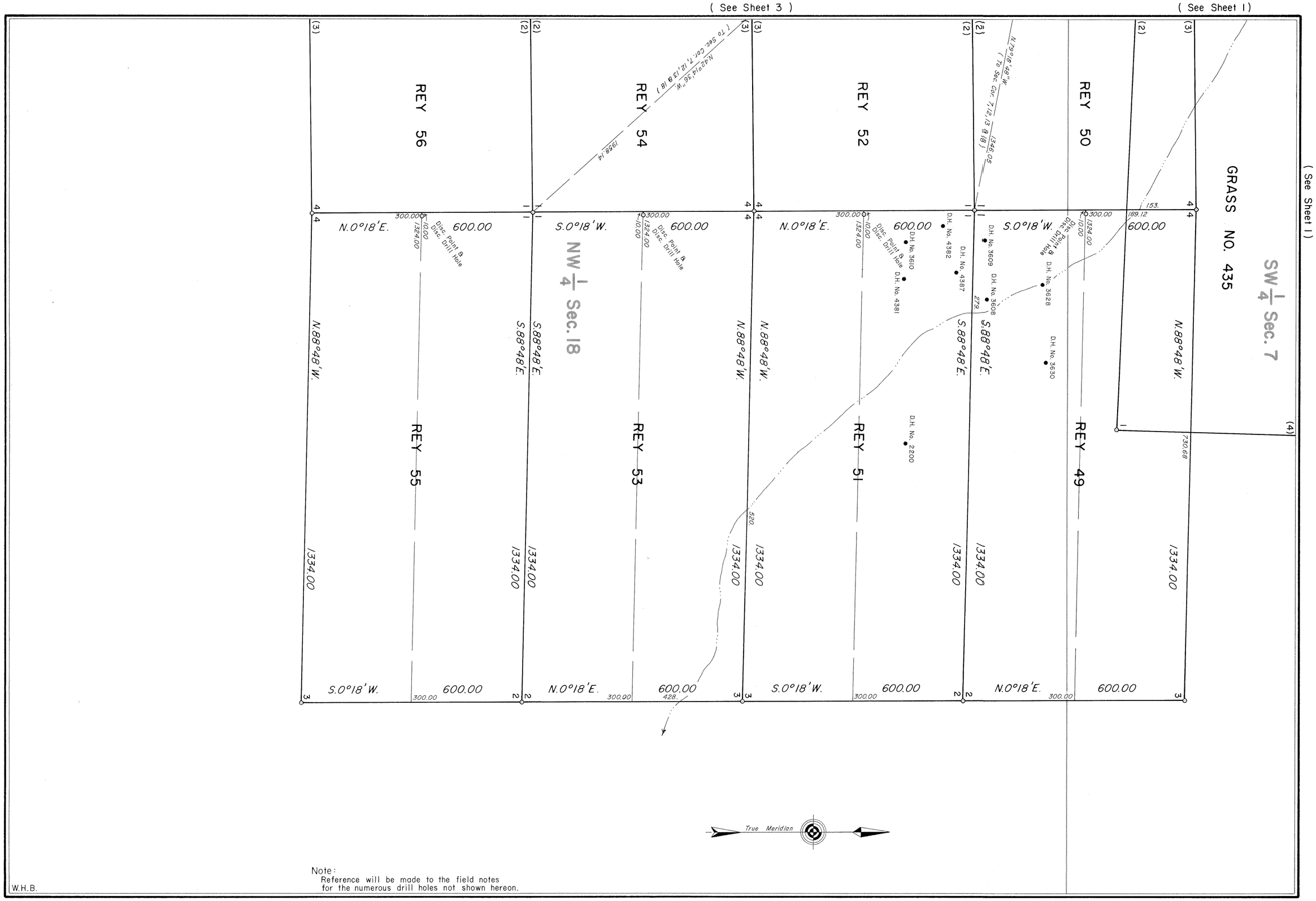

Note:
Reference will be made to the field notes for the numerous drill holes not shown hereon.

W.H.B.

696-2

7333

Sur. No. 696 Sheet 3 of 7

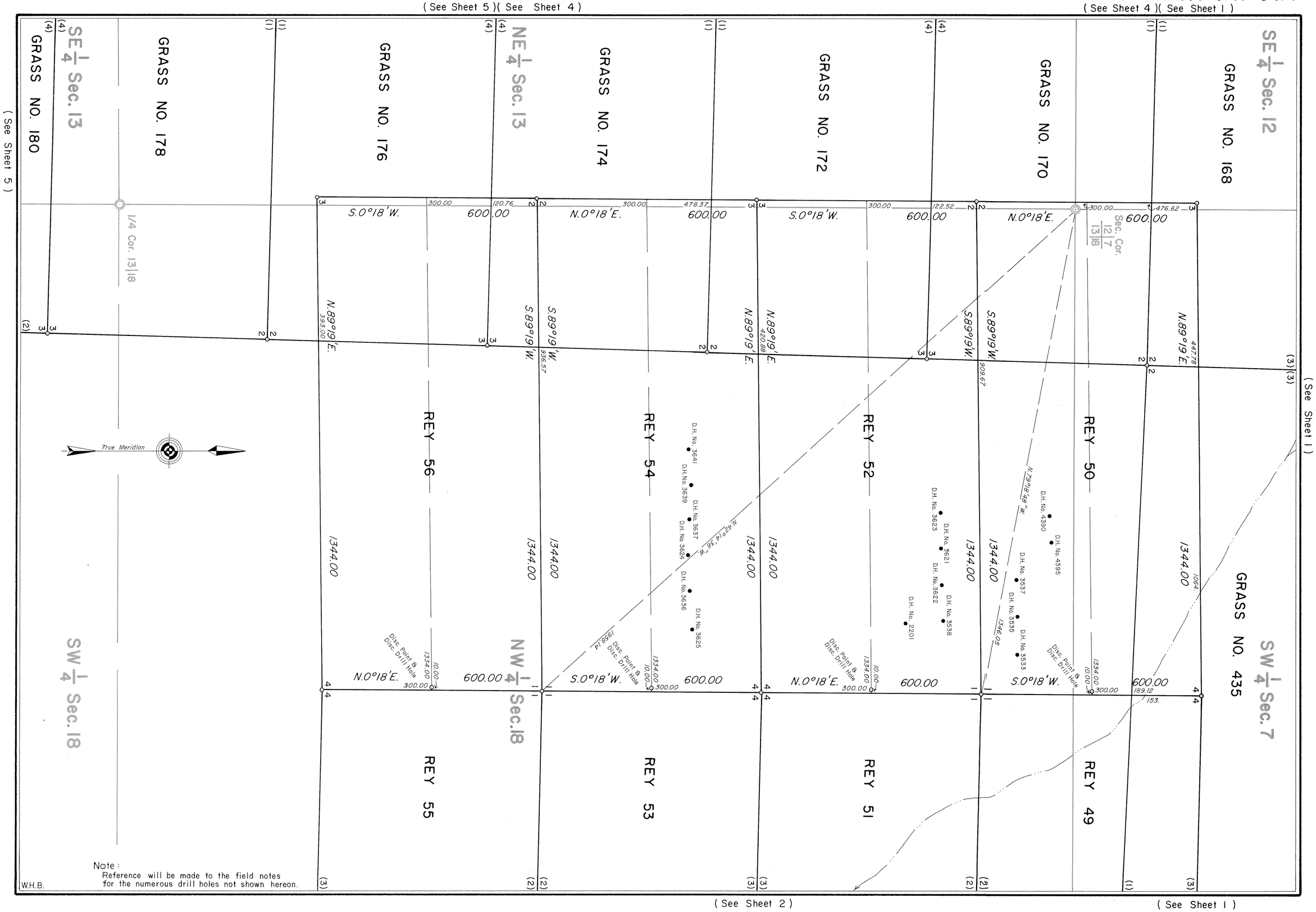

696-3

7334

(See Sheet 1)

Sur. No. 696 Sheet 4 of 7

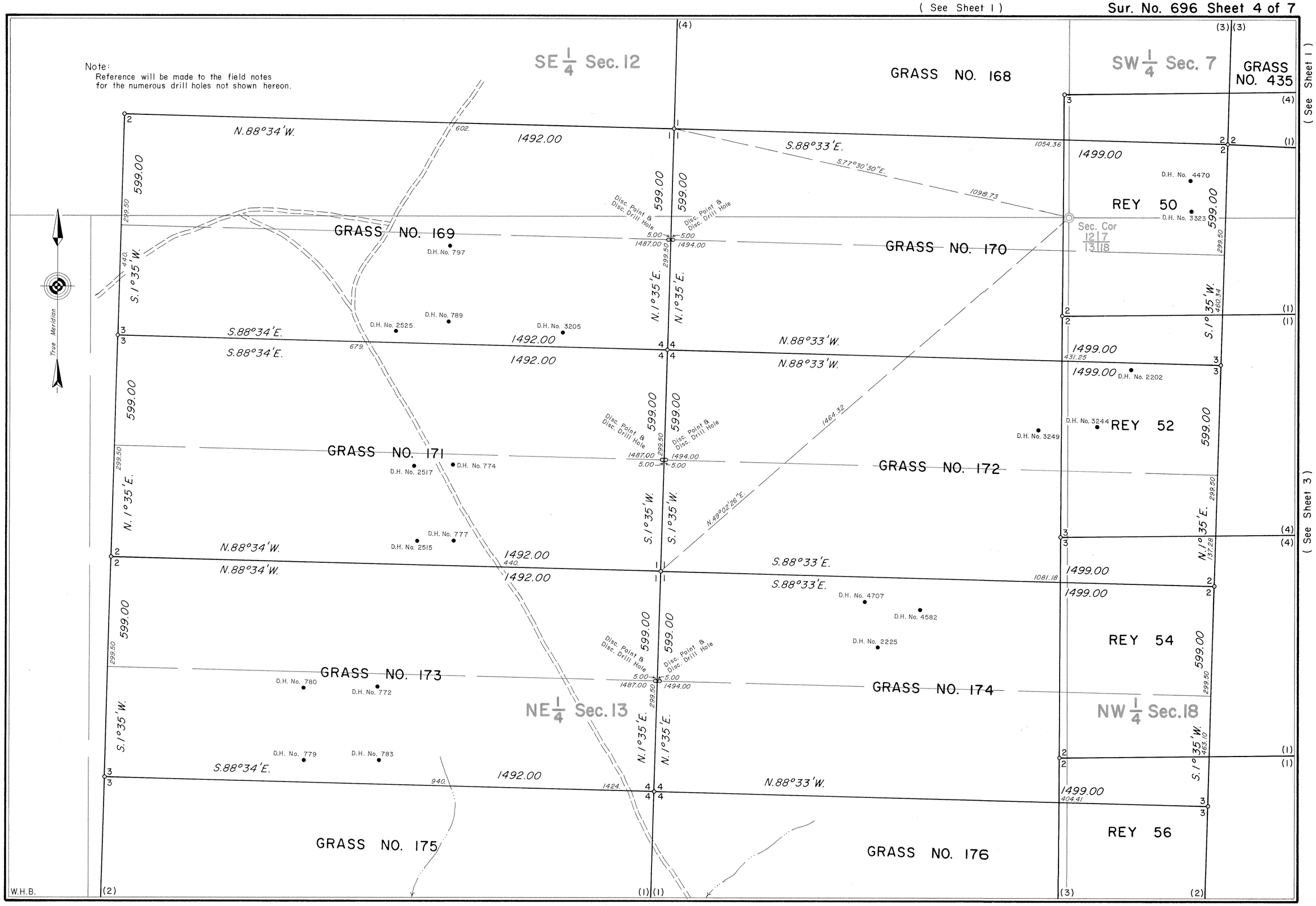

(See Sheet 5)

(See Sheet 3)

696-4

7335

Sur. No. 696 Sheet 5 of 7

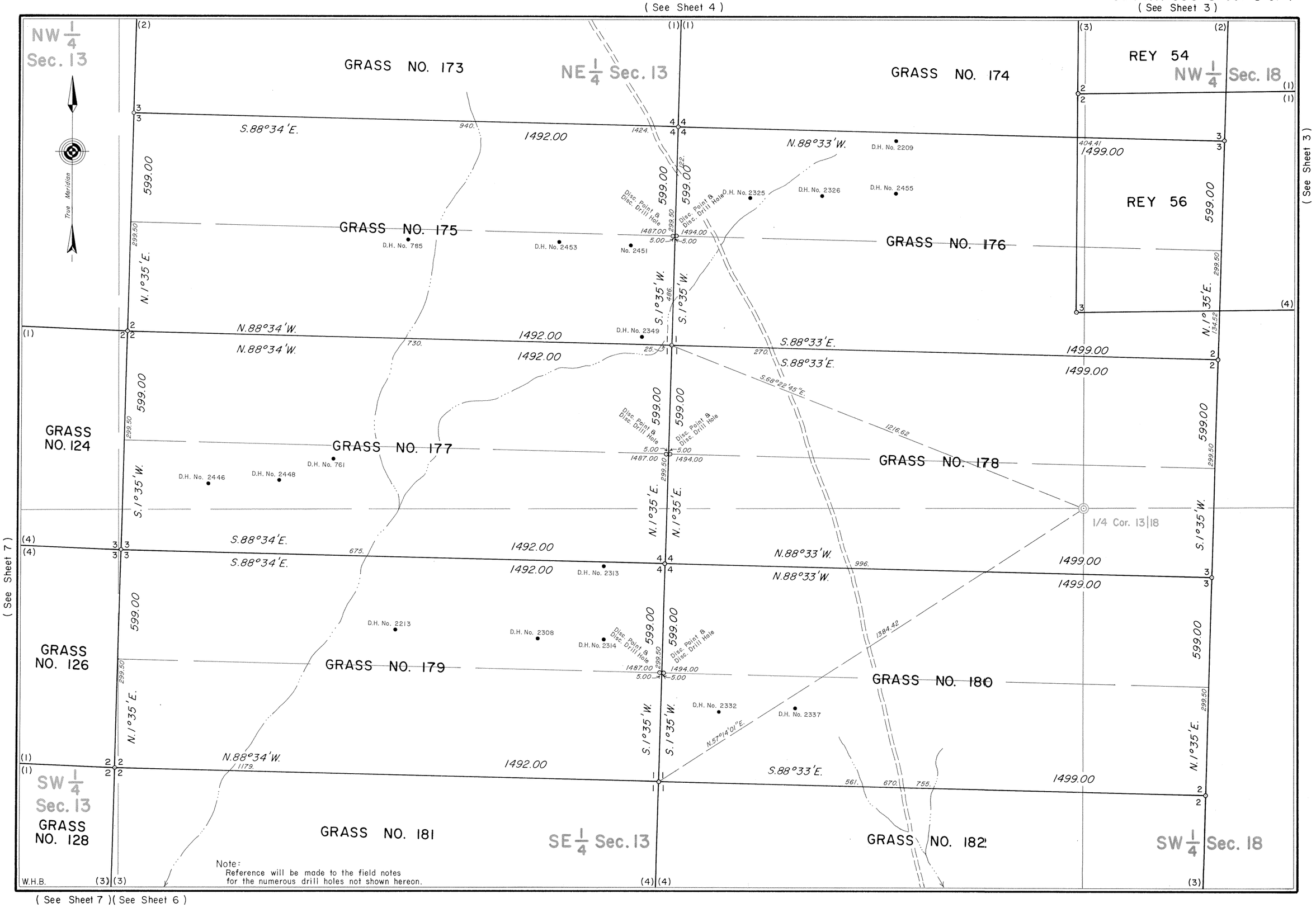

Note:
Reference will be made to the field notes for the numerous drill holes not shown hereon.

696-5

(See Sheet 7)(See Sheet 5)

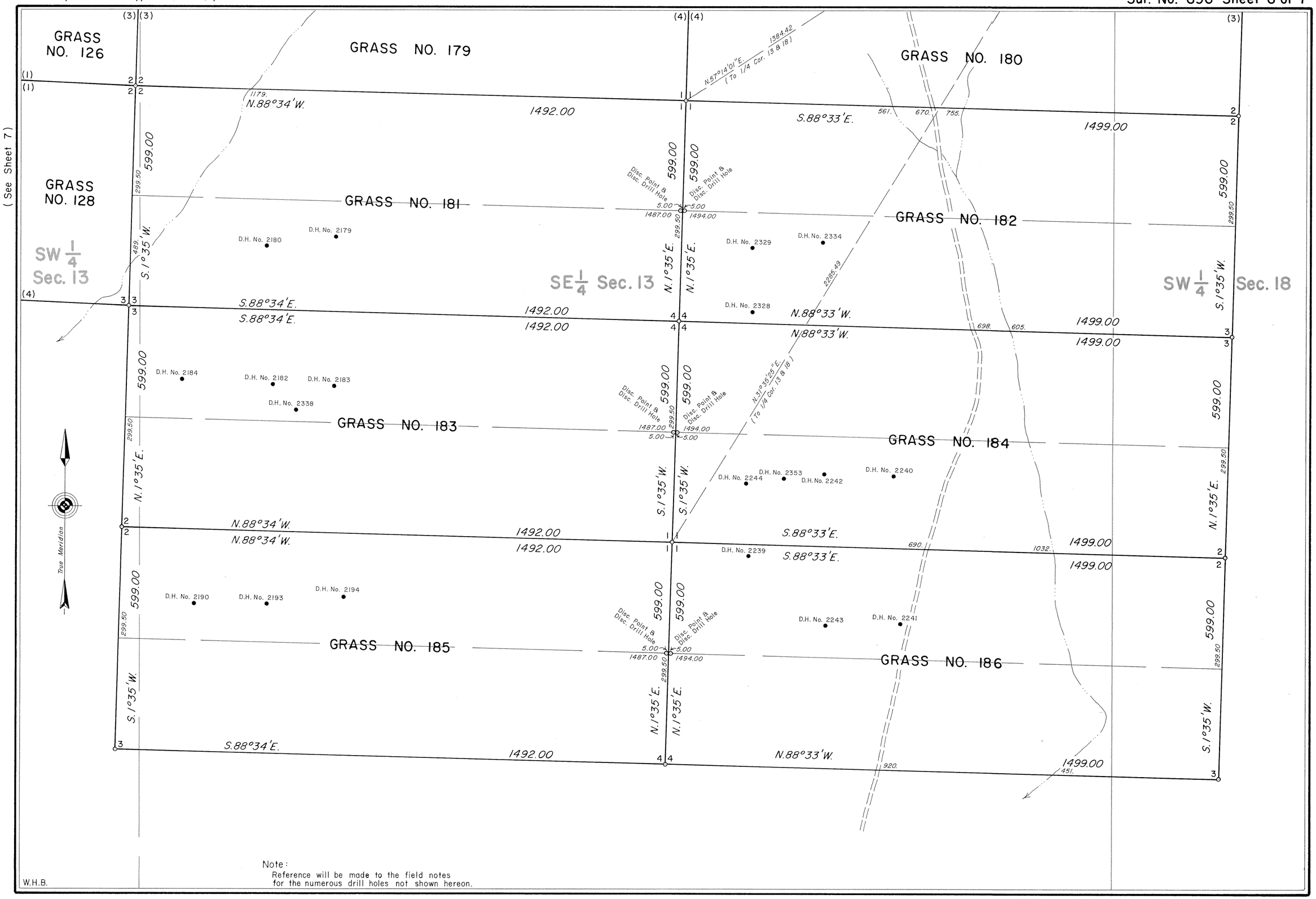

Note:
Reference will be made to the field notes for the numerous drill holes not shown hereon.

7337

Field Notes and Location Notices

(See Sheet 5)

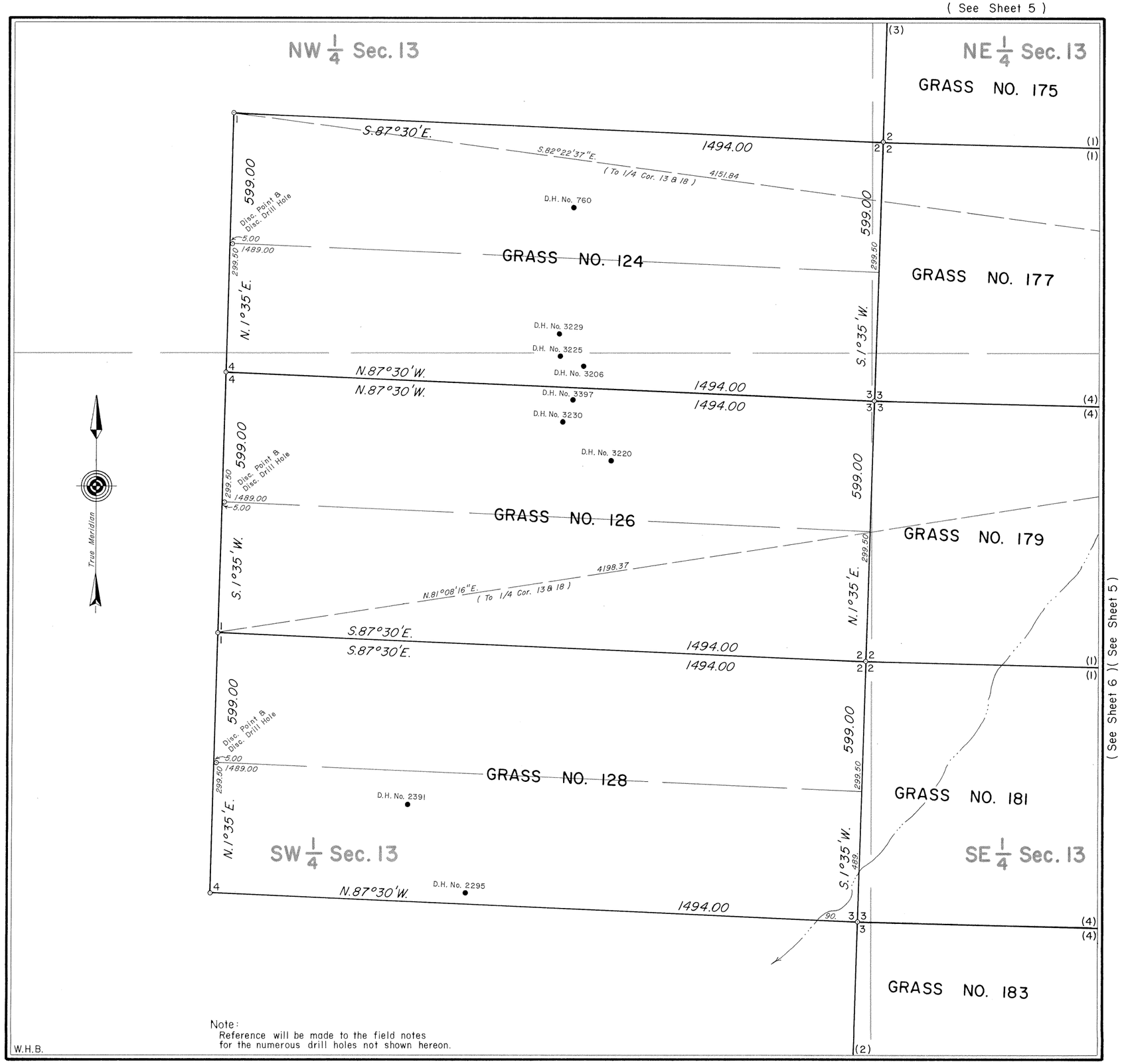

Note:
Reference will be made to the field notes for the numerous drill holes not shown hereon.

(See Sheet 6)

MINERAL SURVEY No. 696 WYOMING

CLAIM OF

ROCKY MOUNTAIN ENERGY COMPANY

KNOWN AS THE

GRASS NOs. 124, 126, 128, 166, 168 to 186, 433 & 435 AND REY 49 to 56 LODES.

SITUATE IN
Secs. 7 & 18, T.38N., R.72W., 6th P.M.
Secs. 12 & 13, T.38N., R.73W., 6th P.M.
CONVERSE COUNTY
Lat. 43°15'50" N., Long. 105°33'55" W.,
at Cor. No. 1, Grass No. 179

0 50 100 200 300 400 500 600
Feet
Magnetic Declination 13° 30' East.

Surveyed, October 14, 1974 to April 16, 1975
By William G. Ladd, Mineral Surveyor.

UNITED STATES DEPARTMENT OF THE INTERIOR
BUREAU OF LAND MANAGEMENT

Cheyenne, Wyoming. *July 14, 1977*

I hereby certify that this plat of Mineral Survey No. 696, Wyoming, is strictly conformable to the field notes of said survey which have been examined and approved.

Richard L. Dakes
Chief, Branch of Cadastral Surveys

696-7

7312

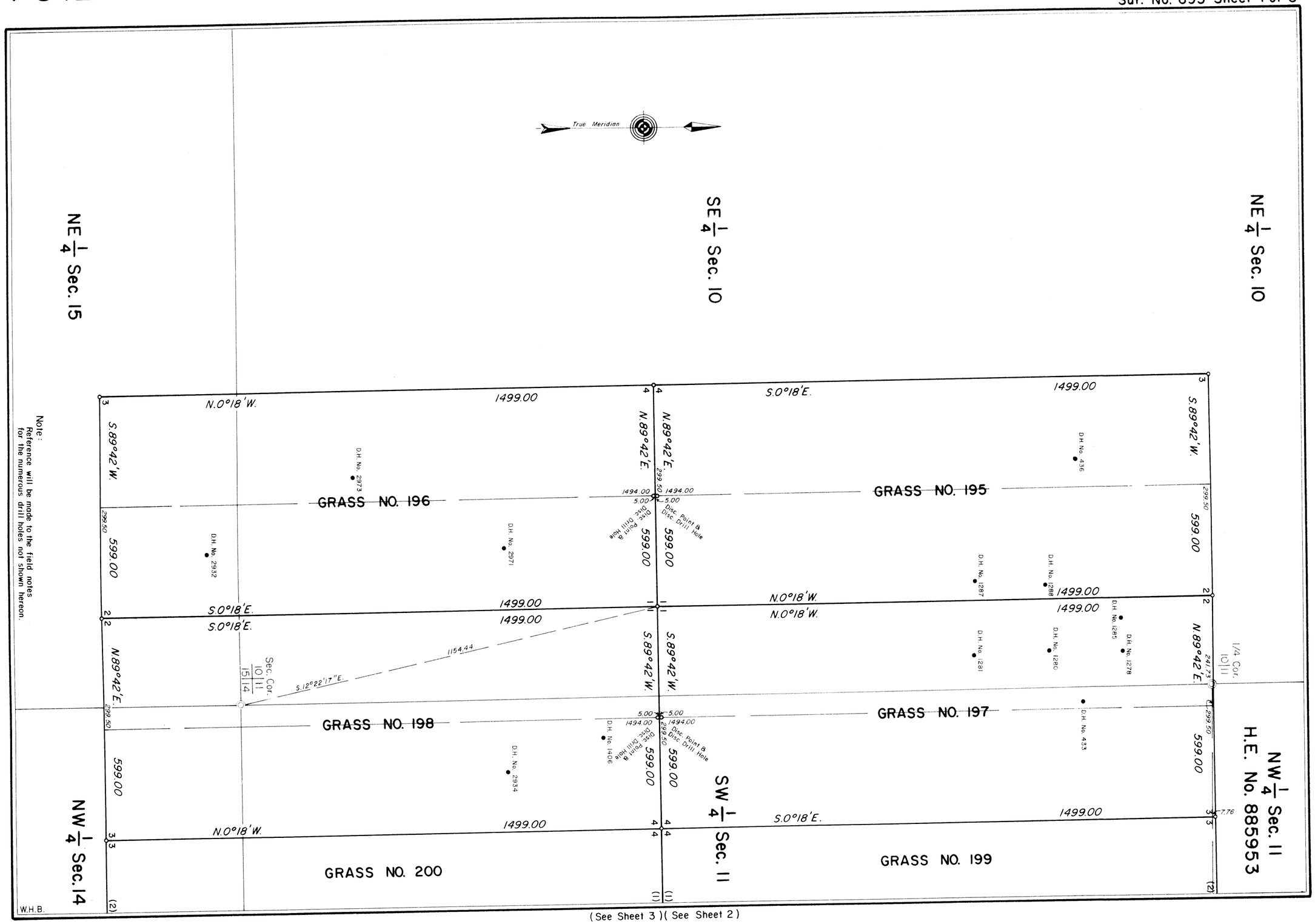

Note: Reference will be made to the field notes for the numerous drill holes not shown hereon.

(See Sheet 3)(See Sheet 2)

695-1

7313

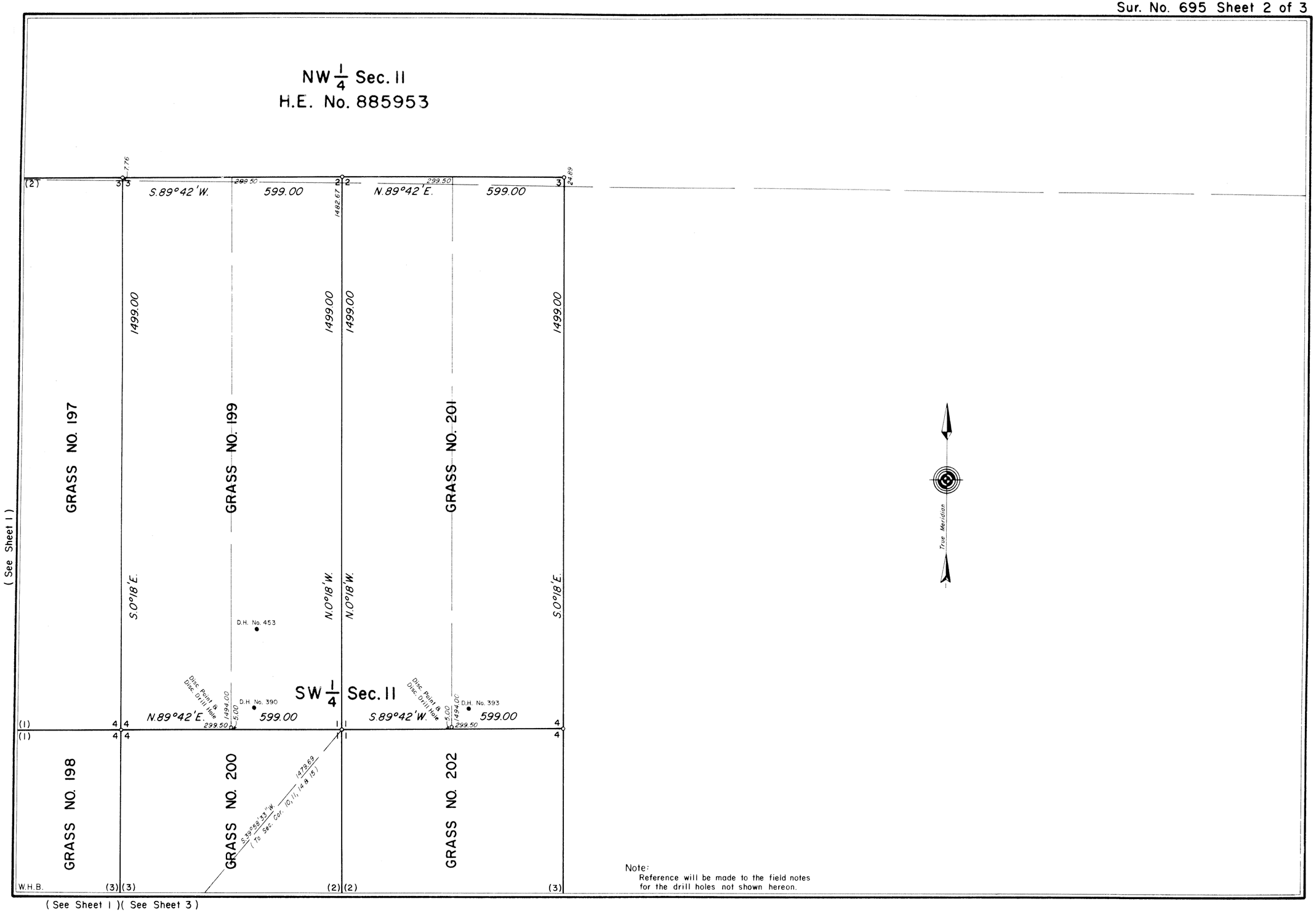

Note:
Reference will be made to the field notes for the drill holes not shown hereon.

695-2

7314

Field Notes and Location Notices

Sur. No. 695 Sheet 3 of 3

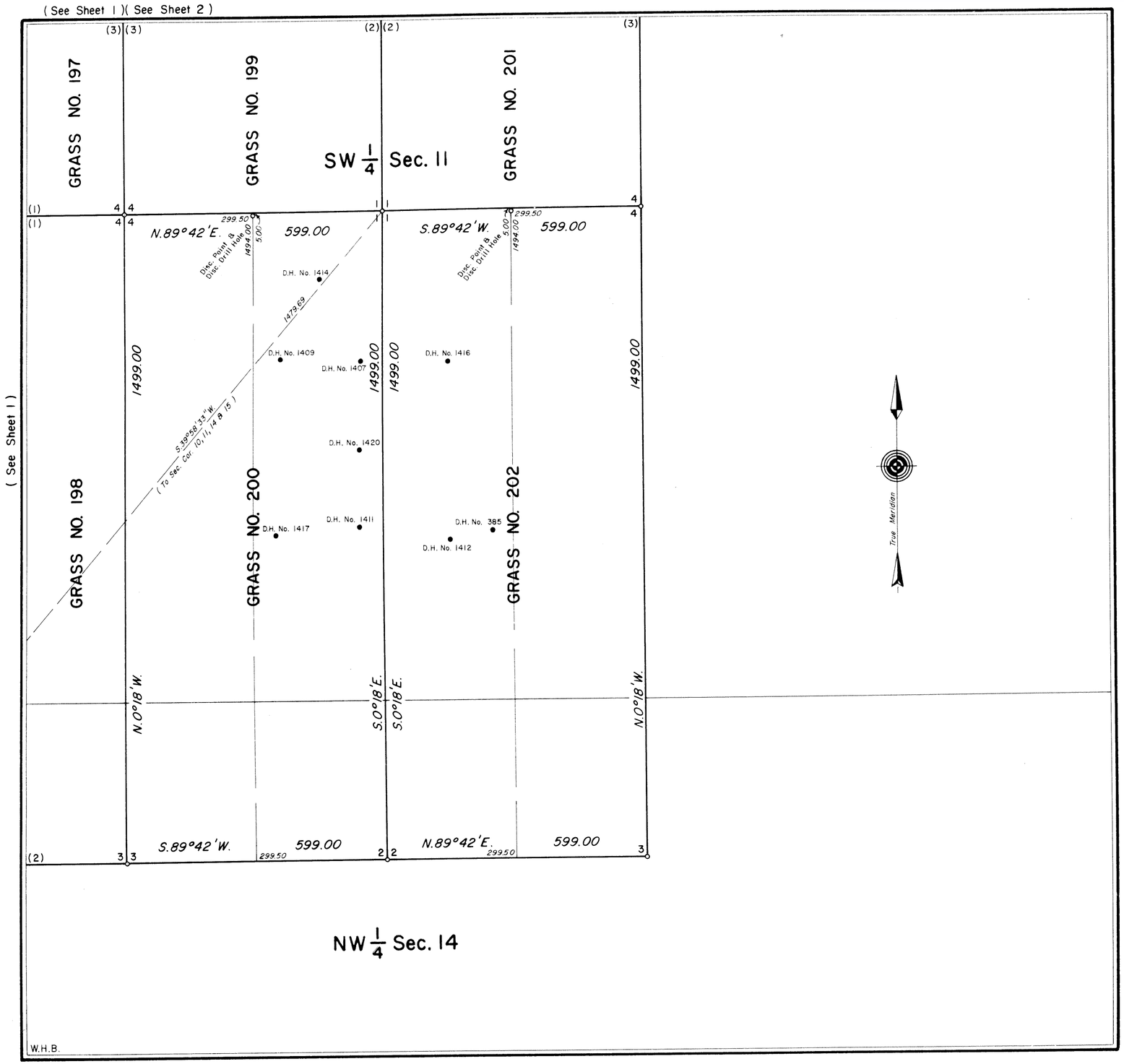

MINERAL SURVEY No. 695 WYOMING

CLAIM OF

ROCKY MOUNTAIN ENERGY COMPANY

KNOWN AS THE

GRASS NOs. 195 to 202 LODES

SITUATE IN

Secs. 10, 11, 14 & 15, T.38N., R.73W., 6th P.M.
CONVERSE, COUNTY
Lat. 43°16'35" N., Long. 105°36'00" W.,
at Cor. No. 4, Grass No. 197

0 50 100 200 300 400 500 600
Feet

Magnetic Declination, 13° 30' East.

Surveyed, October 14, 1974 to April 16, 1975,
By William G. Ladd, Mineral Surveyor.

UNITED STATES DEPARTMENT OF THE INTERIOR
BUREAU OF LAND MANAGEMENT

Cheyenne, Wyoming *September 28, 1976*

I hereby certify that this plat of Mineral Survey No. 695, Wyoming, is strictly conformable to the field notes of said survey which have been examined and approved.

Richard L. Oakes

Chief, Branch of Cadastral Surveys

695-3

7310

49-770010 727241-727246 #18

Sur. No. 694 Sheet 1 of 2

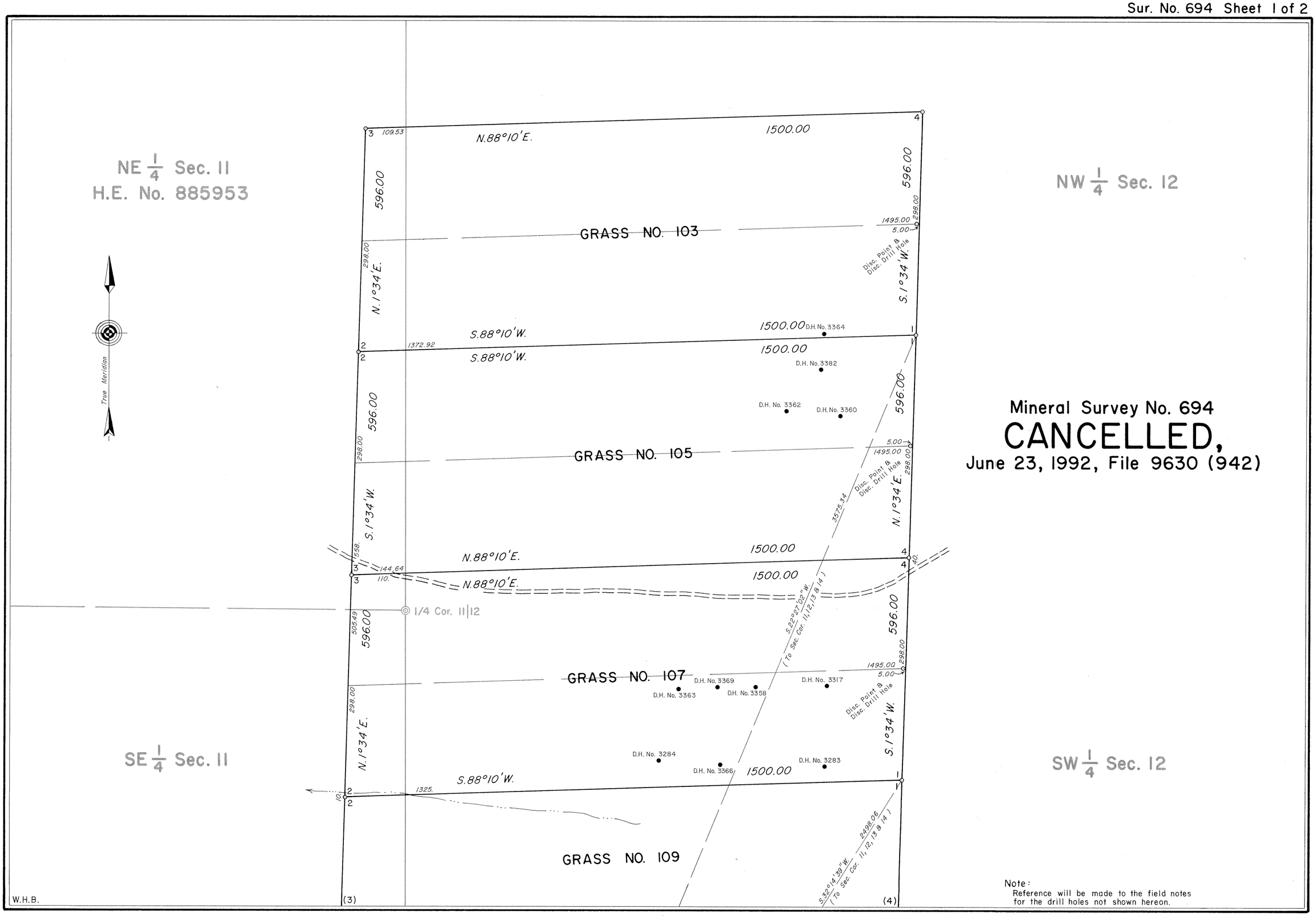

Mineral Survey No. 694
CANCELLED,
June 23, 1992, File 9630 (942)

Note:
Reference will be made to the field notes for the drill holes not shown hereon.

(See Sheet 2)

694—1

7311

49-77-0010 727241-727246 #18

Field Notes and Location Notices

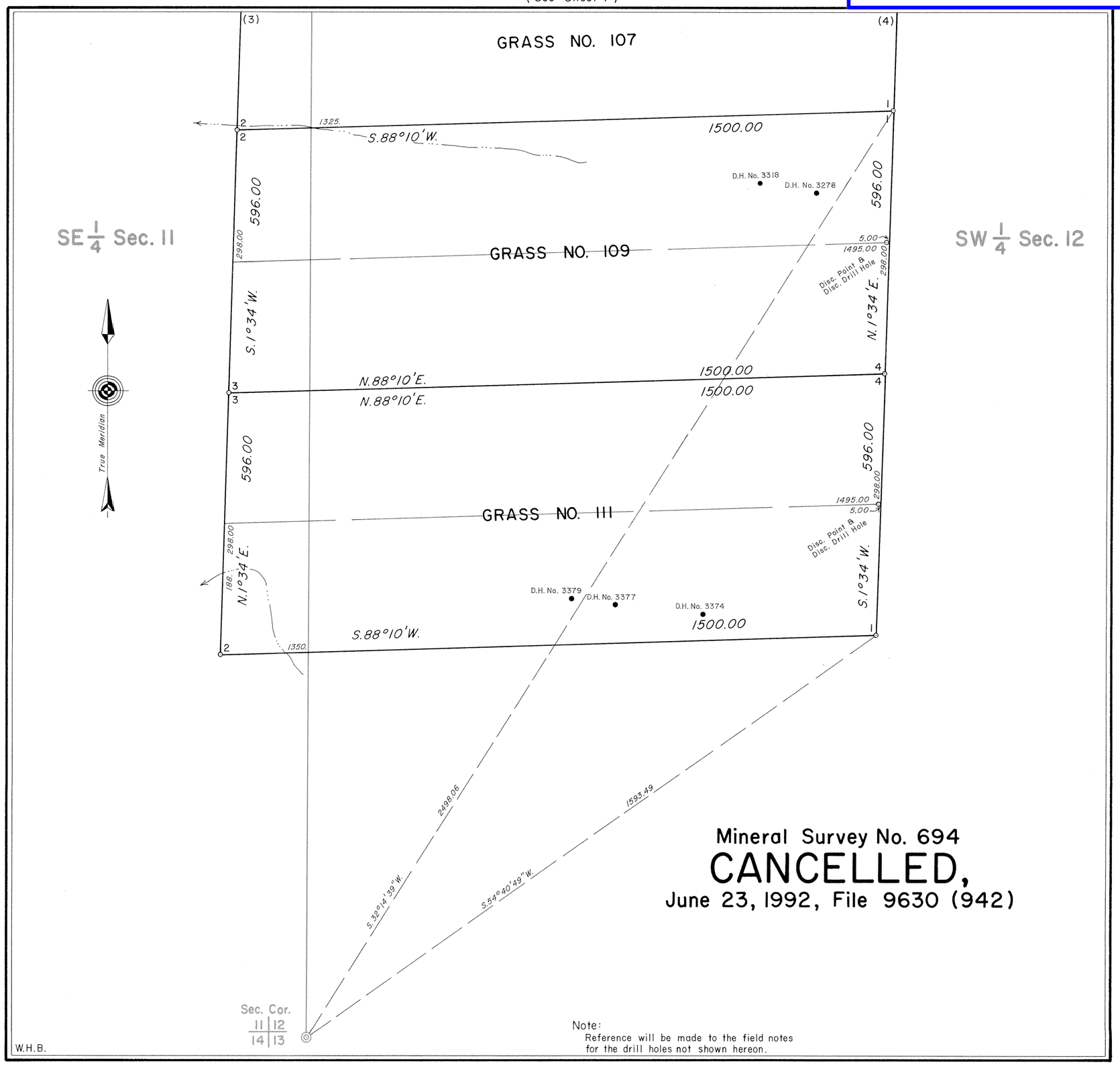

Mineral Survey No. 694
CANCELLED,
June 23, 1992, File 9630 (942)

Note:
Reference will be made to the field notes for the drill holes not shown hereon.

MINERAL SURVEY No. 694 WYOMING

CLAIM OF

ROCKY MOUNTAIN ENERGY COMPANY

KNOWN AS THE

GRASS NOs. 103, 105, 107, 109 AND 111 LODES

SITUATE IN

Secs. 11 & 12, T.38N., R.73W., 6th P.M.
CONVERSE COUNTY
Lat. 43°16' 30" N., Long. 105° 34' 30" W.,
at Cor. No. 1, Grass No. 111

0 50 100 200 300 400 500 600
Feet
Magnetic Declination, 13° 30' East.

Surveyed, October 14, 1974 to April 16, 1975
By William G. Ladd, Mineral Surveyor.

UNITED STATES DEPARTMENT OF THE INTERIOR
BUREAU OF LAND MANAGEMENT

Cheyenne, Wyoming *September 28, 1976*

I hereby certify that this plat of Mineral Survey No. 694, Wyoming, is strictly conformable to the field notes of said survey which have been examined and approved.

Richard L. Dakes
Chief, Branch of Cadastral Surveys

694-2

7307

Sur. No. 693 Sheet 1 of 3

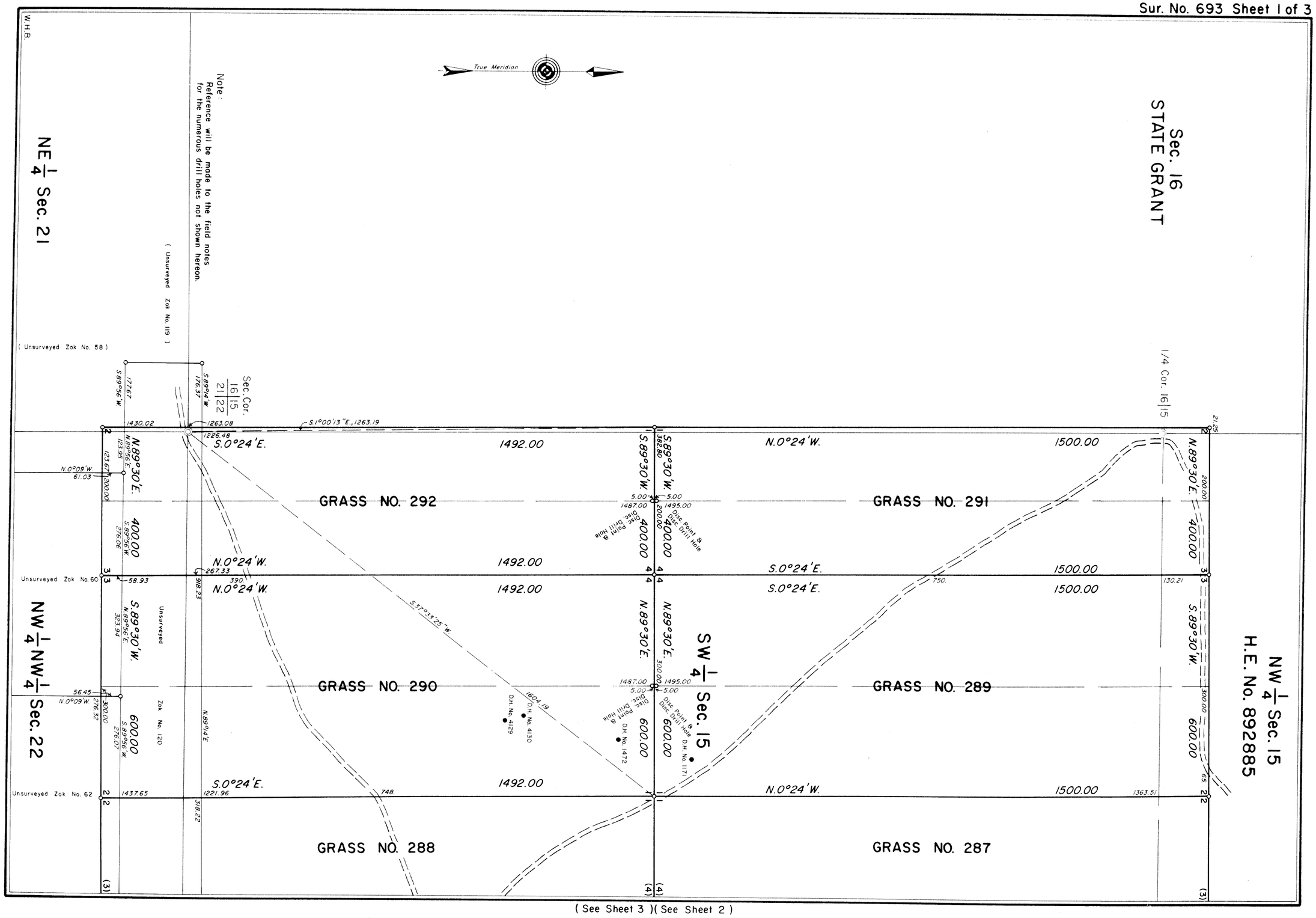

(See Sheet 3)(See Sheet 2)

693-1

7308

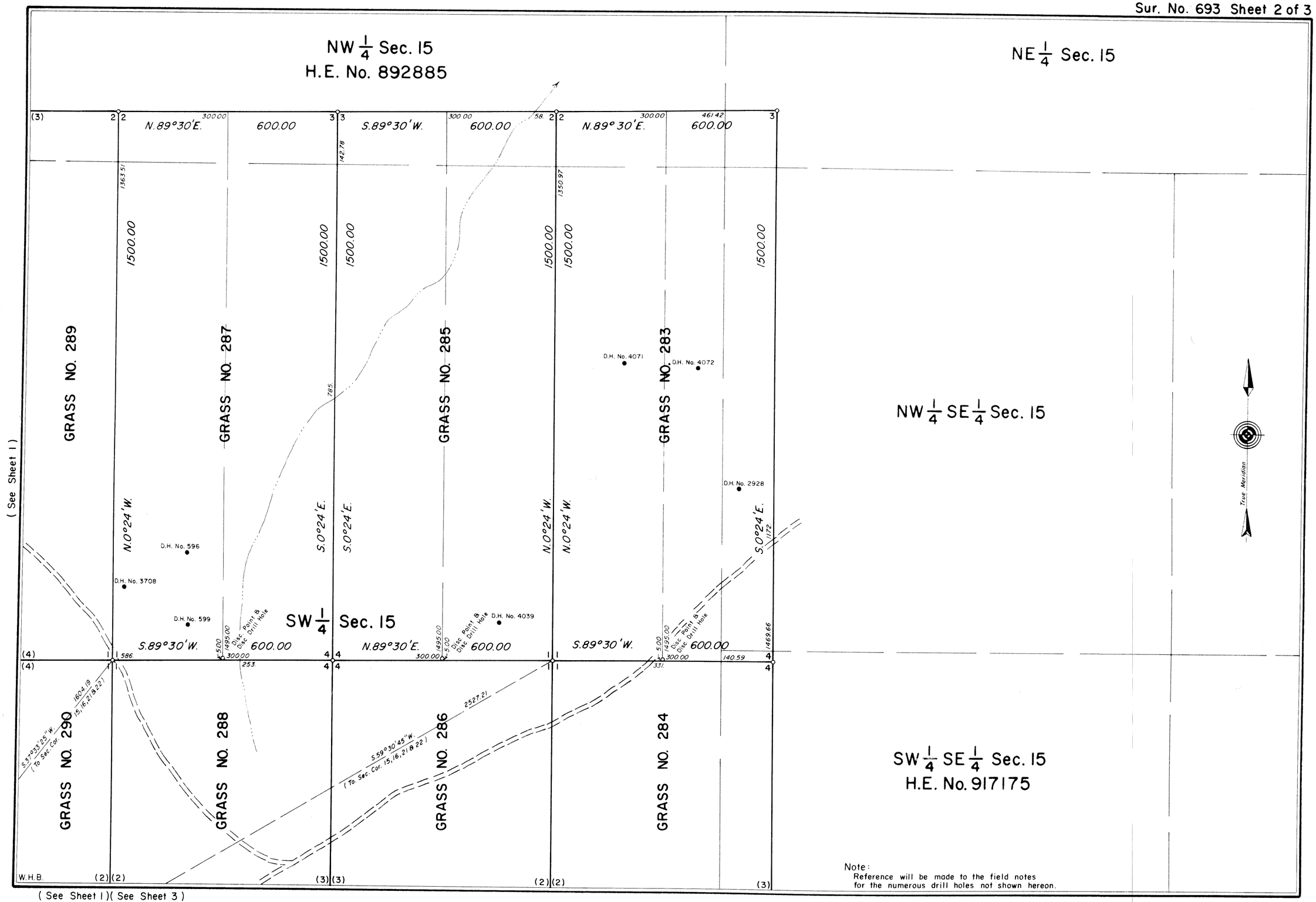

Note:
Reference will be made to the field notes for the numerous drill holes not shown hereon.

693-2

7309

Field Notes and Location Notices

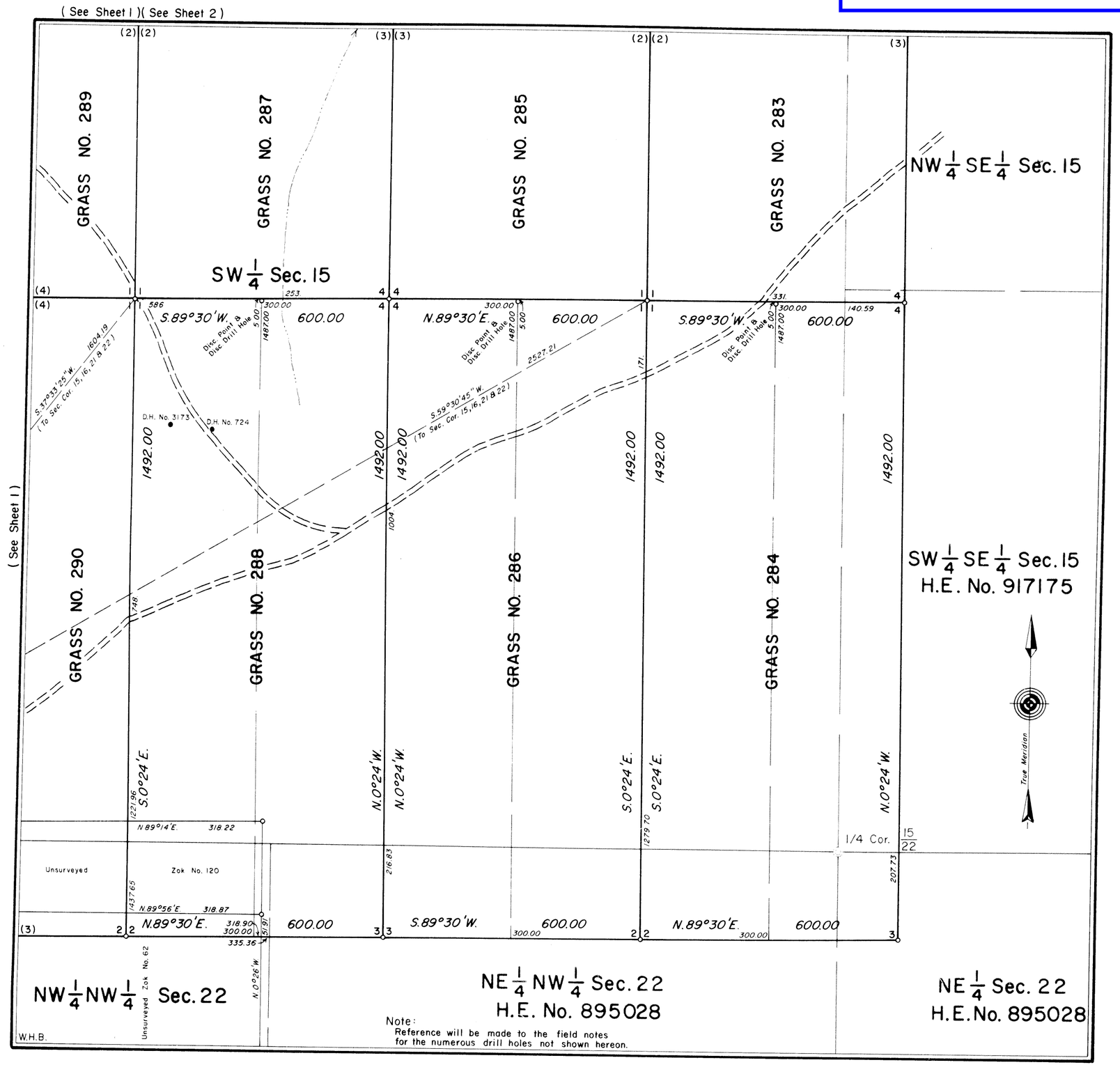

Note:
Reference will be made to the field notes for the numerous drill holes not shown hereon.

Sur. No. 693 Sheet 3 of 3

MINERAL SURVEY No. 693 WYOMING

CLAIM OF

ROCKY MOUNTAIN ENERGY COMPANY

KNOWN AS THE

GRASS NOs. 283 to 292 LODES

SITUATE IN
Secs. 15, 16, 21 & 22, T.38N., R.73W., 6th P.M.
CONVERSE COUNTY
Lat. 43°15'47"N., Long. 105°37'07"W.,
at Cor. No. 4, Grass No. 289

0 50 100 200 300 400 500 600
Feet
Magnetic Declination, 13° 30' East.

Surveyed, October 14, 1974 to April 16, 1975
By William G. Ladd, Mineral Surveyor.

UNITED STATES DEPARTMENT OF THE INTERIOR
BUREAU OF LAND MANAGEMENT

Cheyenne, Wyoming *September 28, 1976*

I hereby certify that this plat of Mineral Survey No. 693, Wyoming, is strictly conformable to the field notes of said survey which have been examined and approved.

Richard L. Dakes
Chief, Branch of Cadastral Surveys

693-3

(20)

2032

Click Here for Field Notes

.36.

EXTERIOR LINES

of Tps. 37, 38, 39 & 40 N. in Rgs 73, 74, 75 & 76 W. of the 6th Prin. Mer. Wyoming Ter.

Scale 3 Miles to 1 Inch

Magnet Var. East

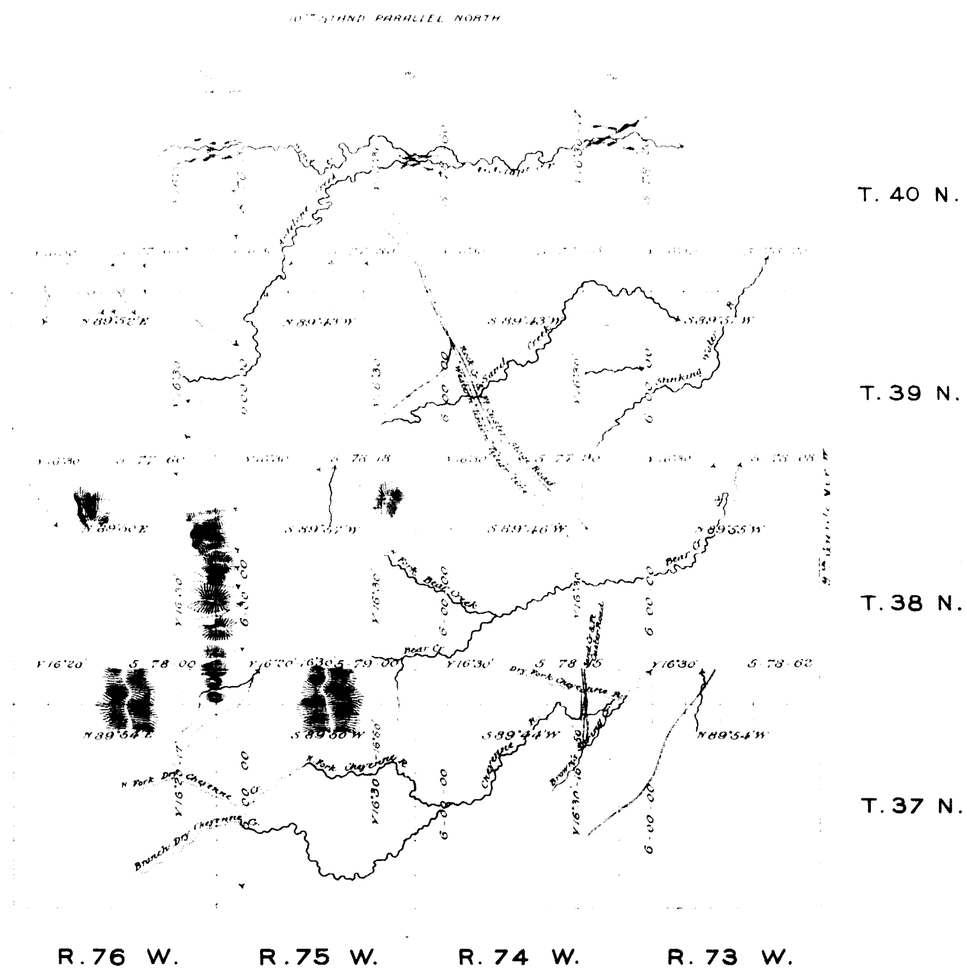

Survey Designated	By Whom Surveyed	Date of Contract	Amount of Surveys Mls.	Chs.	Lks.	When Surveyed
Exteriors	A. Barnett	Jan. 24 - 1882	143	49	41	Febr 6-28, 1882
Connections	" "	" "		34	49	" "

I hereby certify that the above diagram of Tps 37, 38, 39 & 40 N in Rgs 73, 74, 75 & 76 W. of the 6th Principal Meridian, Wyoming Territory, is strictly conformable to the fieldnotes of the survey thereof, on file in this office, which have been examined and approved

Surveyor Generals Office
Cheyenne Wyo. Ter. May 28th, 1883

Edwd. G. David
Sur. Gen.

1481

Indexed

1108

Click Here for Field Notes

62.

9TH GUIDE MERIDIAN WEST.

from the 8th to the 10th Standard Parallel North, between Ranges 72 & 73 West of the 6th Prin.l Mer.n Wyo. Ter.

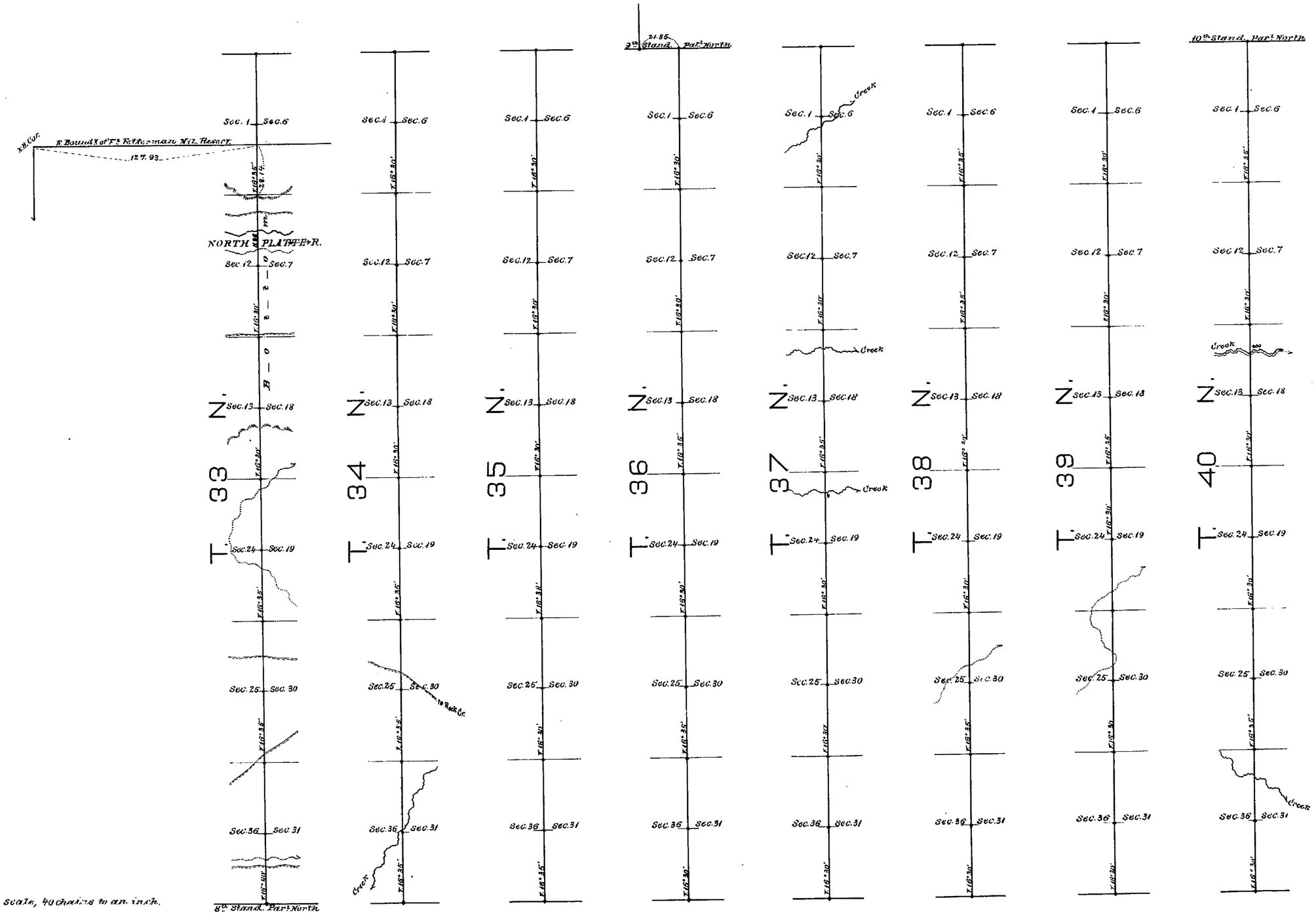

Scale, 40 chains to an inch.

Magnetic Variat.n East.–

Surveys Designated	By whom surveyed	Date of Contract	Amount of Survey mls.	chs.	lks.	When Surveyed
9th divisn Mer. West	McCarthy & Moore	Febr. 2, 1881	48	0	0	February 14-18, 1881
Connections	" " "	" " "		21	85	" " 13th "

I hereby certify that the above diagram of the 9th Guide Meridian West, from the 8th to the 10th Standard Parallel North, between Ranges 72 & 73 West of the 6th Principal Meridian, Wyoming Territory is strictly conformable to the field-notes of the Survey thereof on file in this Office, which have been examined & approved.

Surveyor General's Office,
Cheyenne, Wyo. July 24th 1882.

Edw. C. Bennett
Surveyor General.

793