8215 **Click Here for Field Notes**

ORIGINAL

TOWNSHIP 38 NORTH, RANGE 74 WEST, OF THE SIXTH PRINCIPAL MERIDIAN, WYOMING.

DEPENDENT RESURVEY

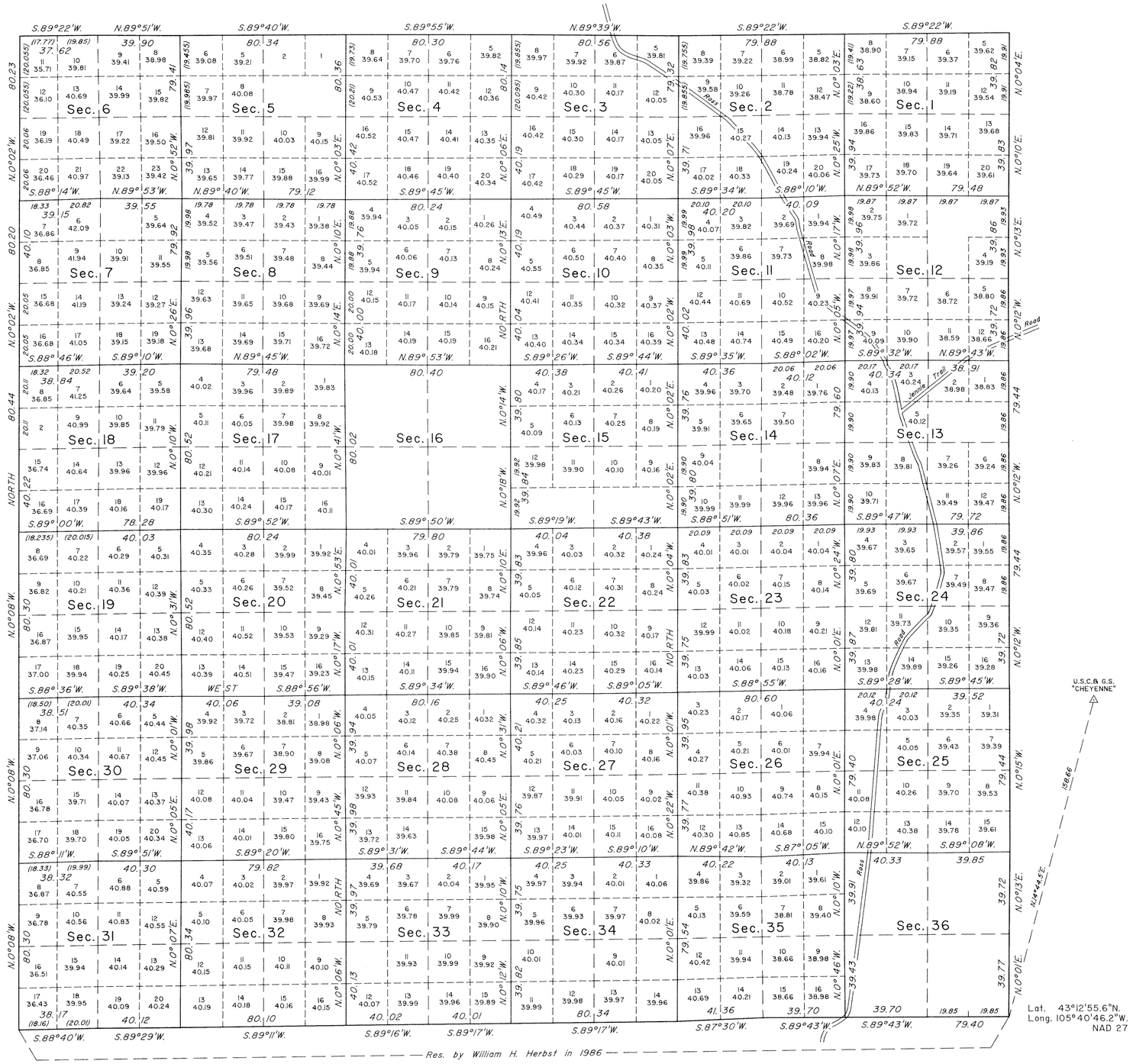

A history of surveys is contained in the field notes.

This plat represents the dependent resurvey of the east, west and north boundaries, and the subdivisional lines designed to restore the corners in their true original locations according to the best available evidence, T. 38 N., R. 74 W., Sixth Principal Meridian, Wyoming.

Certain modified lots and areas shown hereon pertain to Federal interest estate only. Except as indicated hereon, the lottings and areas are as shown on the plat approved May 28, 1883.

Survey executed by Lynn A. Forbes, Cadastral Surveyor, beginning June 28, 1989, and completed August 21, 1989, pursuant to Special Instructions dated June 12, 1989, for Group No. 531, Wyoming.

UNITED STATES DEPARTMENT OF THE INTERIOR
BUREAU OF LAND MANAGEMENT

Cheyenne, Wyoming — May 12, 1998

This plat is strictly conformable to the approved field notes, and the survey, having been correctly executed in accordance with the requirements of law and the regulations of this Bureau, is hereby accepted.

For the Director

John P. Lee

Chief Cadastral Surveyor for Wyoming

W.H.B.

OFFICIALLY FILED: June 22, 1998

1524 A

(20)

Click Here for Field Notes

50

2078

TOWNSHIP No. 38 NORTH. RANGE No. 74 WEST of the 6th Principal MERIDIAN.

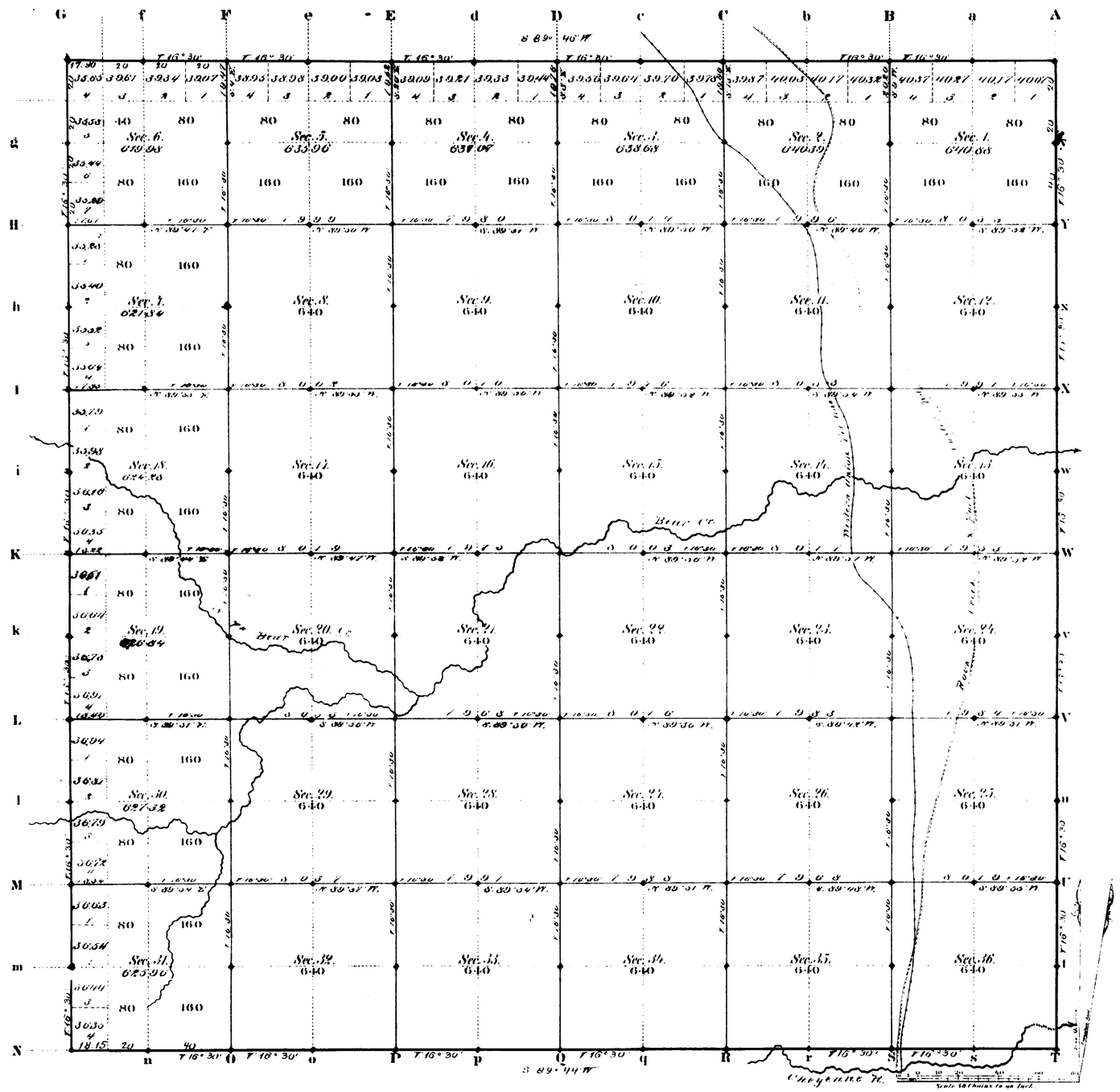

Total number of Acres 22039.20

Surveys Designated	By Whom Surveyed	Date of Contract	Amount of Surveys Mi.	Ch.	Lks.	When Surveyed	Magnetic Declination
Township lines	Alexander Barrett	Jan. 24, 1882	23	76	05	Feb. 7 to 15, 1882	16° 30' East
Subdivisions	J. B. McNardle	" "	30	62	40	May 15 to 20, 1882	16° 30' "
Connections							

The above Map of Township No. 38 North Range No. 74 West of the Sixth Principal Meridian Wyoming Territory is strictly conformable to the field notes of the survey thereof on file in this Office, which have been examined and approved

Surveyor General's Office,
Cheyenne Wyoming
May 28th 1883

Edw. C. Dawes
Surv. Genl.

1524

A. Gast & Co. St Louis Mo.

38 - 74

(20)

2032

EXTERIOR LINES

of Tps. 37, 38, 39 & 40 N. in Rg's 73, 74, 75 & 76 W. of the 6th Prin. Mer., Wyoming Ter.

Scale 3 Miles to 1 Inch.

Magnet Var. East

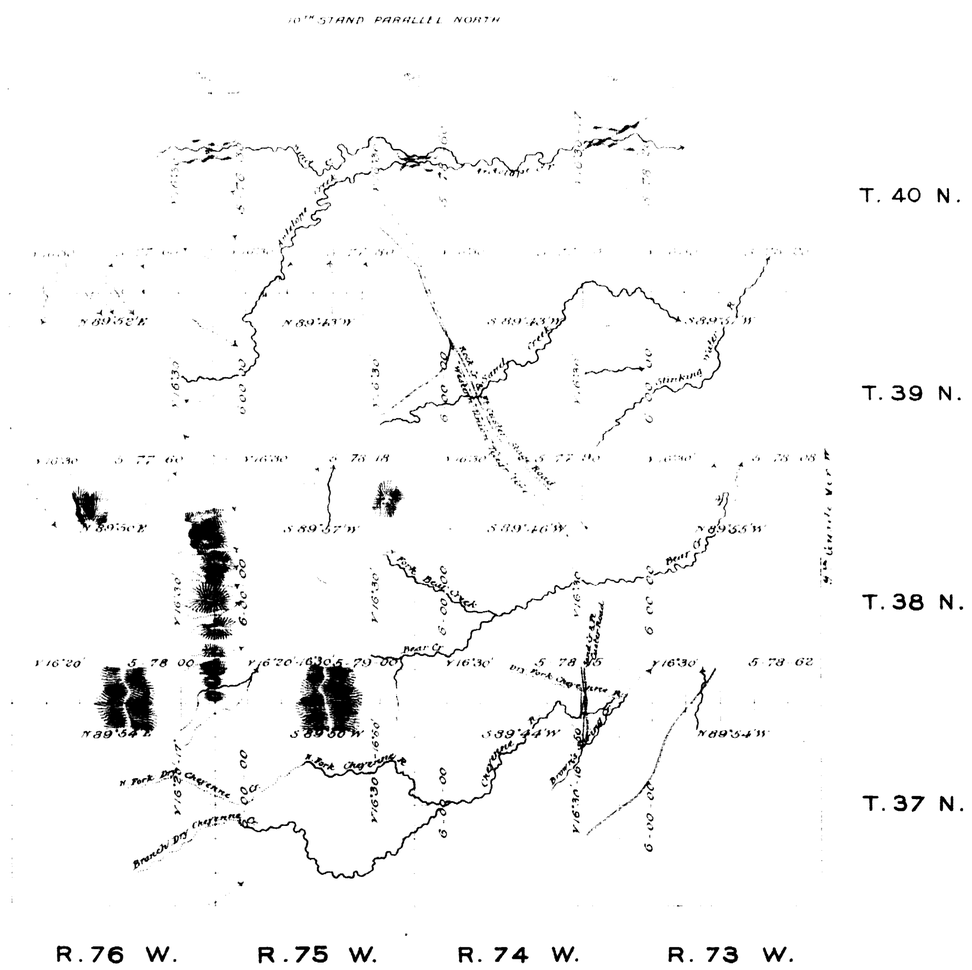

Survey Designated	By Whom Surveyed	Date of Contract	Amount of Surveys Mls.	Chs.	Lks.	When Surveyed
Exteriors	A. Barnett	Jan. 24 - 1882	143	49	41	Febr 6-28, 1882
Connections	" "	" "		34	49	" "

I hereby certify that the above diagram of Tps 37, 38, 39 & 40 N in Rg's 73, 74, 75 & 76 W. of the 6th Principal Meridian, Wyoming Territory, is strictly conformable to the fieldnotes of the Survey thereof, on file in this office, which have been examined and approved.

Surveyor Generals Office
Cheyenne Wyo. Ter. May 28th, 1883

Edw. G. Davis
Sur. Gen.

1481