Click Here for Field Notes

1533

TOWNSHIP Nº 39 NORTH, RANGE Nº 72 WEST OF SIXTH PRINCIPAL MERIDIAN



Meanders of

Posts	Courses	Ch^s Lk^s	Posts	Courses	Ch^s Lk^s	Posts	Courses	Ch^s Lk^s

Total number of Acres. 23,274.13

Surveys Designated	By Whom Surveyed	Date of Contract	Amount of Surveys Mi^s	Ch^s	Lk^s	When Surveyed	Magnetic Declination
S. E. & N. Township lines	W. H. Proctor	May 15, 1882	18	09	82	July 1st 4 1882	15°5' East
Subdivisions	J. E. Porter	" " "	60	27	72	Sept. 9-16. 1882	15°10' "
Connections							
9th Guide Mer. W.	McCarthy & Moore	Febr 7, 1881	6	0	0	Febr 17, 1881	

The above Map of Township Nº 39 North of Range Nº 72 West of the Sixth Principal Meridian in Wyoming Territory is strictly conformable to the field notes of the survey thereof on file in this Office, which have been examined and approved

Surveyor General's Office, Cheyenne Wyoming January 25th 1883

Edw. C. David Surv. Gen.l

A. Gast & Co., St. Louis, Mo.

(18) Indexed

1783

65

EXTERIOR LINES.

Scale; 3 miles to 1 inch. Magnetic Variation East.

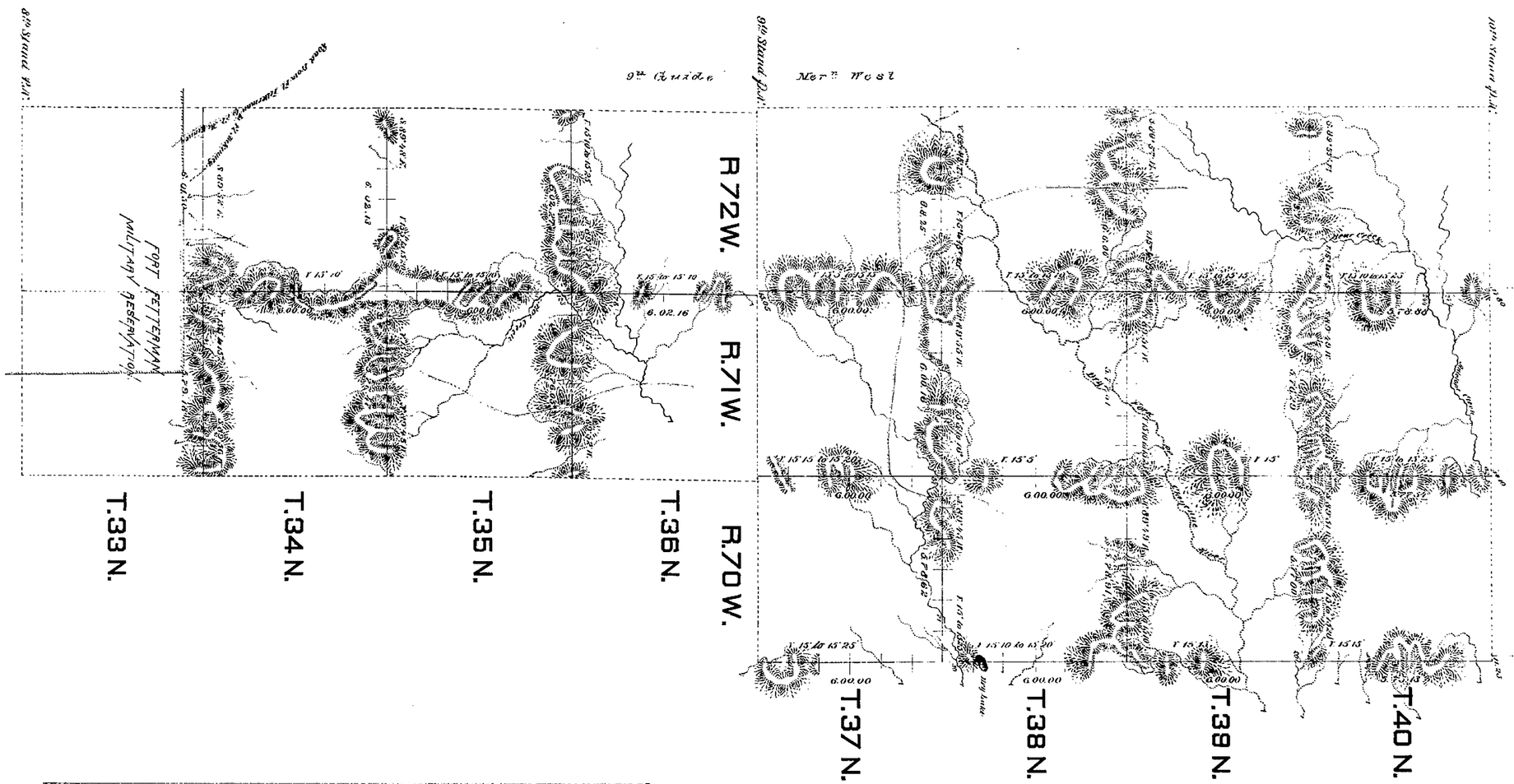

Surveys Designated	By Whom Surveyed	Date of Contract	Amount of Surveys Mls.	Chs	Lks	When Surveyed
Exteriors	W. H. Proctor	May 15, 1882	180	50	73	May 29-July 5, 1882
Connections	" " "	" " "		58	20	" " "

I hereby certify that the above map of the exterior lines of Townships No. 33, 34, 35, and 36 North, Ranges 71 and 72 West and Townships No. 37, 38, 39, and 40 North, Ranges 70, 71, and 72 West of the Sixth Principal Meridian-Wyoming Territory; is strictly conformable to the field notes of the survey thereof on file in this office, which have been examined and approved.

Surveyor General's Office
Cheyenne Wyo.
March 14th 1883

Edw. C. David
Surveyor General.

1297

Click Here for Field Notes

1108

62.

9TH GUIDE MERIDIAN WEST.

from the 8th to the 10th Standard Parallel North, between Ranges 72 & 73 West of the 6th Prin.l Mer.n Wyo. Ter.

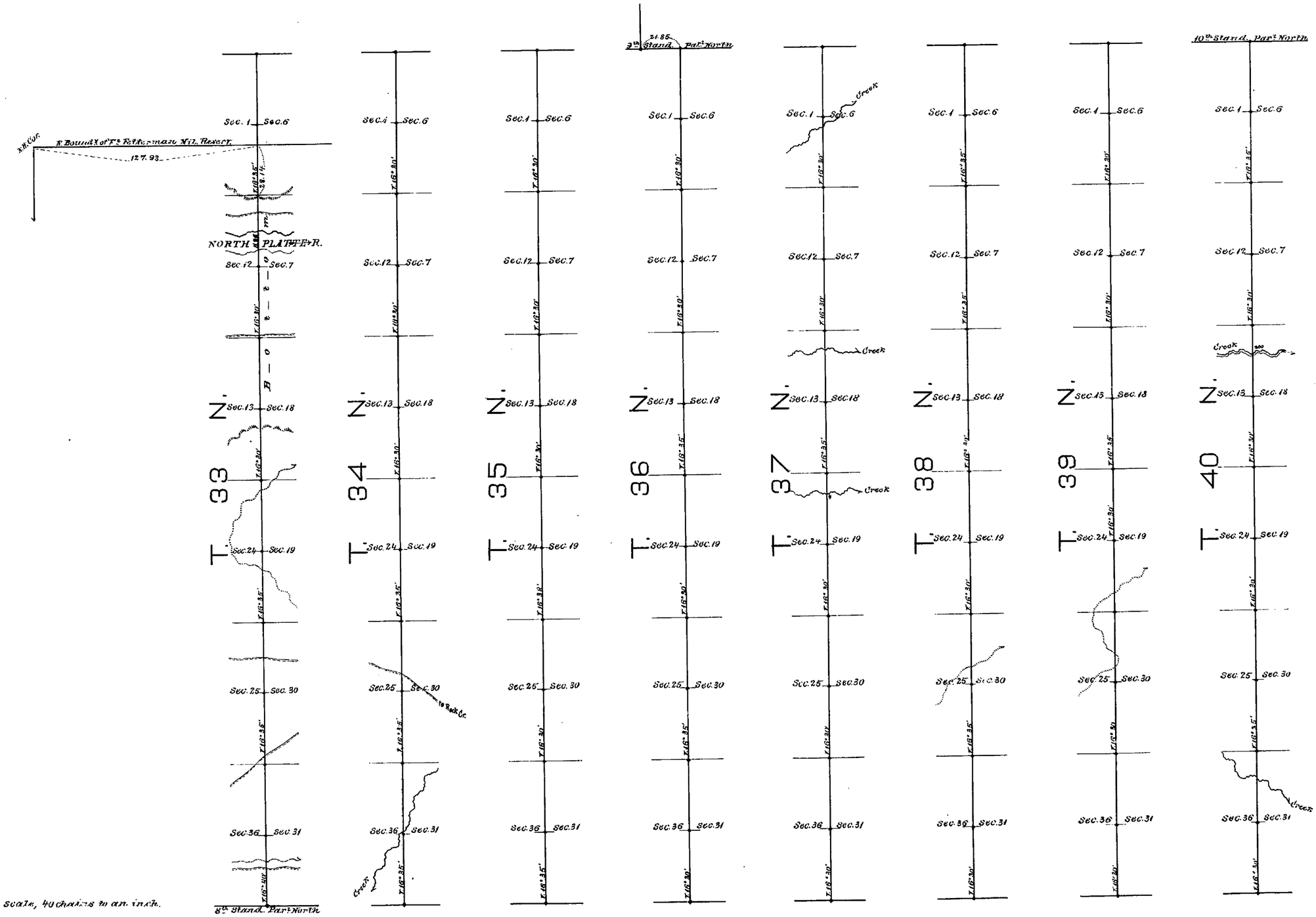

Surveys Designated	By whom. Surveyed	Date of Contract	Amount of Surveys			When Surveyed
			mls.	chs.	lks.	
9th Guide Mer.n West	Mc Carthy & Moore	Febr. 2, 1881	48	0	0	February 14-18, 1881
Connections	" " "	" " "		21	85	" " 15th "

I hereby certify that the above diagram of the 9th Guide Meridian West, from the 8th to the 10th Standard Parallel North, between Ranges 72 & 73 West of the 6th Principal Meridian, Wyoming Territory is strictly conformable to the field-notes of the Survey thereof on file in this Office, which have been examined & approved.

Surveyor General's Office,
Cheyenne, Wyo. July 24th 1882.

Edw. C. Dawes
Surveyor General.

793