7752

ORIGINAL

TOWNSHIP 40 NORTH, RANGE 72 WEST, OF THE SIXTH PRINCIPAL MERIDIAN, WYOMING.

SUPPLEMENTAL PLAT



This plat showing a subdivision of certain sections, T. 40 N., R. 72 W., Sixth Principal Meridian, Wyoming, is based upon the plat accepted February 19, 1982.

Certain modified lots and areas shown hereon pertain to Federal interest estate only. Except as indicated hereon, the lottings and areas are as shown on the plat approved January 25, 1883, and the plat accepted February 19, 1982.

UNITED STATES DEPARTMENT OF THE INTERIOR
BUREAU OF LAND MANAGEMENT

Cheyenne, Wyoming December 4, 1985

This plat, showing amended lottings, is based upon the official records and, having been correctly prepared in accordance with the regulations of this Bureau, is hereby accepted.

For the Director

Richard L. Oakes

Chief Cadastral Surveyor for Wyoming

10 5 0 10 20 30 40 50 60 70 80
Scale in Chains

-gee-

1141 B

7593-1141A

Click Here for Field Notes

ORIGINAL

TOWNSHIP 40 NORTH, RANGE 72 WEST OF THE SIXTH PRINCIPAL MERIDIAN, WYOMING.

DEPENDENT RESURVEY

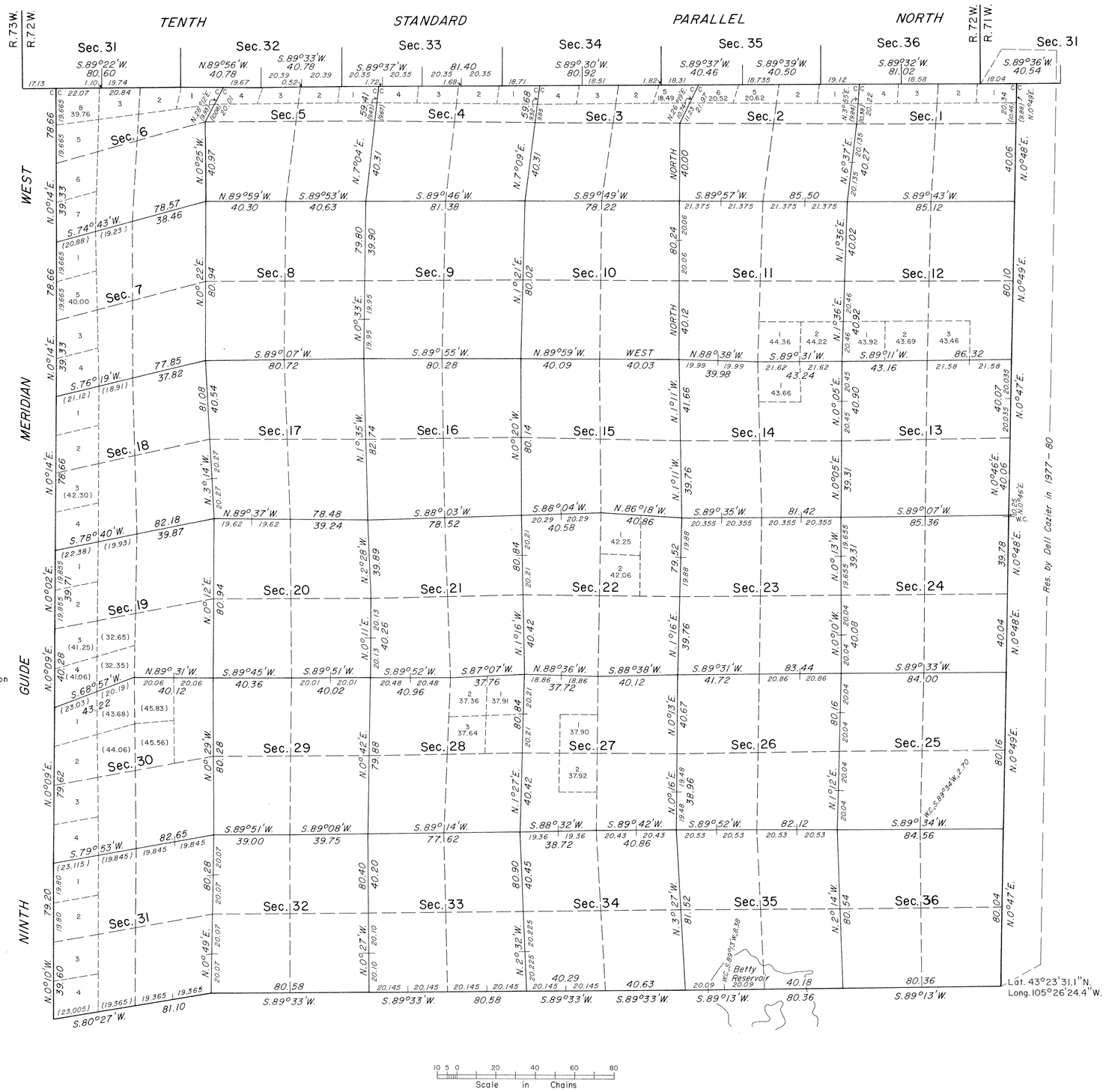

A history of surveys is contained in the field notes.

This plat represents the dependent resurvey of the Tenth Standard Parallel North, through Range 72 West, the Ninth Guide Meridian West, through T. 40 N., between Rs. 72 and 73 W., and the subdivisional lines designed to restore the corners in their true original locations according to the best available evidence, T. 40 N., R. 72 W., Sixth Principal Meridian, Wyoming.

Except as indicated hereon, the lottings and areas are as shown on the plat approved January 25, 1883. Areas shown in parentheses are derived from dependent resurvey data and are for administrative purposes only. Boundaries of legal subdivisions containing parenthetical acreages are in no way altered.

Survey executed by Dell Cazier, Supervisory Cadastral Surveyor, beginning May 14, 1980, and completed October 15, 1980, pursuant to Special Instructions dated May 7, 1980, for Group No. 413, Wyoming.

UNITED STATES DEPARTMENT OF THE INTERIOR
BUREAU OF LAND MANAGEMENT
Denver, Colorado February 19, 1982

This plat is strictly conformable to the approved field notes, and the survey, having been correctly executed in accordance with the requirements of law and the regulations of this Bureau, is hereby accepted.

For the Director

Gary S. Speight

Acting Chief, Cadastral Survey
Examination and Approval Staff

W.H.B.

(16)

Click Here for Field Notes

100

1534

TOWNSHIP Nº 40 NORTH, RANGE Nº 72 WEST OF SIXTH PRINCIPAL MERIDIAN

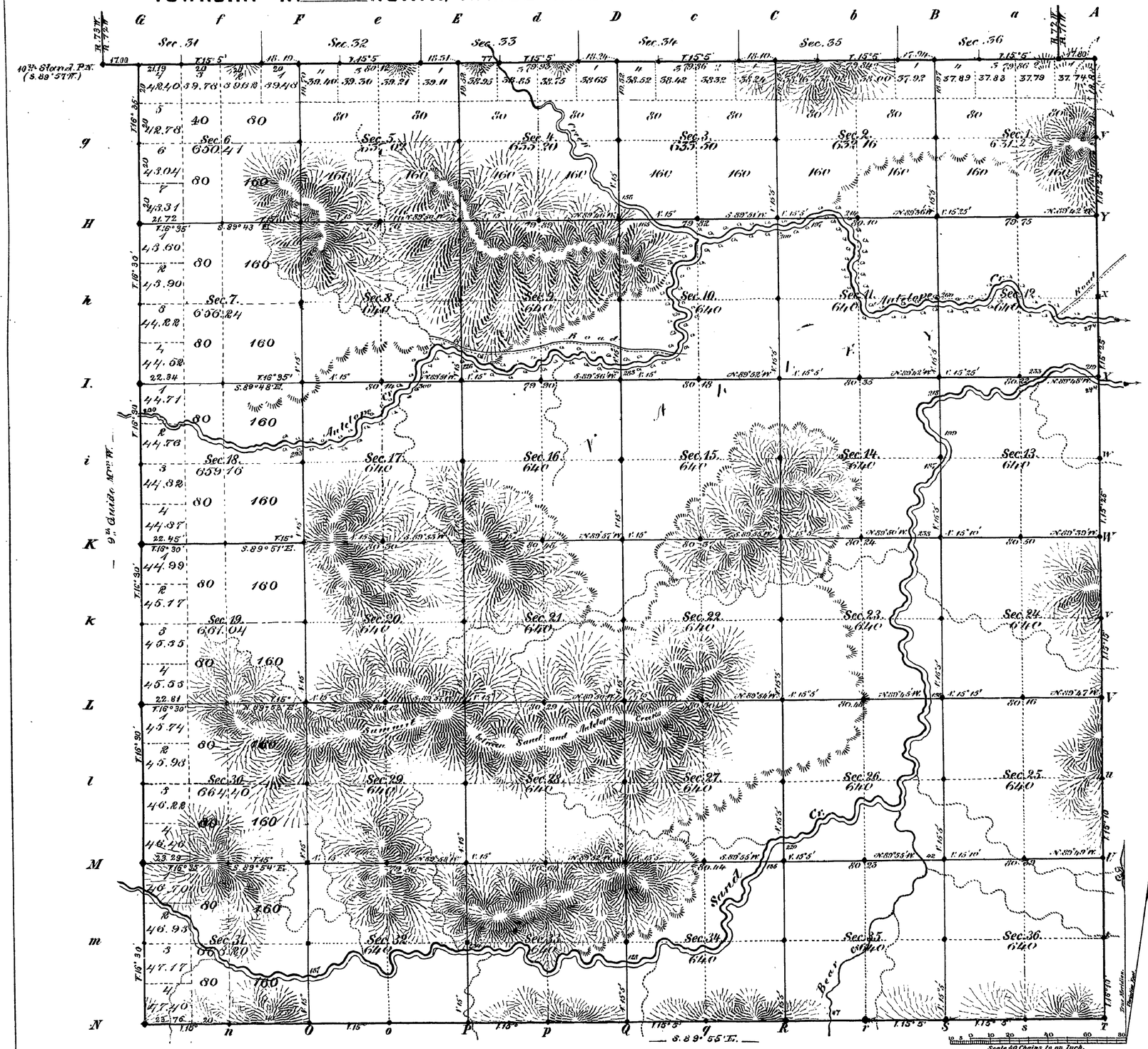

Meanders of

Posts	Courses	Ch^s Lk^s	Posts	Courses	Ch^s Lk^s	Posts	Courses	Ch^s Lk^s

Total number of Acres. 23,128.58

	Surveys Designated	By Whom Surveyed	Date of Contract	Amount of Surveys Mi^s	Ch^s	Lk^s	When Surveyed	Magnetic Declination
S.& E.	Township lines	W. H. Proctor	May 15, 1882	12	02	64	July 4 & 5, 1882	15° 10' East
	Subdivisions	J. E. Porter	" " "	60	14	16	Aug. 8–11, 1882	" " "
	Connections	" " "	" " "	1	10	76	" "	
	10th Stand. P^t N.	McCarthy & Moore	Febr. 2, 1881	6	00	80	March 2 & 3, 1881	
	9th Guide M. W.	" " "	" " "	6	00	00	Febr. 18, 1881	

The above Map of Township Nº 40 North of Range Nº 72 West of the Sixth Principal Meridian in Wyoming Territory is strictly conformable to the field notes of the survey thereof on file in this Office, which have been examined and approved.

Surveyor General's Office,
Cheyenne, Wyoming
January 25th 1883

Edw. C. David
Surv. Genl.

A. Gast & Co., St. Louis, Mo.

1141

40 - 72

Indexed

1108

Click Here for Field Notes

62.

9TH GUIDE MERIDIAN WEST.

from the 8th to the 10th Standard Parallel North, between Ranges 72 & 73 West of the 6th Prin.l Mer.n Wyo. Ter.

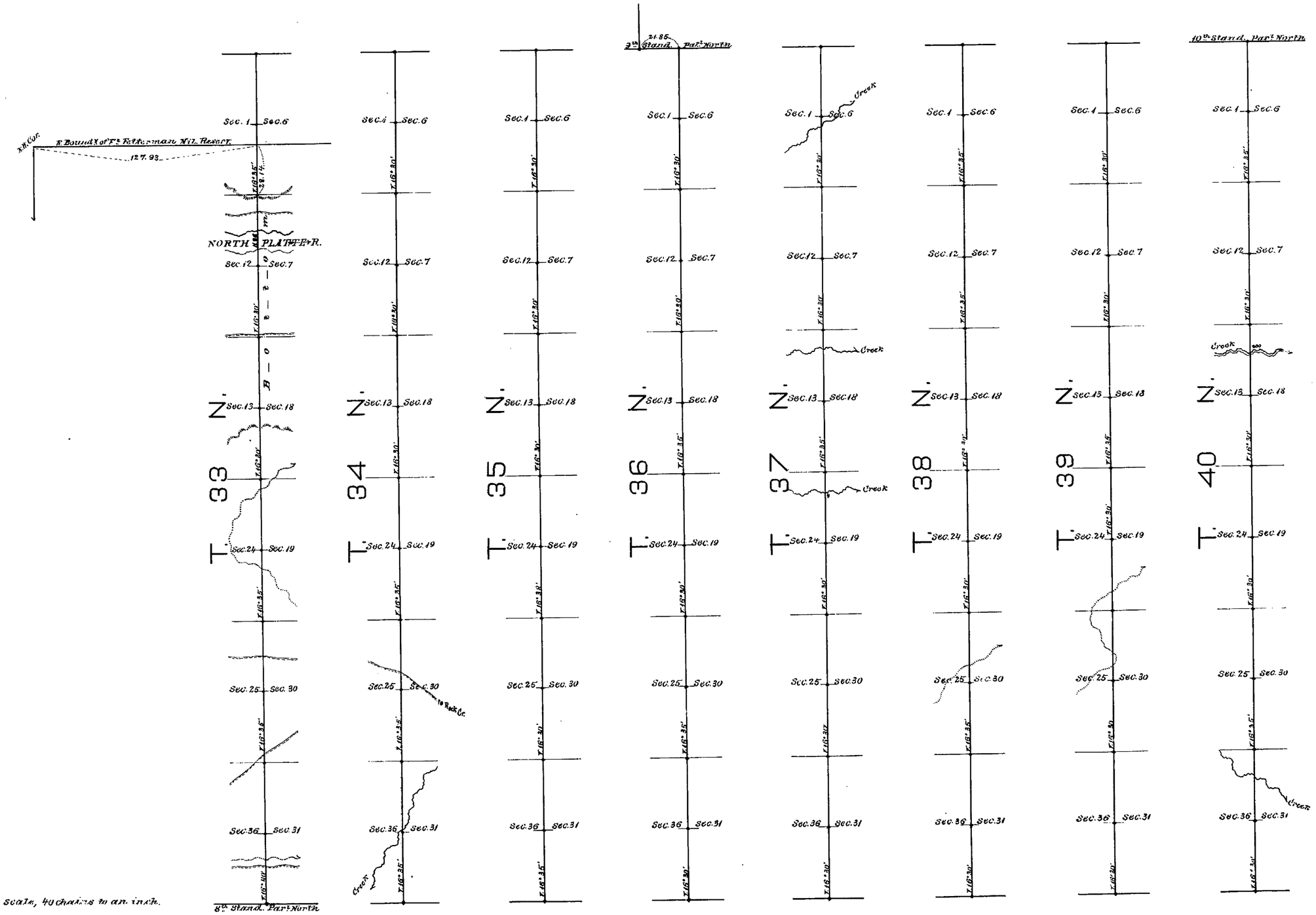

Scale, 40 chains to an inch.

Magnetic Variat.n East.–

Surveys Designated	By whom surveyed	Date of Contract	Amount of Surveys mls.	chs.	lks.	When Surveyed
9th Guide Mer. West	McCarthy & Moore	Febr. 2, 1881	48	0	0	February 14-18, 1881
Connections	" " "	" " "		21	85	" " 15th "

I hereby certify that the above diagram of the 9th Guide Meridian West, from the 8th to the 10th Standard Parallel North, between Ranges 72 & 73 West of the 6th Principal Meridian, Wyoming Territory is strictly conformable to the field-notes of the Survey thereof on file in this Office, which have been examined & approved.

Surveyor General's Office,
Cheyenne, Wyo. July 24th 1882.

Edw. C. Bennet
Surveyor General.

793

(18)
Indexed

1783

65

EXTERIOR LINES.

Scale; 3 miles to 1 inch. *Magnetic Variation East.*

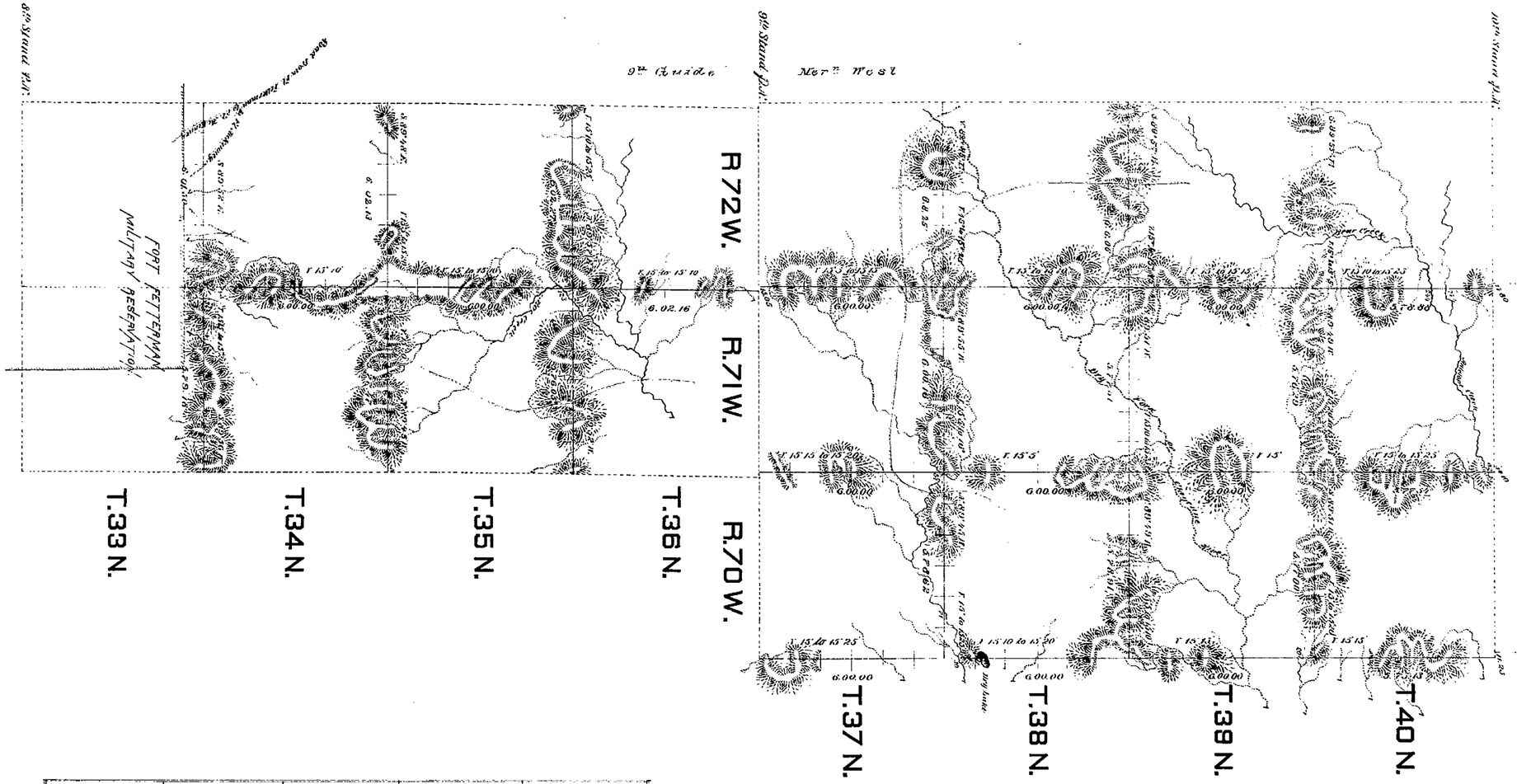

Surveys Designated	By Whom Surveyed	Date of Contract	Amount of Surveys Mls.	Chs	Lks	When Surveyed
Exteriors	W. H. Proctor	May 15, 1882	180	50	73	May 29 - July 5, 1882
Connections	" " "	" " "		58	20	" " "

I hereby certify that the above map of the exterior lines of Townships No. 33, 34, 35, and 36 North, Ranges 71 and 72 West and Townships No. 37, 38, 39, and 40 North, Ranges 70, 71, and 72 West of the Sixth Principal Meridian - Wyoming Territory; is strictly conformable to the field notes of the survey thereof on file in this office, which have been examined and approved.

Surveyor General's Office
Cheyenne Wyo.
March 14, 1883

Edw. C. Dawes
Surveyor General.

1297