(20)

Click Here for Field Notes

35

2031

TOWNSHIP No. 40 NORTH. RANGE No. 73 WEST of the 6th Principal MERIDIAN.

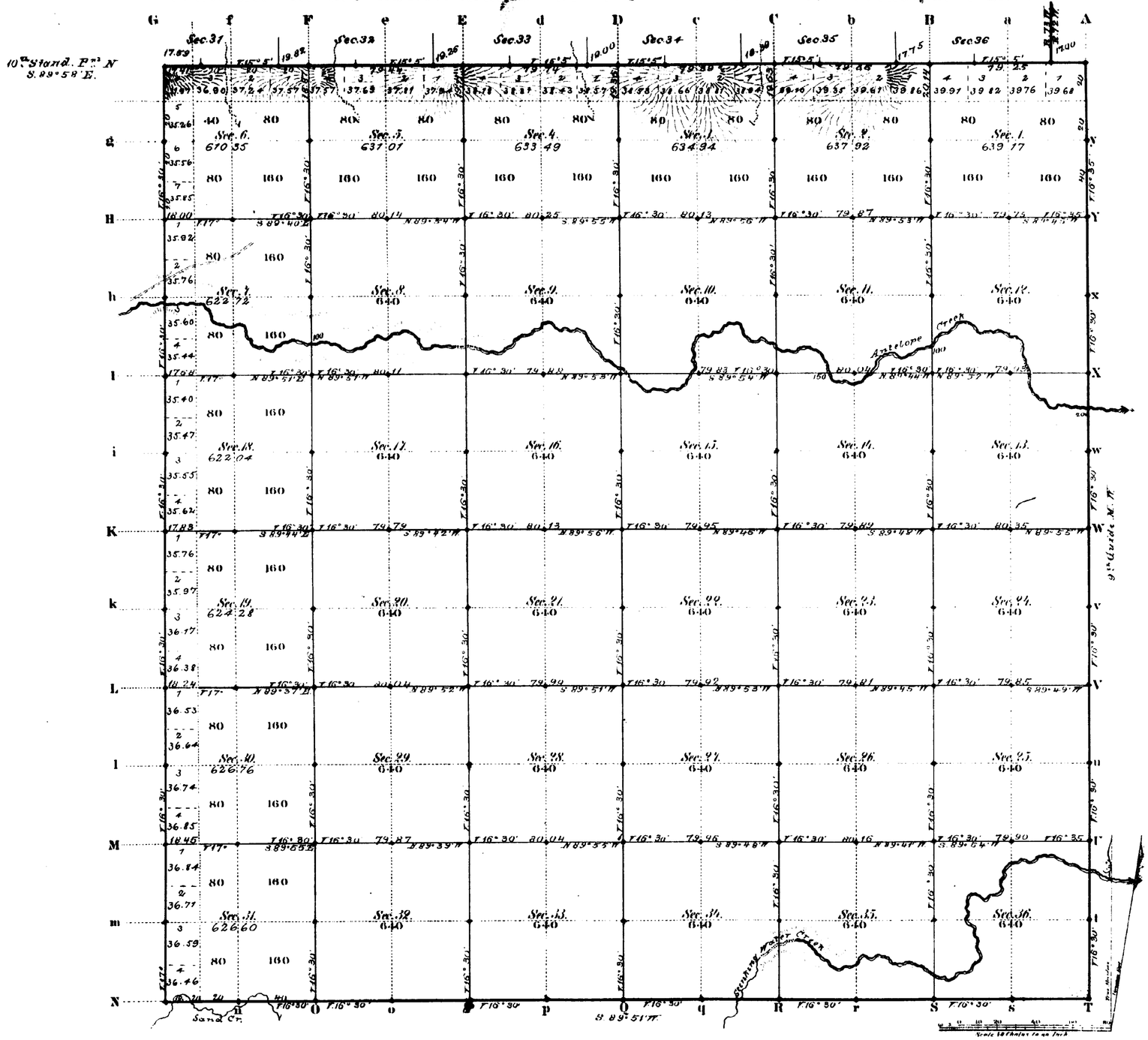

Total number of Acres. 22909.28

Surveys Designated	By Whom Surveyed	Date of Contract	Amount of Surveys Mls	Chs	Lks	When Surveyed	Magnetic Declination
S.E.W. Township lines	Alexander Barnett	Jany 24, 1882	41	76	40	Febr. 10 & 11, 1882	16° 30' East
Subdivisions	I. B. Menards	" " "	59	66	89	March 27 - Apr. 1, 1882	16° 30' "
Connections	" " "	" " "	1	14	22	" " "	
10th Stand. P.N.	McCarthy & Moore	Febr. 2, 1881	5	74	59	March 16, 1881	
9th Guide N.W.	" " "	" " "	6	00	00	Febr. 18, 1881	

The above Map of Township No. 40 North Range No. 73 West of the Sixth Principal Meridian Wyoming Territory is strictly conformable to the field notes of the survey thereof on file in this Office, which have been examined and approved

Surveyor General's Office,
Cheyenne Wyoming
May 28th 1883

Edw. C. David
Sur. Genl.

1480

A. Gast & Co. St. Louis Mo.

40 - 73

Indexed

1108

Click Here for Field Notes

62.

9TH GUIDE MERIDIAN WEST.

from the 8th to the 10th Standard Parallel North, between Ranges 72 & 73 West of the 6th prin.l Mer.n Wyo. Ter.

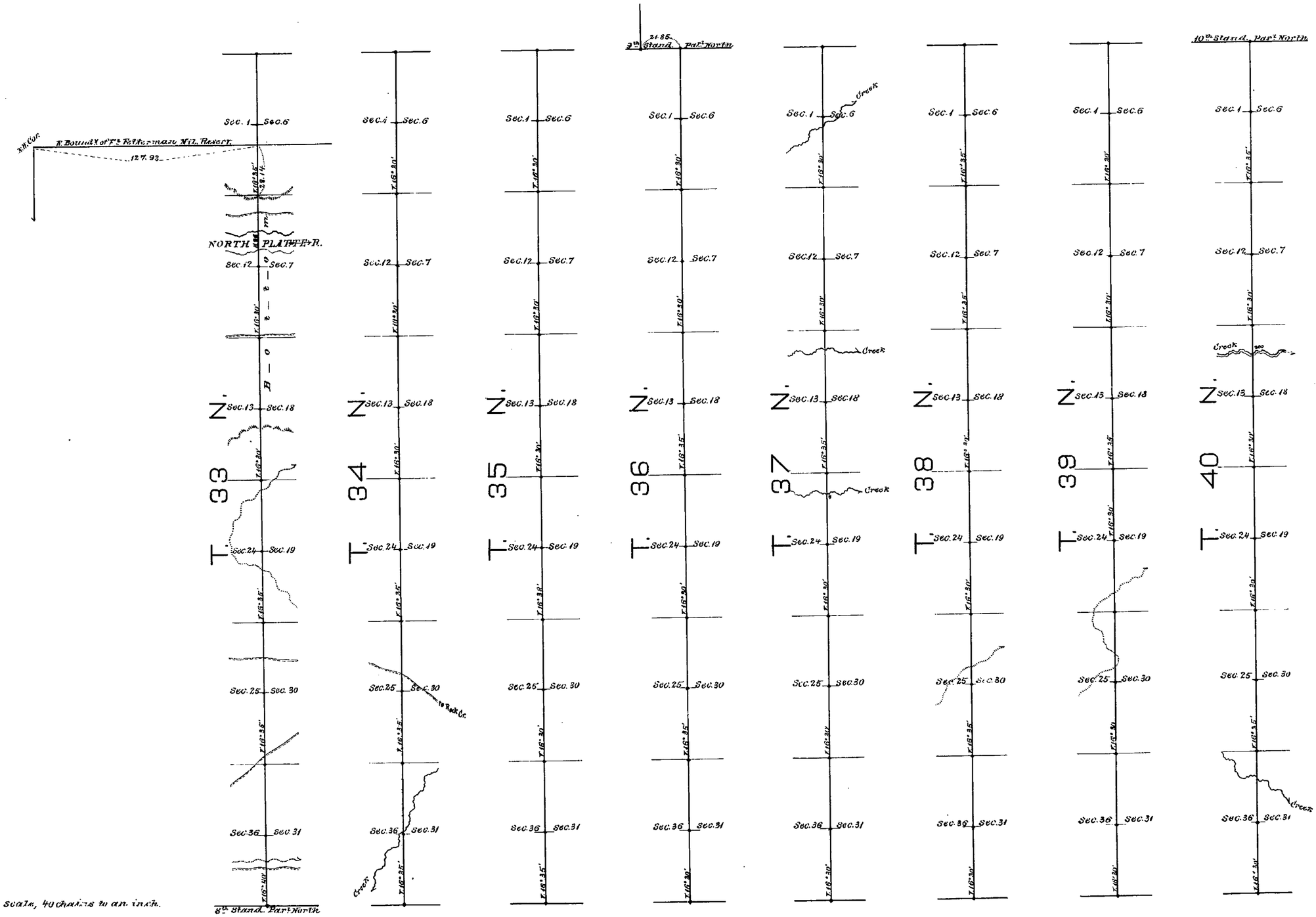

Magnetic Variat.n East.–

Surveys Designated	By whom. Surveyed	Date of Contract	Amount of Surveys mls.	chs.	lks.	When Surveyed
9th Guide Mer.n West	McCarthy & Moore	Febr. 2, 1881	48	0	0	February 14-18, 1881
Connections	" " "	" " "		21	85	" " 15th "

I hereby certify that the above diagram of the 9th Guide Meridian West, from the 8th to the 10th Standard Parallel North, between Ranges 72 & 73 West of the 6th Principal Meridian, Wyoming Territory is strictly conformable to the field-notes of the Survey thereof on file in this Office, which have been examined & approved.

Surveyor General's Office,
Cheyenne, Wyo. July 24th 1882.

Edw. C. Dawes
Surveyor General.

793

(20)

2032

36

EXTERIOR LINES

of Tps. 37, 38, 39 & 40 N. in Rg's 73, 74, 75 & 76 W. of the 6th Prin. Mer. Wyoming Ter.

Scale 3 Miles to 1 Inch.

Magnet Var. East

10th STAND PARALLEL NORTH

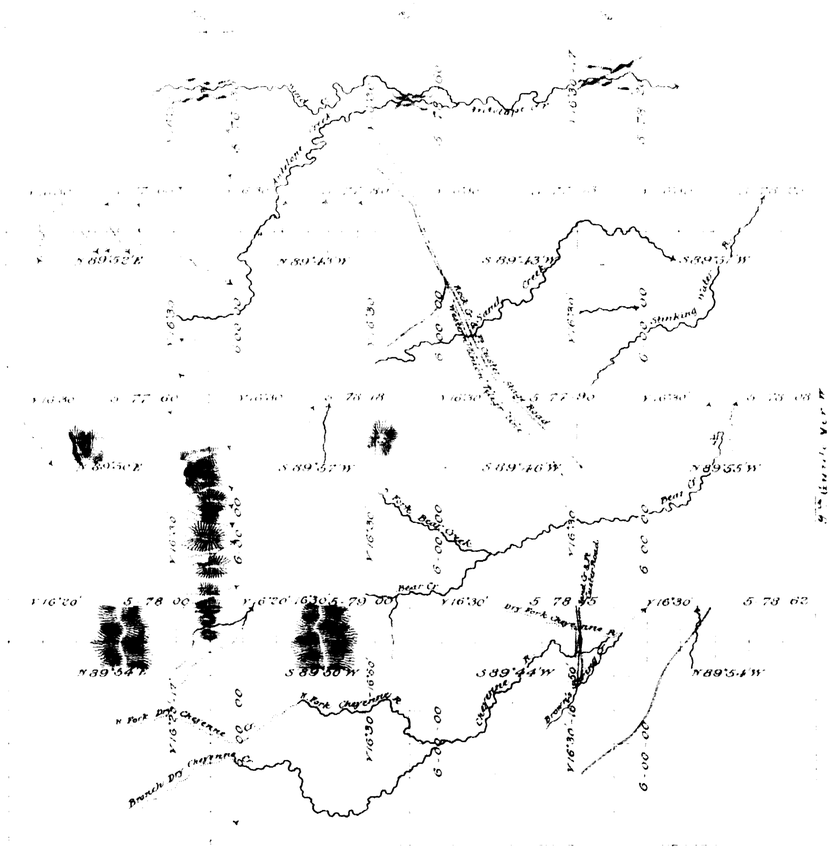

Survey Designated	By Whom Surveyed	Date of Contract	Amount of Surveys Mls	Chs	Lks	When Surveyed
Exteriors	A. Barnett	Jan. 24 - 1882	143	49	41	Febr 6-28, 1883
Connections	"	"		34	49	" "

I hereby certify that the above diagram of Tps 37, 38, 39 & 40 N in Rg's 73, 74, 75 & 76 W. of the 6th Principal Meridian, Wyoming Territory, is strictly conformable to the fieldnotes thereof, on file in this office, which have been examined and approved

Surveyor Generals Office,
Cheyenne Wyo. Ter. May 28th 1883

Edw. G. Davis
Sur. Gen.

1481