Click Here for Field Notes

Ac. 6723

ORIGINAL

TOWNSHIP 40 NORTH, RANGE 75 WEST OF THE SIXTH PRINCIPAL MERIDIAN, WYOMING

DEPENDENT RESURVEY

RECEIVED JUL 5 1957

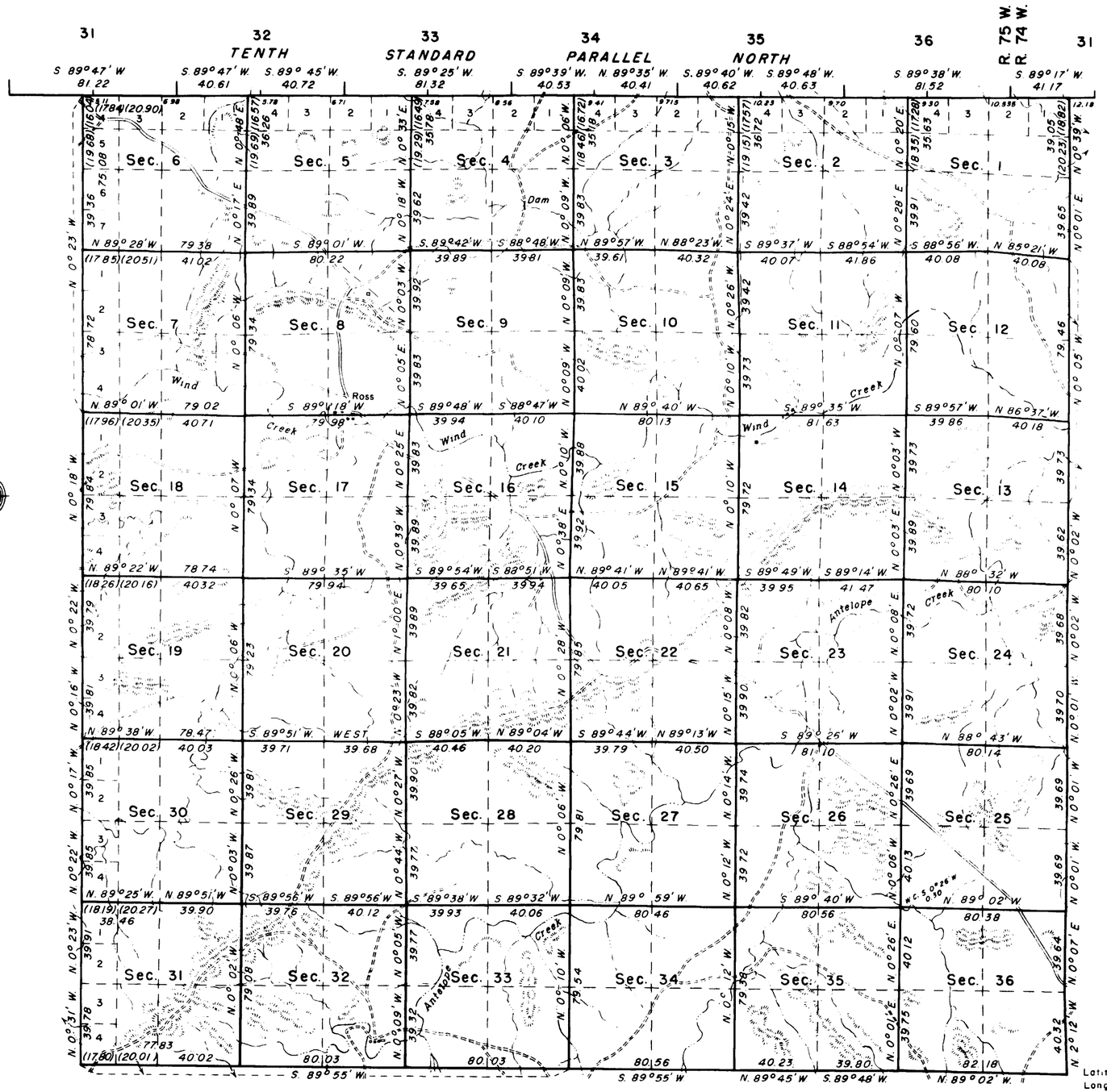

This plat represents a retracement and reestablishment of the South and East boundaries and the Subdivisional Lines of T. 40 N., R. 75 W. and a portion of the Tenth Standard Parallel North, through R. 74 W. of the Sixth Principal Meridian, Wyoming, designed to restore the corners in their original locations according to the best available evidence. The lottings and areas are as shown on the plat approved May 28, 1883.

The history of the earlier surveys is set forth in the field note record.

The Tenth Standard Parallel North through R. 75 W. was resurveyed in 1954 and the West boundary of the township in 1955 by Russell C. MacDonald.

As shown hereon, a portion of the Tenth Standard Parallel North through R. 74 W., the South and East boundaries and the Subdivisional Lines of T. 40 N., R. 75 W. were resurveyed by Russell C. MacDonald September 7 through September 28, 1955, under Special Instructions for Group 241, Wyoming, dated March 16, 1953.

The topography within the sections was derived from aerial photography and co-ordinated with section line control.

UNITED STATES DEPARTMENT OF THE INTERIOR
BUREAU OF LAND MANAGEMENT
Washington, D. C. March 25, 1957

This plat is strictly conformable to the approved field notes, and the survey, having been correctly executed in accordance with the requirements of law and the regulations of this Bureau, is hereby accepted.

For the Director

Earl G. Harrington

Cadastral Engineering Staff Officer

Latitude 43° 23' 15.0" N.
Longitude 105° 47' 50.9" W.

0 50 20 40 80
SCALE IN CHAINS

Area resurveyed: 22,823.81 acres

M.L.L.

1488-A

40-75

(20)

Click Here for Field Notes

40

2039

TOWNSHIP No. 40 NORTH. RANGE No. 75 WEST of the 6th Principal MERIDIAN.

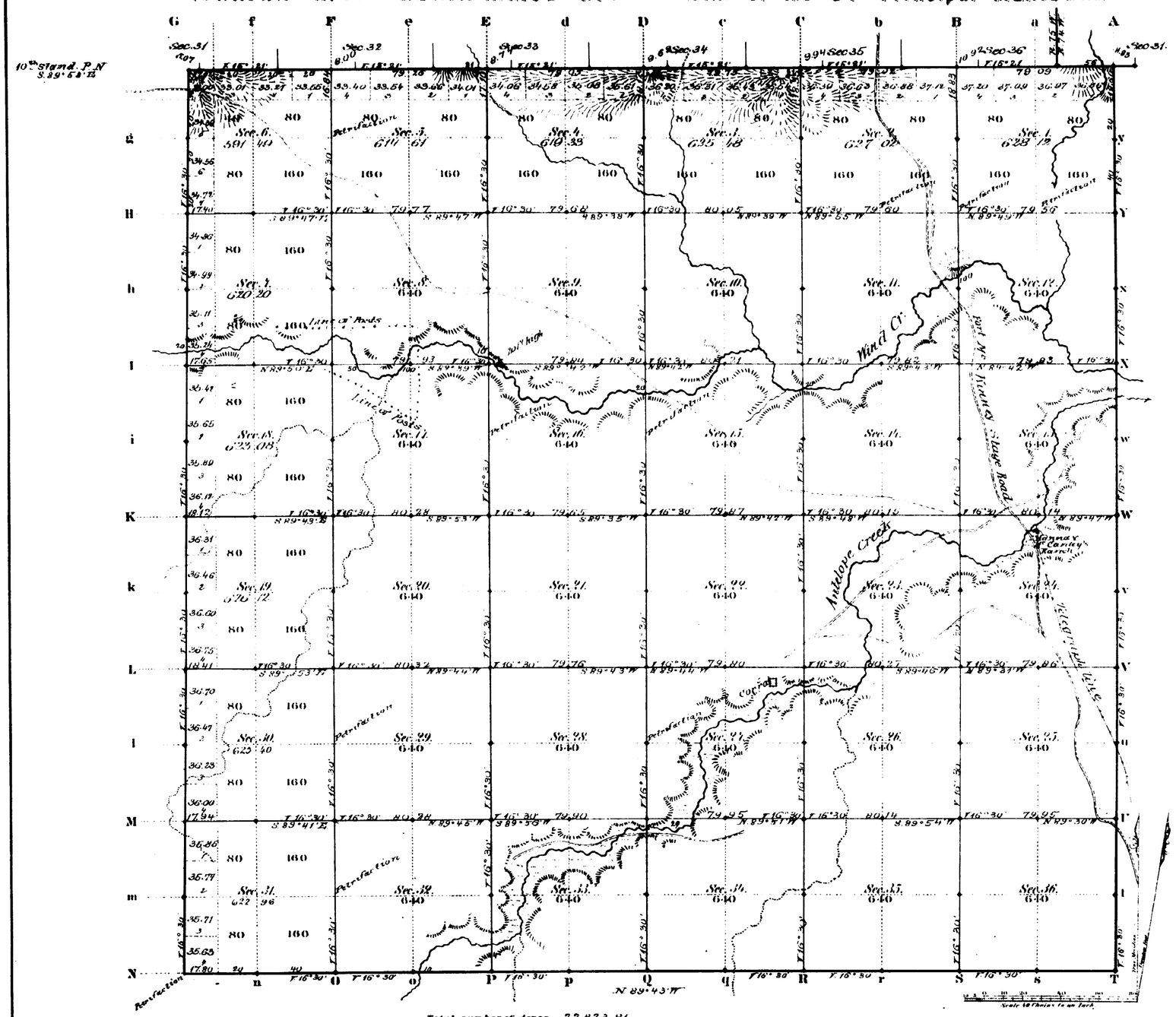

Total number of Acres. 22823.81

Surveys Designated	By Whom Surveyed	Date of Contract	Amount of Surveys Miles	Chains	Links	When Surveyed	Magnetic Declination
E. & W. Township lines	Alexander Barnett	Jan.y 24, 1882	17	72	70	Feb 17, 27, 28, 1882	16° 30' E. 1882
Subdivisions	J. B. Mitchell	" "	59	57	37	March 13-18, 1882	16° 30' " "
Connections	" "	" "		47	29	" "	
10th Stand. P.N	McCarthy & Moore	Febr. 2, 1881	5	73	24	March 14, 15, 1881	

The above Map of Township No. 40 North Range No. 75 West of the Sixth Principal Meridian Wyoming Territory is strictly conformable to the field notes of the survey thereof on file in this Office, which have been examined and approved.

Surveyor General's Office,
Cheyenne Wyoming
May 28th 1883

Edw. C. Dale
Surv. Genl.

A. Gast & Co. St. Louis Mo.

1488

40 - 75

(20)

2032

.36.

EXTERIOR LINES

of Tps. 37, 38, 39 & 40 N. in Rg's 73, 74, 75 & 76 W. of the 6th Prin. Mer. Wyoming Ter.

Scale 3 Miles to 1 Inch.

Magnetic Var. East

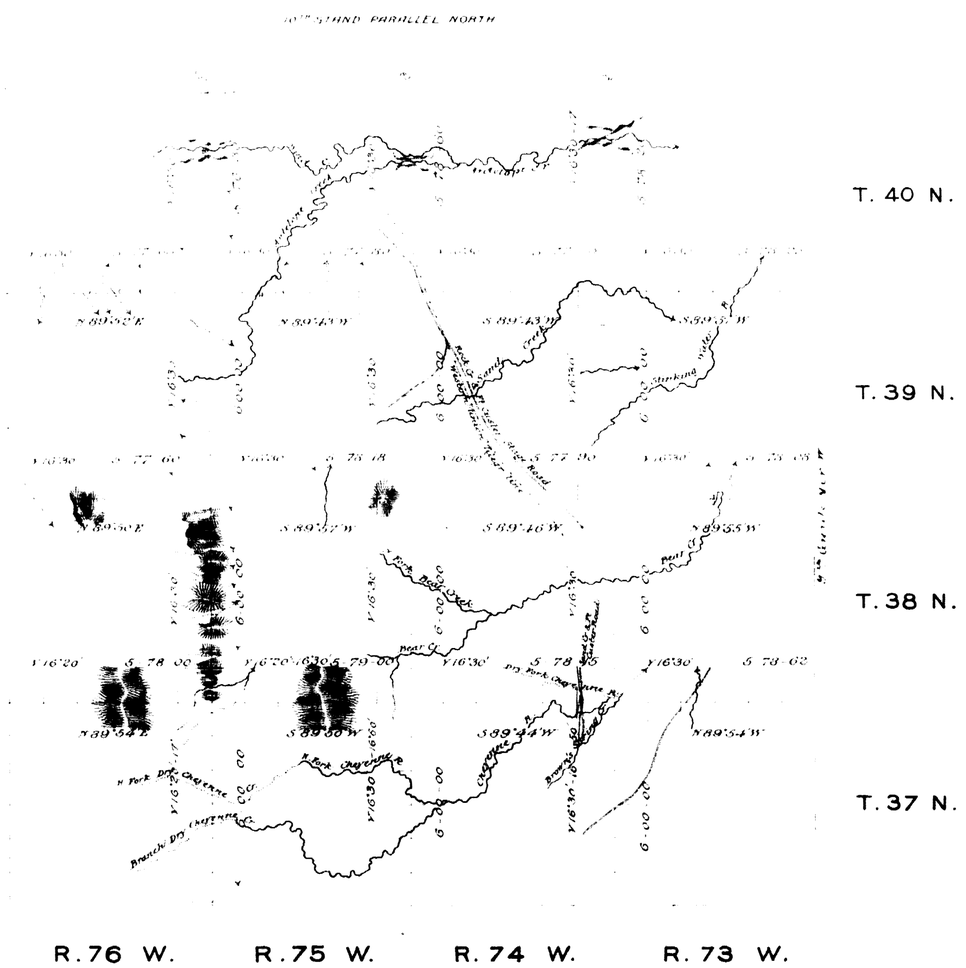

Survey Designated	By Whom Surveyed	Date of Contract	Amount of Surveys Mls	Chs	Lks	When Surveyed
Exteriors	A. Barnett	Jan. 24 - 1882	143	49	41	Febr 6-28, 1882
Connections	" "	" "		34	49	" "

I hereby certify that the above diagram of Tps 37, 38, 39 & 40 N in Rg's 73, 74, 75 & 76 W. of the 6th Principal Meridian, Wyoming Territory, is strictly conformable to the fieldnotes of the Survey thereof, on file in this office, which have been examined and approved.

Surveyor Generals Office,
Cheyenne Wyo. Ter. May 28th 1883

Edw. L. Davis
Sur. Gen.

1481