Click Here for Field Notes

Rc. 6726

ORIGINAL

TOWNSHIP 40 NORTH, RANGE 76 WEST OF THE SIXTH PRINCIPAL MERIDIAN, WYOMING

DEPENDENT RESURVEY

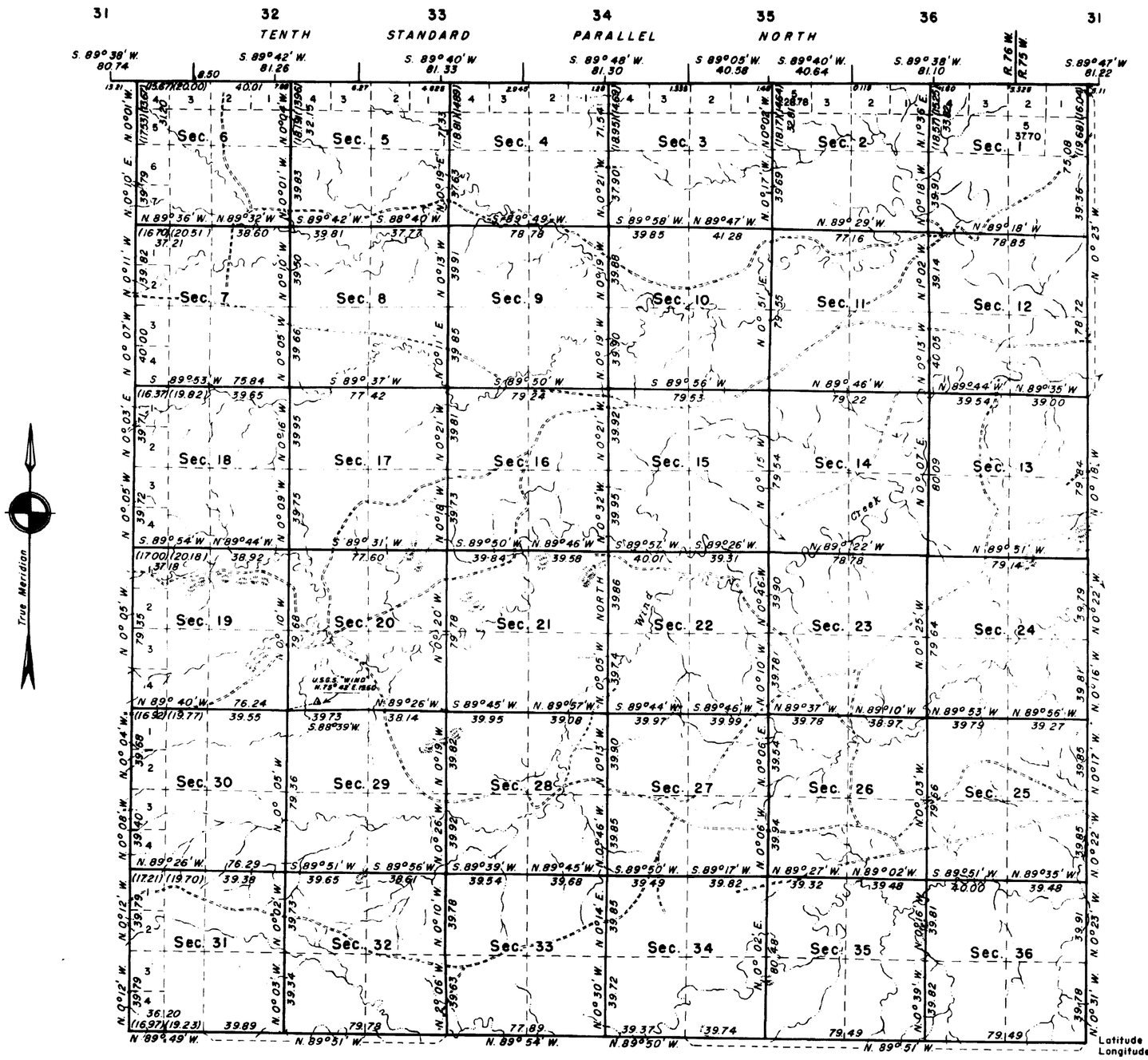

Latitude 43° 23' 15.7" N.
Longitude 105° 55' 0.5" W.

0 5 0 20 40 80
SCALE IN CHAINS

Area resurveyed: 22,681.26 acres

This plat represents a retracement and reestablishment of the South and East boundaries and the Subdivisional Lines of T. 40 N., R. 76 W. of the 6th P. M., Wyoming, designed to restore the corners in their original locations according to the best available evidence. Excepting as new lottings are shown hereon, the lottings and areas are as shown on the plat approved May 28, 1883.

The history of the earlier surveys is set forth in the field note record.

The area is rolling and is divided by Wind Creek in the middle of the township.

The Tenth Standard Parallel North through R. 76 W. was resurveyed in 1954, and the West boundary resurveyed in 1955 by Russell C. MacDonald.

As shown hereon, the Subdivisional Lines and the South and East boundaries were resurveyed by Russell C. MacDonald August 12 to September 6, 1955, under Special Instructions for Group 241, Wyoming dated March 16, 1953.

The topography within the sections was derived from aerial photography and coordinated with section line control.

UNITED STATES DEPARTMENT OF THE INTERIOR
BUREAU OF LAND MANAGEMENT
Washington, D. C. March 25, 1957

This plat is strictly conformable to the approved field notes, and the survey, having been correctly executed in accordance with the requirements of law and the regulations of this Bureau, is hereby accepted.

For the Director

Earl G. Harrington

Cadastral Engineering Staff Officer

M.L.L.

1498-A

40-76

(20)

Accession no. 2051

Click Here for Field Notes

TOWNSHIP No. 40 NORTH. RANGE No. 76 WEST of the 6th Principal MERIDIAN.

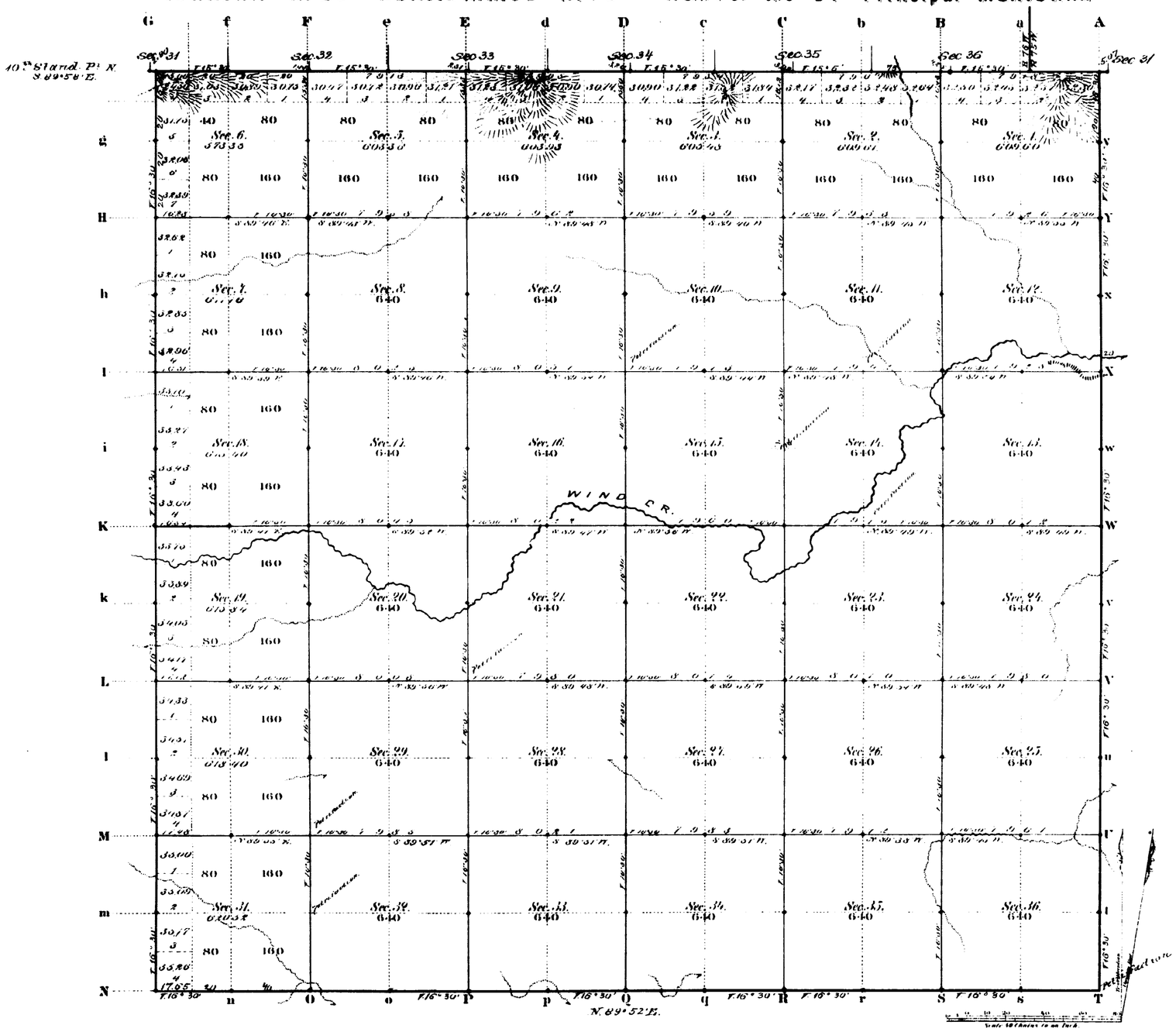

Total number of Acres. 22084.05

Surveys Designated	By Whom Surveyed	Date of Contract	Amount of Surveys Mls	Chs	Lks	When Surveyed	Magnetic Declination
Ex. S. Township lines	Alexander Barrett	Jan. 24, 1882	11	73	95	Febr. 27, 28, 1882	16° 30' East
Subdivisions	J. B. Menard Jr.	" " "	39	38	94	March 6 11, 1882	16° 30' "
Connections	" " "	" " "		15	18	" "	
W. T. Line	" " "	" " "	5	75	60	Febr. 9, 1882	
10th Stand. Pt. N.	McCarthy & Moore	Febr. 2, 1881	5	72	03	March 14, 1881	

The above Map of Township No. 40 North Range No. 76 West of the Sixth Principal Meridian Wyoming Territory is strictly conformable to the field notes of the survey thereof on file in this Office, which have been examined and approved

Surveyor General's Office,
Cheyenne Wyoming
May 24th 1883

Edw. C. David
Sur. Genl.

A. Gast & Co. St. Louis Mo.

1498

40 - 76

(20)

2032

Click Here for Field Notes

36

EXTERIOR LINES

of Tps. 37, 38, 39 & 40 N. in Rgs 73, 74, 75 & 76 W. of the 6th Prin. Mer. Wyoming Ter.

Scale 3 Miles to 1 Inch

Magnet Var. East

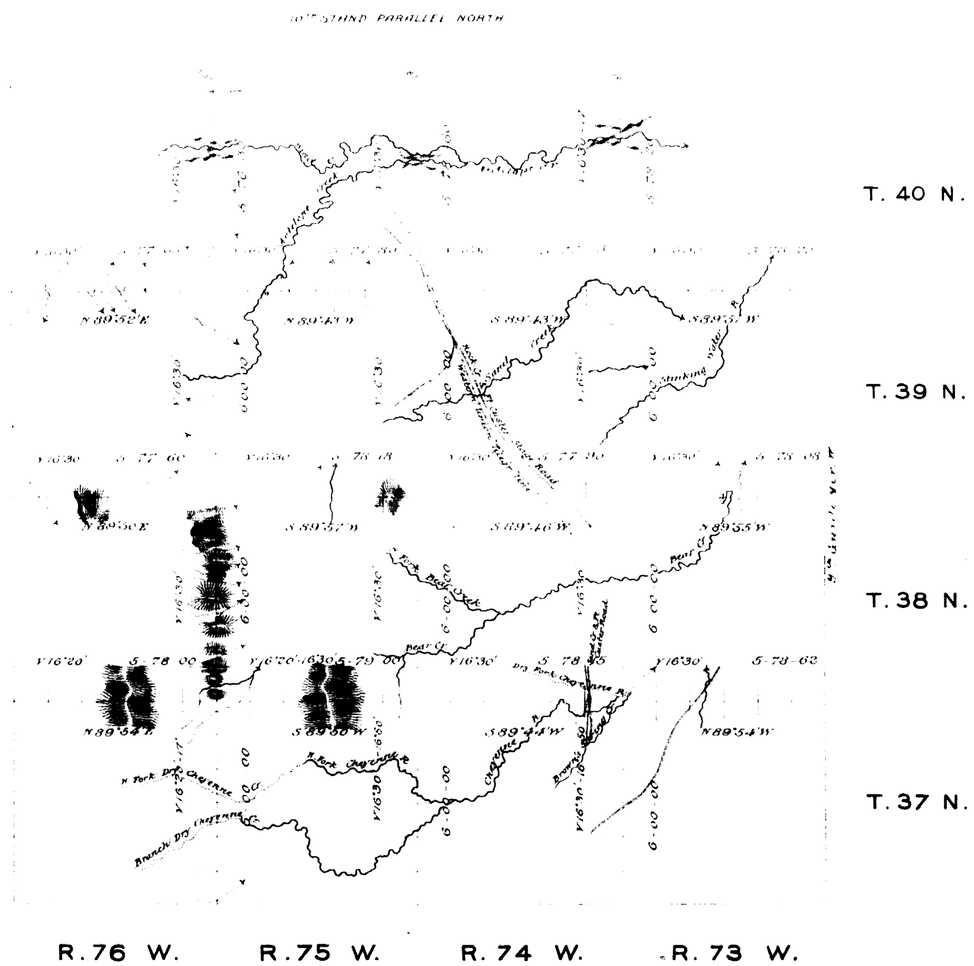

Survey Designated	By Whom Surveyed	Date of Contract	Amount of Surveys Mls.	Chs.	Lks.	When Surveyed
Exteriors	A. Barnett	Jan. 24 - 1882	143	49	41	Febr 6-28, 1882
Connections	" "	" "		34	49	" "

I hereby certify that the above diagram of Tps 37, 38, 39 & 40 N in Rgs 73, 74, 75 & 76 W. of the 6th Principal Meridian, Wyoming Territory, is strictly conformable to the field notes of the survey thereof, on file in this office, which have been examined and approved.

Surveyor Generals Office
Cheyenne Wyo. Ter. May 28th, 1883

Edw. L. Davis
Sur. Gen.

1481