Click Here for Field Notes

Ac. 6727

ORIGINAL

TOWNSHIP 40 NORTH, RANGE 77 WEST OF THE SIXTH PRINCIPAL MERIDIAN, WYOMING

DEPENDENT RESURVEY

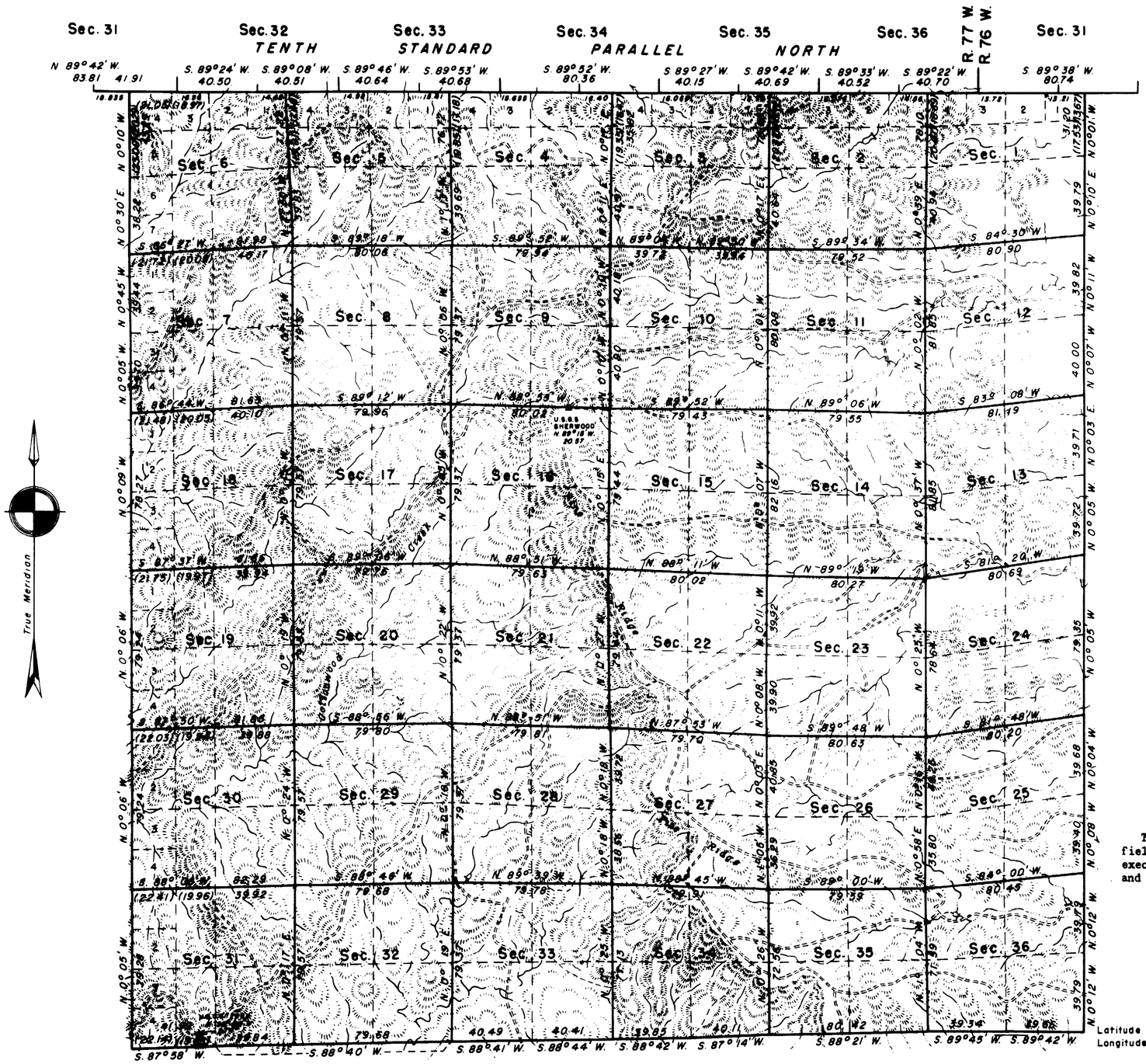

This plat represents a retracement and reestablishment of the South and East boundaries and Subdivisional Lines of T. 40 N., R. 77 W. of the 6th P. M., Wyoming, designed to restore the corners in their original locations according to the best available evidence. The lottings and areas are as shown on the plat of the survey approved May 28, 1883.

The history of the earlier surveys is set forth in the field note records.

The area is mountainous, with timber consisting of yellow pine from Pine Ridge on East.

The East 4½ miles of the 10th Standard Parallel North, through R. 77 W., were resurveyed by Russell C. MacDonald in 1954. The 10th Standard Parallel North, through R. 76 W., was resurveyed by Russell C. MacDonald in 1954. The West 1½ miles of the 10th Standard Parallel North, through R. 77 W., was resurveyed in 1951 by Russell C. MacDonald. The West boundary was resurveyed by Russell C. MacDonald in 1951.

As shown hereon, the South and East boundaries and the Subdivisional Lines were resurveyed by Russell C. MacDonald June 20 to August 12, 1955, under Special Instructions for Group 241, Wyoming, dated March 16, 1953.

The topography within the sections was derived from aerial photography and coordinated with section line control.

UNITED STATES DEPARTMENT OF THE INTERIOR
BUREAU OF LAND MANAGEMENT
Washington, D. C. March 25, 1957

This plat is strictly conformable to the approved field notes, and the survey, having been correctly executed in accordance with the requirements of law and the regulations of this Bureau, is hereby accepted.

For the Director

Earl G. Harrington

Cadastral Engineering Staff Officer

Latitude 43°23' 16.6" N.
Longitude 106° 02' 02.2" W.

0 5 0 20 40 80
SCALE IN CHAINS

Area resurveyed: 22,984.14 acres

M.L.L.

1518-A

40-77

(20)

Click Here for Field Notes

57

2071

TOWNSHIP No 40 NORTH. RANGE No 77 WEST of the 6th Principal MERIDIAN.

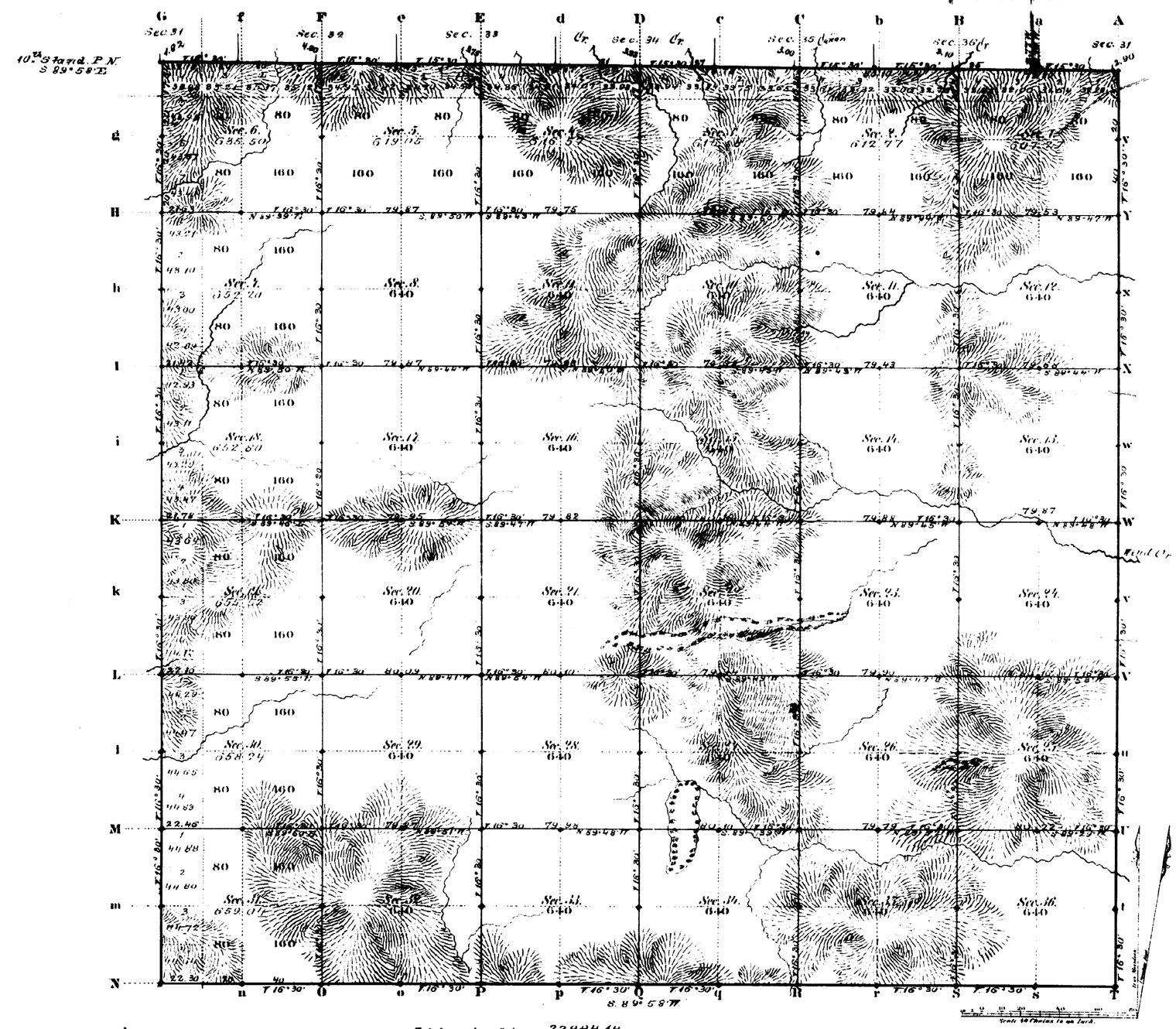

Total number of Acres 22984.14

	Surveys Designated	By Whom Surveyed	Date of Contract	Amount of Surveys Mls. Chs. Lks.	When Surveyed	Magnetic Declination
E. & W.	Township lines	J. B. Menard	Jan. 24, 1882	17 75 54	Febr. 15, 16, 1882	16° 30' East
	Subdivisions	Alexander Barnett	" " "	59 71 72	March 1-8, 1882	16° 30' " "
	Connections	" " "	" " "	17 07	" "	
	10th Stand. P.N.	Wm. Carey Moore	Febr. 2, 1881	6 01 08	March 12 & 14, 1881	

The above Map of Township No 40 North Range No 77 West of the Sixth Principal Meridian Wyoming Territory is strictly conformable to the field notes of the survey thereof on file in this Office, which have been examined and approved

Surveyor General's Office,
Cheyenne, Wyoming
May 28th 1883

Edw. C. Davis
Surv. Gen.l

A. Gast & Co. St. Louis Mo.

1518

40 - 77

(20)

2085

61

EXTERIOR LINES

of Tps 37,38,39 & 40 N. Ranges 77,78,79 & 80 W. of 6th P.M. Wyoming Territory.

SCALE 3 MILES TO 1 INCH. MAGNETIC VARIATION EAST

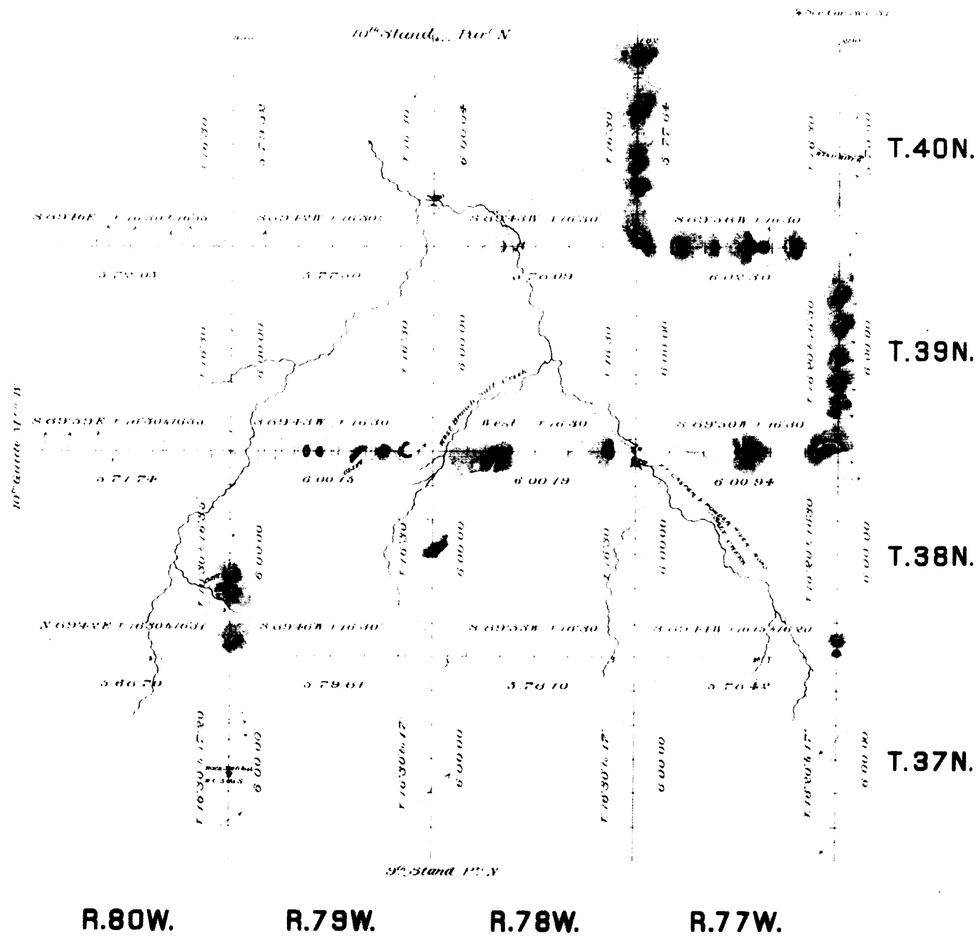

Surveys Designated	By Whom Surveyed	Date of Contract	Amount of Surveys			When Surveyed
			MILES	CHS	LKS	
Exterior lines	J. B. Menard	Jan. 24th 1882	107	40	79	Feb. 6th Mch. 3rd 1882
Connections	" " "	" "		18	82	" " "

I hereby certify that the above diagram of the Exterior lines of Tps 37, 38, 39 & 40 N. Ranges 77, 78, 79 & 80 W. of the 6th Principal Meridian Wyoming Territory, is strictly conformable to the field notes of the survey thereof on file in this Office which have been examined and approved.

Surveyor General's Office,
Cheyenne, Wyoming May 28th 1883

Edw. C. David
Sur. Genl.

1631