Click Here for Field Notes

Accession no. 1268

99

TOWNSHIP No. 41 NORTH. RANGE No. 68 WEST of the 6th Principal MERIDIAN.

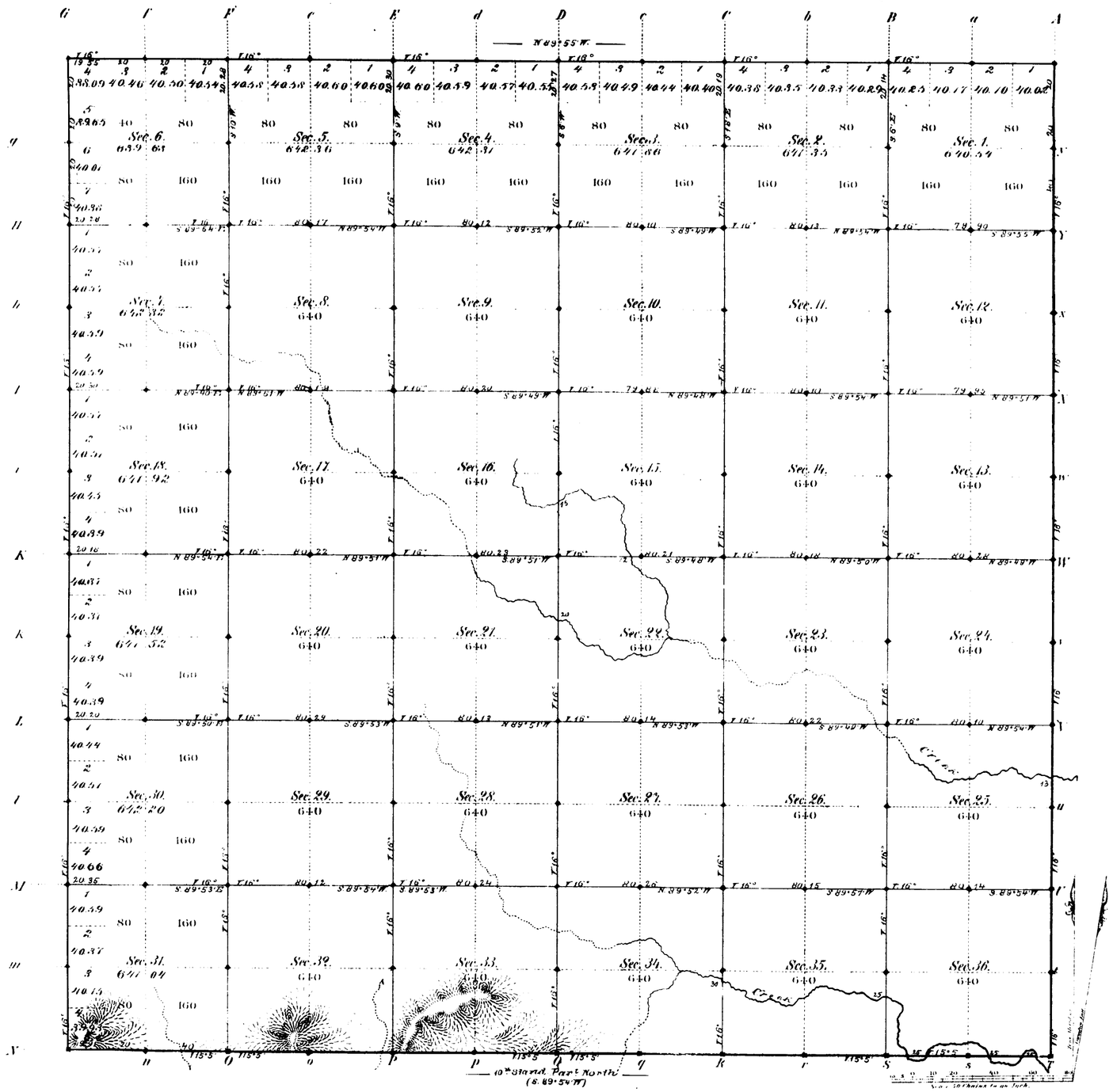

Total number of Acres 23,057.05

Surveys Designated	By Whom Surveyed	Date of Contract	Amount of Surveys Mls	Chs	Lks	When Surveyed	Magnetic Declination
E. & W. Township lines	A. P. Hazeltine	October 25, 1881	17	79	55	April 21, 22 & 26, 1882	16° East
Subdivisions	" " "	" " "	60	6	14	May 3-9th 1882	16° " "
Connections							
10th Stand. Par. N	McCarthy & Moore	Febr. 2nd 1881	5	79	91	Febr. 28, 1881	

The above Map of Township No. 41 North of Range No. 68 West of the Sixth Principal Meridian Wyoming Territory is strictly conformable to the field notes of the survey thereof on file in this office, which have been examined and approved.

Surveyor Generals Office.
Cheyenne Wyoming
October 16th 1882

Edw. C. Davis
Surv. Gen.l

934

A. Gast & Co. St Louis Mo.

41 - 68

Click Here for Field Notes

10TH STANDARD PARALLEL NORTH

From the 8th to the 10th Guide Meridian West, between Townships 40 & 41 N., Ranges 65 to 80 incl. West of the 6th Prin.l Mer. Wyo. Terr.

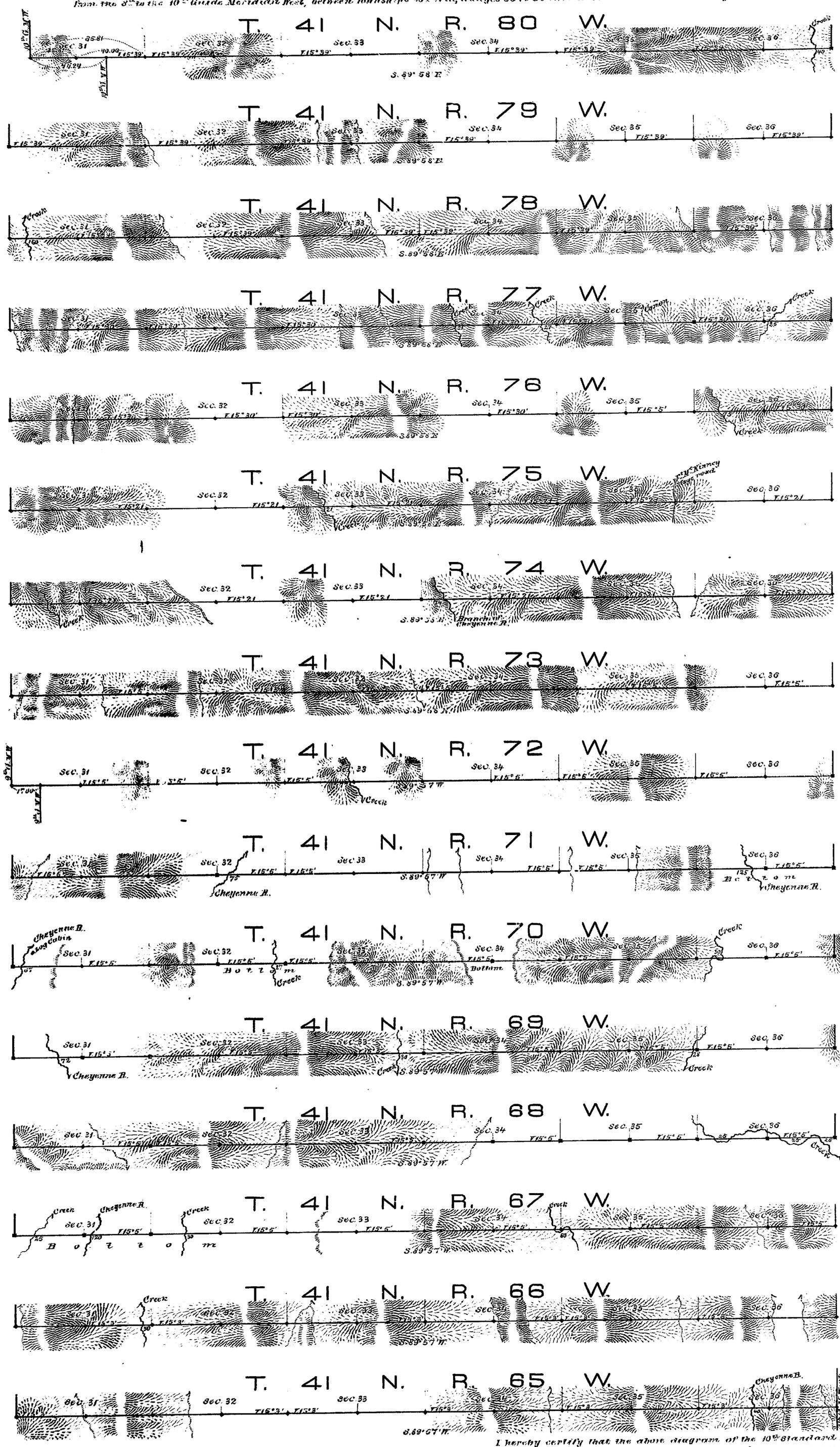

Scale, 40 chs. to an inch.

Magnetic variat. East.

Surveys Designated	By whom surveyed	Date of Contract	Amount of Surveying			When surveyed
			Cost.	Mile	Chs.	
10th Stand. Pr. North, W. Guide Meridian	Carthy & Moore	February 7th 1881	96	65	61	Feby. 19 - March 10th 1881

I hereby certify that the above diagram of the 10th Standard Parallel North, from the 8th to the 10th Guide Mer. W., betw. Twps. 40 & 41 N., Rgs. 65 to 80 incl. West of the 6th Prin.l Mer. Wyo. Territ. is strictly conformable to the field notes of the survey thereof on file in this Office, which have been examined and approved.

Surveyor General's Office,
Cheyenne, Wyo. July 24th 1882.

Edw. C. David
Surveyor General.

ACCESSION NO. 1113

(15) Indexed
accession no. 1287

EXTERIOR LINES.

Scale 3 miles to 1 inch. Mag. Var. East.

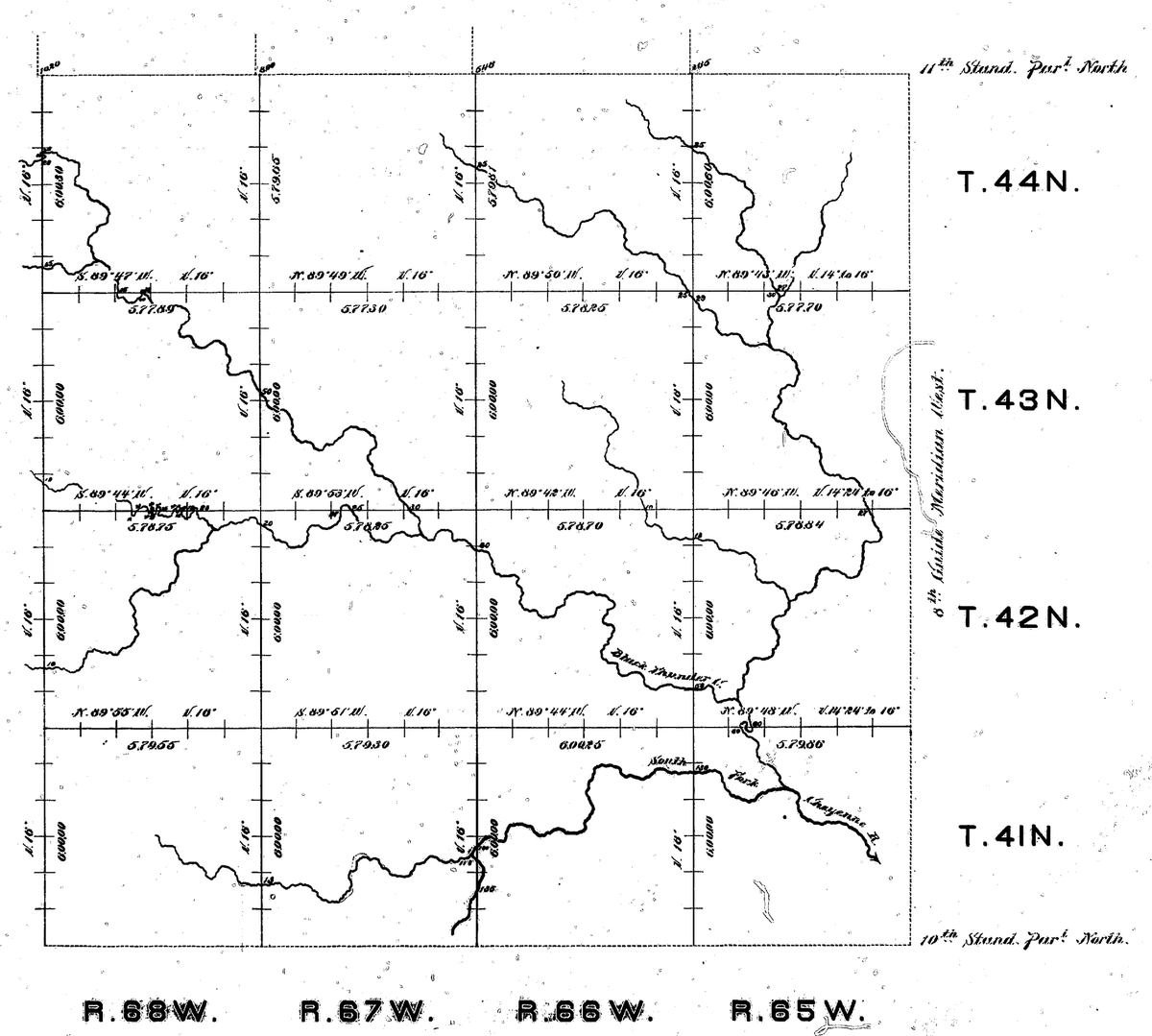

Surveys Designated	By Whom Surveyed	Date of Contract	Amount of Surveys. Miles	Chs.	Lks.	When Surveyed.
Exterior lines	H. P. Hanson	Oct. 25, 1881	167	65	0	Apr. 10-May 1, 1882.
Connections	. . .	. . .		20	30½	. . .

I hereby certify that the above diagram of the Exterior lines of Townships 41, 42, 43, and 44 North, Ranges 65, 66, 67 and 68 West of the Sixth Principal Meridian, Wyoming Territory, is strictly conformable to the field notes of the survey thereof on file in this Office, which have been examined and approved.

Surveyor Generals Office,
Cheyenne, Wyo. October 16th 1882.

Edw. C. David
Surveyor General.