7748

ORIGINAL

TOWNSHIP 41 NORTH, RANGE 69 WEST, OF THE SIXTH PRINCIPAL MERIDIAN, WYOMING.

SUPPLEMENTAL PLAT



This plat showing a subdivision of certain sections, T. 41 N., R. 69 W., Sixth Principal Meridian, Wyoming, is based upon the plat accepted April 8, 1981.

Certain modified lots and areas shown hereon pertain to Federal interest estate only. Except as indicated hereon, the lottings and areas are as shown on the plat approved October 25, 1882, and the plat accepted April 8, 1981.

UNITED STATES DEPARTMENT OF THE INTERIOR
BUREAU OF LAND MANAGEMENT

Cheyenne, Wyoming December 4, 1985

This plat, showing amended lottings, is based upon the official records and, having been correctly prepared in accordance with the regulations of this Bureau, is hereby accepted.

For the Director

Richard L. Parker

Chief Cadastral Surveyor for Wyoming

-gee-

974 B

974-A

Click Here for Field Notes

ORIGINAL

TOWNSHIP 41 NORTH, RANGE 69 WEST, OF THE SIXTH PRINCIPAL MERIDIAN, WYOMING.

DEPENDENT RESURVEY

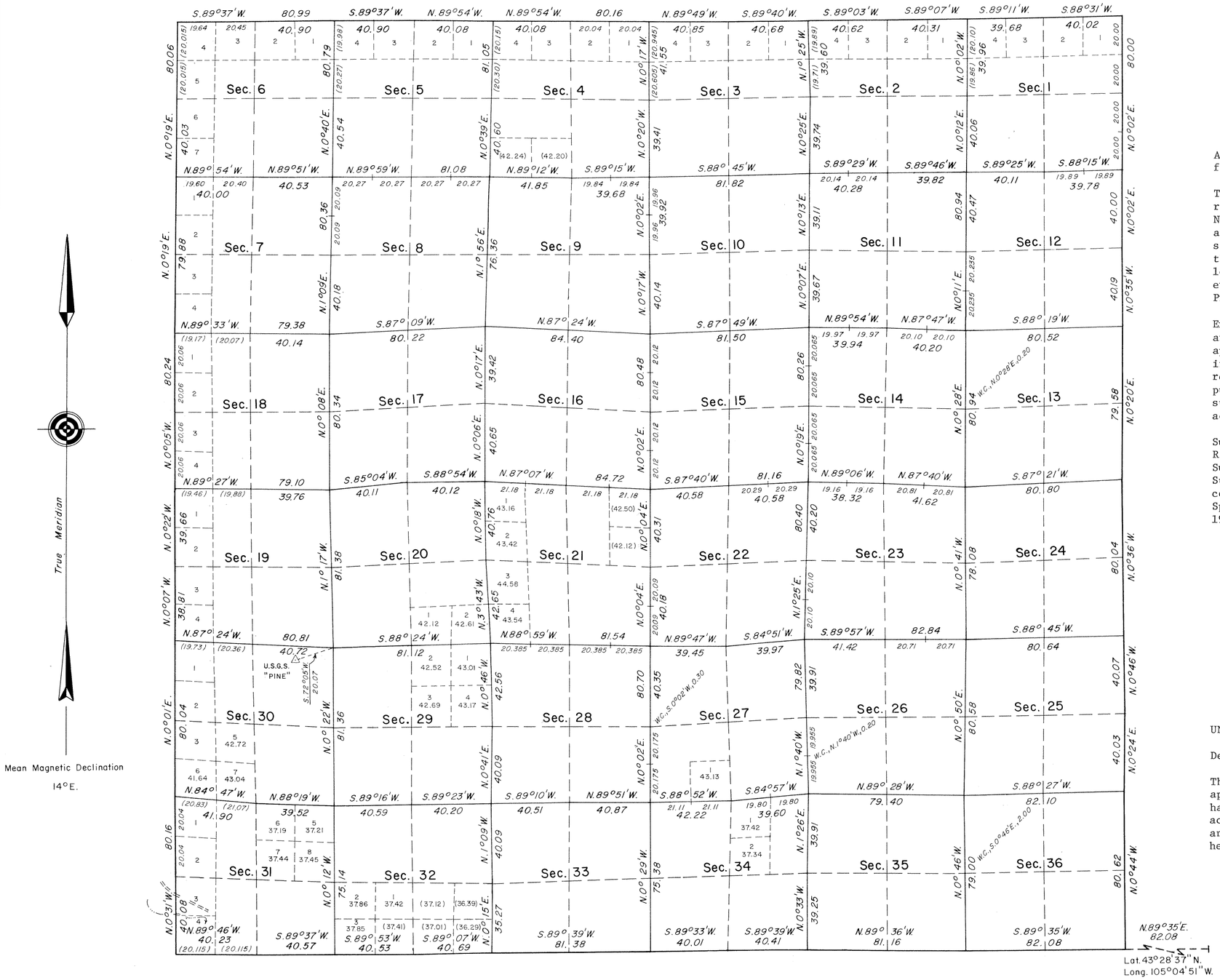

True Meridian

Mean Magnetic Declination 14° E.

10 5 0 20 40 60 80
Scale in Chains

A history of surveys is contained in the field notes.

This plat represents the dependent resurvey of the Tenth Standard Parallel North through R. 69 W., the east, west and north boundaries and the subdivisional lines designed to restore the corners in their true original locations according to the best available evidence, T. 41 N., R. 69 W., Sixth Principal Meridian, Wyoming.

Except as indicated hereon, the lottings and areas are as shown on the plat approved October 25, 1882. Areas shown in parentheses are derived from dependent resurvey data, and are for administrative purposes only. Boundaries of the legal subdivisions containing parenthetical acreages are in no way altered.

Survey executed by Dell Cazier and Lonnie R. Gibson, Supervisory Cadastral Surveyors, and Dale C. Wilson Cadastral Surveyor, beginning June 1, 1976, and completed August 15, 1977, pursuant to Special Instructions dated February 26, 1976, for Group No. 382, Wyoming.

UNITED STATES DEPARTMENT OF THE INTERIOR
BUREAU OF LAND MANAGEMENT
Denver, Colorado April 8, 1981

This plat is strictly conformable to the approved field notes, and the survey, having been correctly executed in accordance with the requirements of law and the regulations of this Bureau, is hereby accepted.

For the Director

J. Voorhees

Chief, Cadastral Survey
Examination and Approval Staff

L.G.B.

7543

(15)

Click Here for Field Notes

34

1327

TOWNSHIP No. 41 NORTH. RANGE No. 69 WEST of the 6th Principal MERIDIAN.



Total number of Acres. 23015.68

Surveys Designated	By Whom Surveyed	Date of Contract	Amount of Surveys Mrs	Chs	Lks	When Surveyed	Magnetic Declination
W. & N. Township lines	G. N. Carson	Octob. 27, 1881	11	79	22	May 3 & 4, 1882	16° East
Subdivisions	" " "	" " "	59	77	12	June 12-24, 1882	16° "
Connections							
E. Township line	A. P. Hanson	October 25, 1881	6	0	0	April 28, 1882	
10th Stand. Par. N.	McCarthy & Moore	February 2nd 1881	6	0	0	Febr. 28 & March 1, 1881	

The above Map of Township No. 41 North of Range No. 69 West of the Sixth Principal Meridian Wyoming Territory is strictly conformable to the field notes of the survey thereof on file in this Office, which have been examined and approved.

Surveyor General's Office,
Cheyenne Wyoming
October 25th 1882

Edw. C. David
Sur. Gen.

A. Gast & Co., St. Louis, Mo.

974

41 - 69

Click Here for Field Notes

10TH STANDARD PARALLEL NORTH

From the 8th to the 10th Guide Meridian West, between Townships 40 & 41 N., Ranges 65 to 80 incl. West of the 6th Prin'l Mer'n Wyo. Terr.

T. 41 N. R. 80 W.



T. 41 N. R. 79 W.

T. 41 N. R. 78 W.

T. 41 N. R. 77 W.

T. 41 N. R. 76 W.

T. 41 N. R. 75 W.

T. 41 N. R. 74 W.

T. 41 N. R. 73 W.

T. 41 N. R. 72 W.

T. 41 N. R. 71 W.

T. 41 N. R. 70 W.

T. 41 N. R. 69 W.



T. 41 N. R. 68 W.

T. 41 N. R. 67 W.

T. 41 N. R. 66 W.

T. 41 N. R. 65 W.

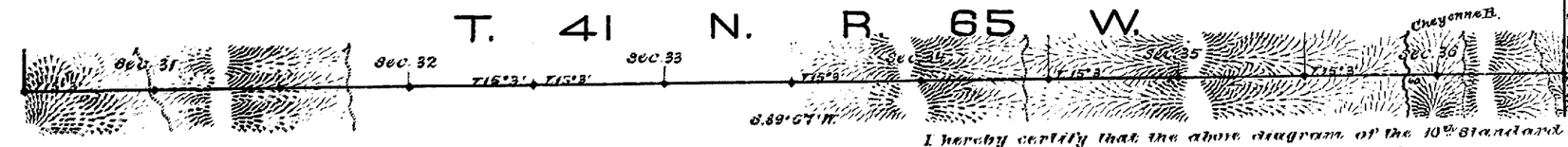

Scale, 40 chs. to an inch.

Magnetic variat. East.

Surveys Designated, By whom surveyed	Date of Contract	Amount of Surveys chs.	lks.	Cost	When surveyed
10th Stand. Pl. North, W. Carthy & Nowes	February 2nd 1881	96	65	81	Feby. 19 March 1881
Unsurveyed					

I hereby certify that the above diagram of the 10th Standard Parallel North, from the 8th to the 10th Guide Mer'n W., betw. T'ps 40 & 41 N., R'g's 65 to 80 incl. West of the 6th Prin'l Mer'n Wyo. Territ. is strictly conformable to the field notes of the survey thereof on file in this office, which have been examined and approved.

Surveyor General's Office,
Cheyenne, Wyo. July 24th 1882.

Edw. C. Dawes
Surveyor General.

ACCESSION NO. 1113

67

(15)
Indices

accession no. 1339

EXTERIOR LINES.

Scale, 3 miles to an inch. *Magnetic Variation East*

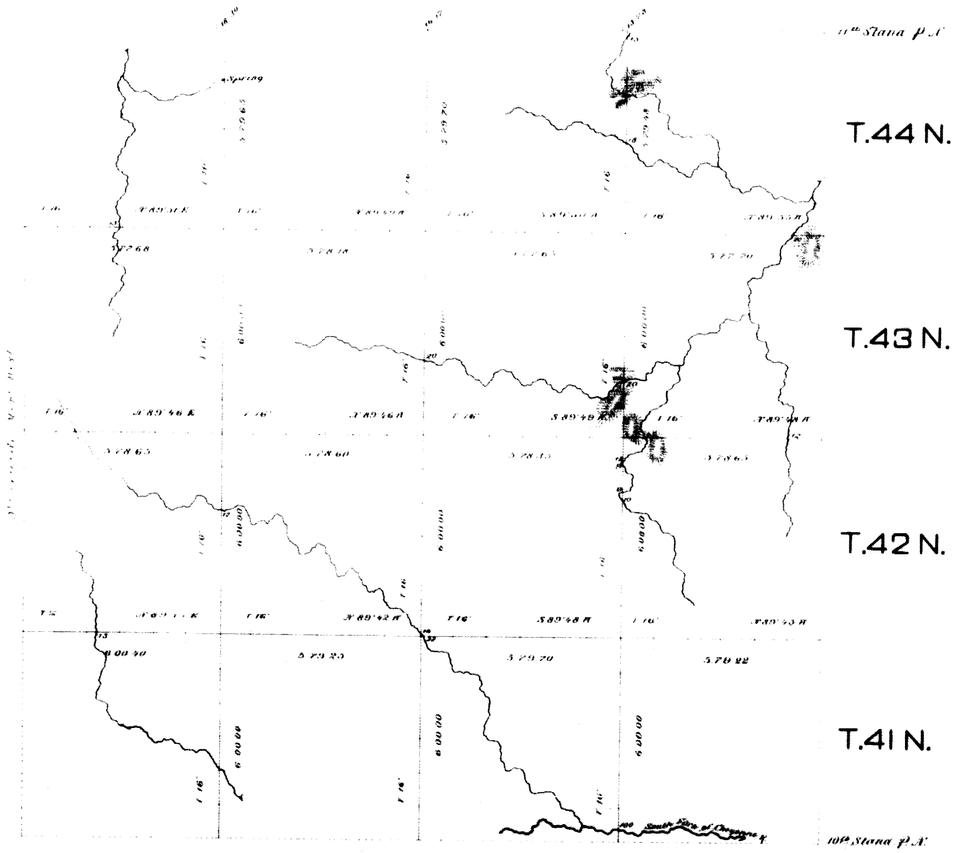

Surveys Designated	By Whom Surveyed	Date of Contract	Amount of Surveys Mls.	Chs.	Lks.	When Surveyed
Exteriors	G. M. Carson	Oct. 27, 1881	143	62	86	May 3-24, 1882.
Connections	" " "	" " "		48	25	" " "

I hereby certify that the above diagram of the exterior lines of Townships No. 41, 42, 43, and 44 North, Ranges No. 69, 70, 71, and 72 West of the Sixth Principal Meridian, Wyoming Territory, is strictly conformable to the field notes of the survey thereof on file in this office, which have been examined and approved.

Surveyor General's Office,
Cheyenne Wyo.
October 25th 1882.

Edw. C. David Surveyor General