7743

ORIGINAL

TOWNSHIP 41 NORTH, RANGE 70 WEST, OF THE SIXTH PRINCIPAL MERIDIAN, WYOMING.

SUPPLEMENTAL PLAT



TENTH STANDARD PARALLEL NORTH

10 5 0 10 20 30 40 50 60 70 80
Scale in Chains

This plat showing a subdivision of certain sections, T. 41 N., R. 70 W., Sixth Principal Meridian, Wyoming, is based upon the plat accepted April 8, 1981.

Certain modified lots and areas shown hereon pertain to Federal interest estate only. Except as indicated hereon, the lottings and areas are as shown on the plat approved October 25, 1882.

UNITED STATES DEPARTMENT OF THE INTERIOR
BUREAU OF LAND MANAGEMENT

Cheyenne, Wyoming October 18, 1985

This plat, showing amended lottings, is based upon the official records and, having been correctly prepared in accordance with the regulations of this Bureau, is hereby accepted.

For the Director

Richard L. Faber

Chief Cadastral Surveyor for Wyoming

-gee-

978 B

978-A

Click Here for Field Notes

ORIGINAL

TOWNSHIP 41 NORTH, RANGE 70 WEST, OF THE SIXTH PRINCIPAL MERIDIAN, WYOMING.

DEPENDENT RESURVEY

A history of surveys is contained in the field notes.

The east, west and north boundaries were dependently resurveyed by Dell Cazier, Lonnie R. Gibson and Dale C. Wilson during the resurveys of Tps. 41 N., Rs. 69 and 71 W., and T. 42 N., R. 70 W., executed concurrently under this same group.

This plat represents the dependent resurvey of the Tenth Standard Parallel North through R. 70 W., and the subdivisional lines designed to restore the corners in their true original locations according to the best available evidence, T. 41 N., R. 70 W., Sixth Principal Meridian, Wyoming.

The lottings and areas are as shown on the plat approved October 25, 1882.

Survey executed by Dell Cazier and Lonnie R. Gibson, Supervisory Cadastral Surveyors, and Dale C. Wilson Cadastral Surveyor, beginning June 1, 1976, and completed May 5, 1980, pursuant to Special Instructions dated February 26, 1976, for Group No. 382, Wyoming.

UNITED STATES DEPARTMENT OF THE INTERIOR
BUREAU OF LAND MANAGEMENT
Denver, Colorado April 8, 1981

This plat is strictly conformable to the approved field notes, and the survey, having been correctly executed in accordance with the requirements of law and the regulations of this Bureau, is hereby accepted.

For the Director

Chief, Cadastral Survey
Examination and Approval Staff

L.G.B.

7545

(15)

Click Here for Field Notes

38

1331

TOWNSHIP No. 41 NORTH, RANGE No. 70 WEST of the 6th Principal MERIDIAN.

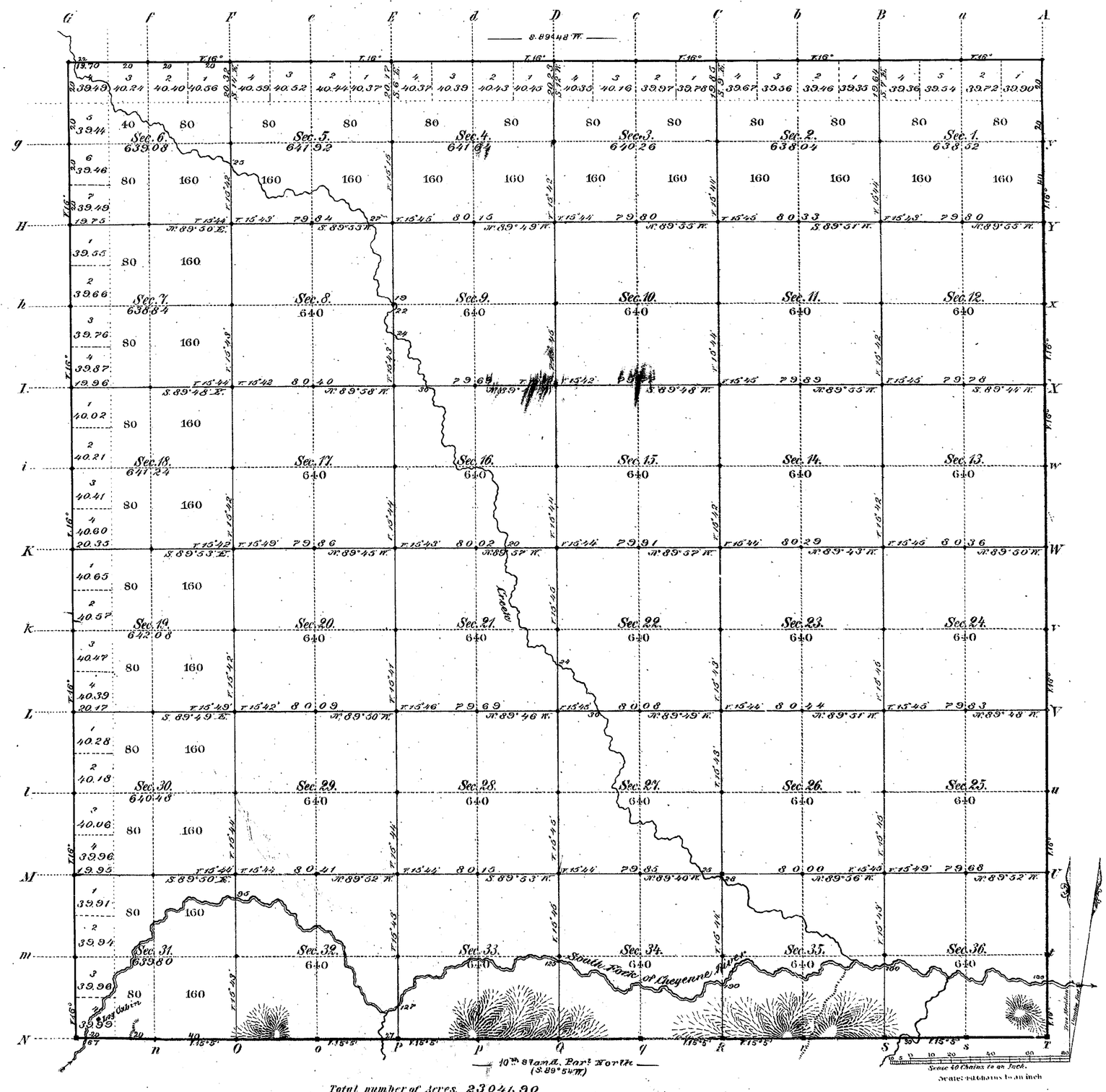

Total number of Acres. 23041.90

	Surveys Designated	By Whom Surveyed	Date of Contract	Amount of Surveys Mls	Chs	Lks	When Surveyed	Magnetic Declination
E. W. & N.	Township lines	G. M. Carson	October 27th 1881	17	79	70	May 3, 11 & 12, 1882	16° East
	Subdivisions	" " "	" " "	60	00	45	June 10-16, 1882	16° 44' "
	Connections							
	10th Stand. Par. N.	Mc Carthy & Moore	February 2, 1881	6	0	0	Febr. 24, March 1, 1882	

The above Map of Township No. 41 North of Range No. 70 West of the Sixth Principal Meridian Wyoming Territory is strictly conformable to the field notes of the survey thereof on file in this Office, which have been examined and approved.

Surveyor General's Office,
Cheyenne Wyoming
October 25th 1882.

Edw. C. Bond
Sur. Gen.

978

A. Gast & Co., St. Louis Mo.

41 - 70

Click Here for Field Notes

10TH STANDARD PARALLEL NORTH

From the 8th to the 10th Guide Meridian West, between Townships 40 & 41 N., Ranges 65 to 80 incl. West of the 6th Prin.l Mer. Wyo. Terr.

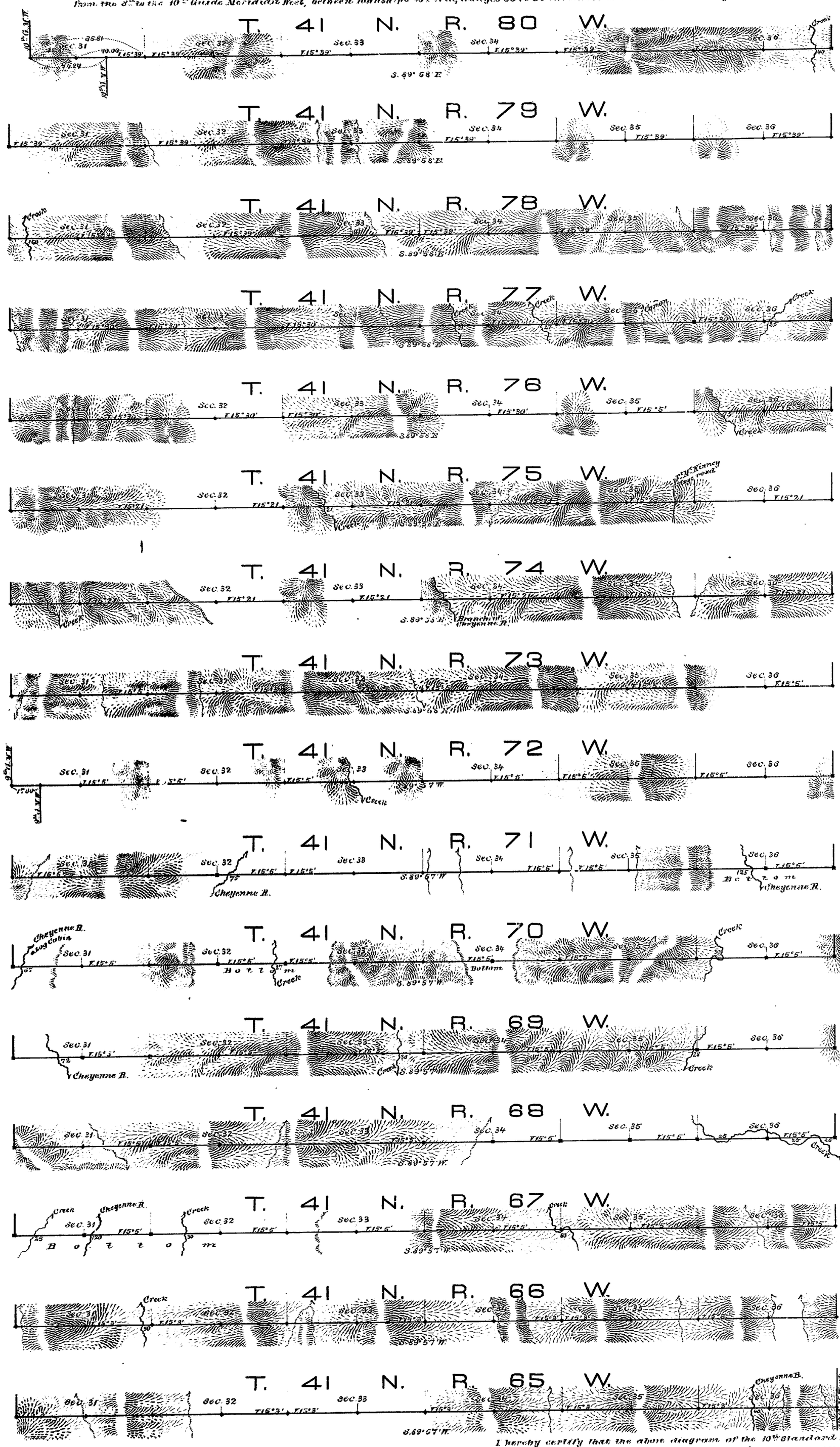

Scale, 40 chs. to an inch.

Magnetic variat. East.

Surveys Designated	By whom surveyed	Date of Contract	Amount of Surveying			When surveyed
			Cts.	Dds.	Chs.	
10th Stand. Pr. North, W. Carthy Moore		February 2nd 1881	96	65	81	Feby. 19 March 1881
Transcribed						

I hereby certify that the above diagram of the 10th Standard Parallel North, from the 8th to the 10th Guide Mer. W., betw. Twps. 40 & 41 N., Rgs. 65 to 80 incl. West of the 6th Prin.l Mer. Wyo. Territ. is strictly conformable to the field notes of the survey thereof on file in this Office, which have been examined and approved.

Surveyor General's Office,
Cheyenne, Wyo. July 24th 1882.

Edw. C. David
Surveyor General.

ACCESSION NO. 1113

(15) Indexes

accession no. 1339

EXTERIOR LINES.

Scale, 3 miles to an inch. *Magnetic Variation East*

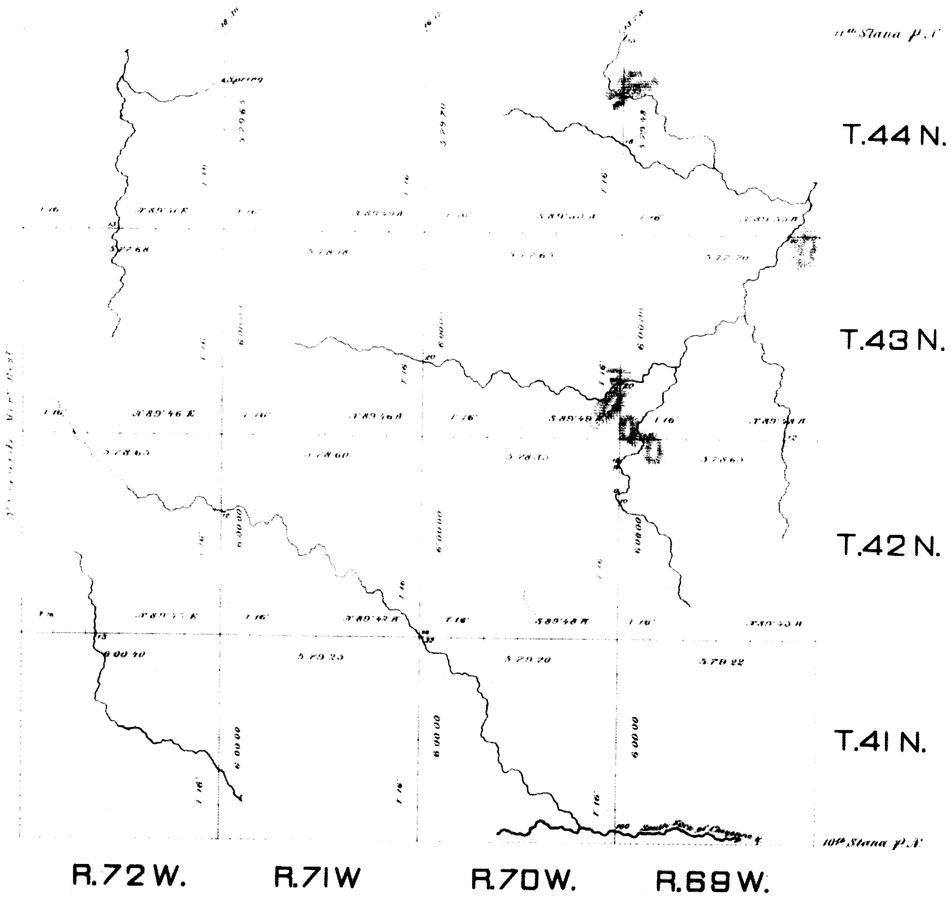

Surveys Designation	By whom Surveyed	Date of Contract.	Amount of Surveys. Mls.	Chs.	Lks.	When Surveyed.
Exteriors	E. M. Larson	Oct. 27. 1881	143	68	86	May 3-24, 1882.
Connections	" " "	" " "		48	20	" " "

I hereby certify that the above diagram of the exterior lines of Townships Nos 41, 42, 43, and 44 North, Ranges Nos 69, 70, 71, and 72 West of the Sixth Principal Meridian, Wyoming Territory, is strictly conformable to the field notes of the survey thereof on file in this office, which have been examined and approved.

Surveyor General's Office,
Cheyenne Wyo.
October 25th 1882.

Edw. G. Dwire *Surveyor General*

986