7751

ORIGINAL

TOWNSHIP 41 NORTH, RANGE 71 WEST, OF THE SIXTH PRINCIPAL MERIDIAN, WYOMING.

SUPPLEMENTAL PLAT

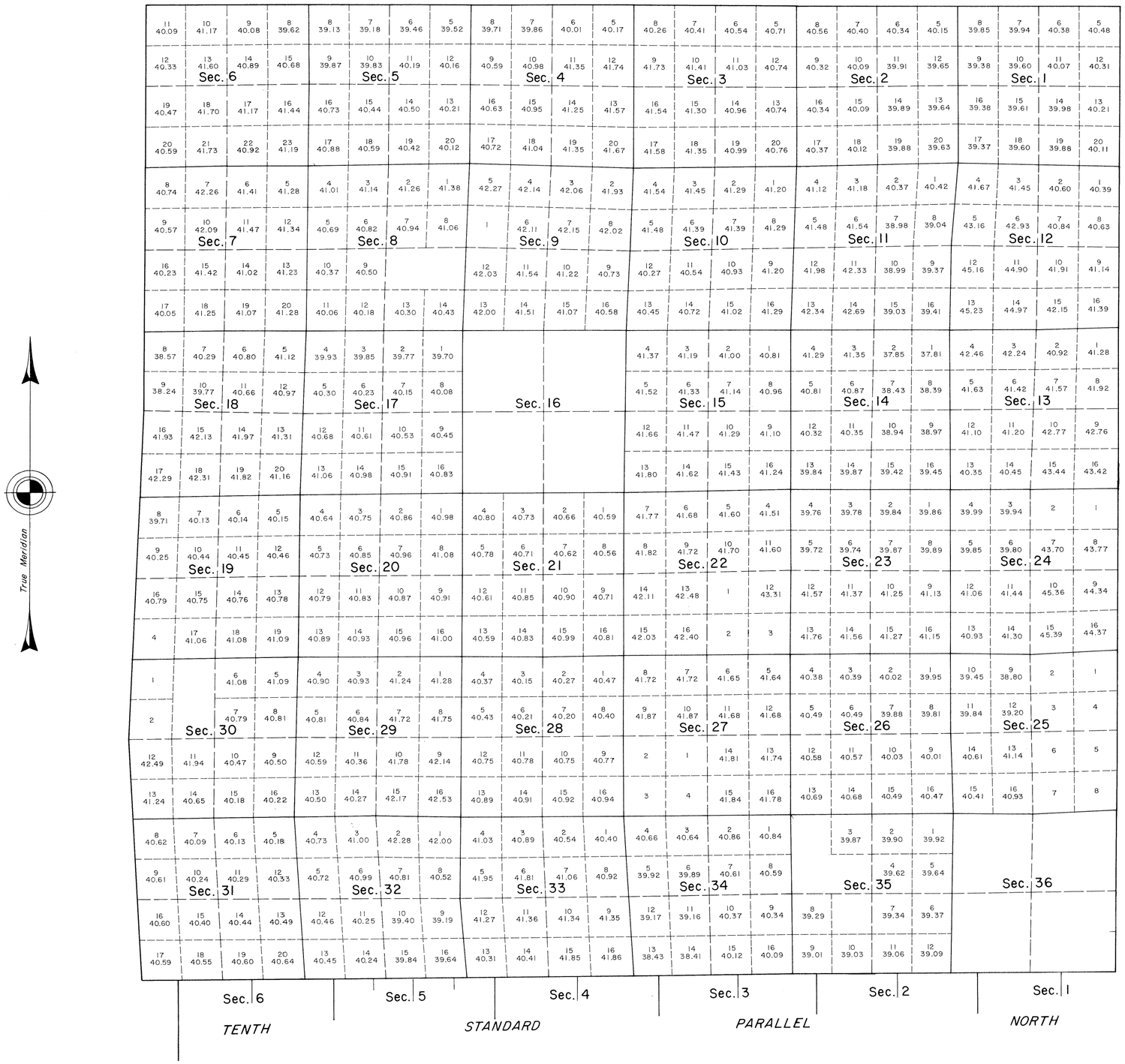

Scale in Chains

This plat showing a subdivision of certain sections, T. 41 N., R. 71 W., Sixth Principal Meridian, Wyoming, is based upon the plat accepted April 8, 1981.

Certain modified lots and areas shown hereon pertain to Federal interest estate only. Except as indicated hereon, the lottings and areas are as shown on the plat approved October 25, 1882, and the plat accepted April 8, 1981.

UNITED STATES DEPARTMENT OF THE INTERIOR
BUREAU OF LAND MANAGEMENT

Cheyenne, Wyoming December 4, 1985

This plat, showing amended lottings, is based upon the official records and, having been correctly prepared in accordance with the regulations of this Bureau, is hereby accepted.

For the Director

Richard L. Pakes

Chief Cadastral Surveyor for Wyoming

W.H.B.

982 B

982-A

Click Here for Field Notes

ORIGINAL

TOWNSHIP 41 NORTH, RANGE 71 WEST, OF THE SIXTH PRINCIPAL MERIDIAN, WYOMING.

DEPENDENT RESURVEY

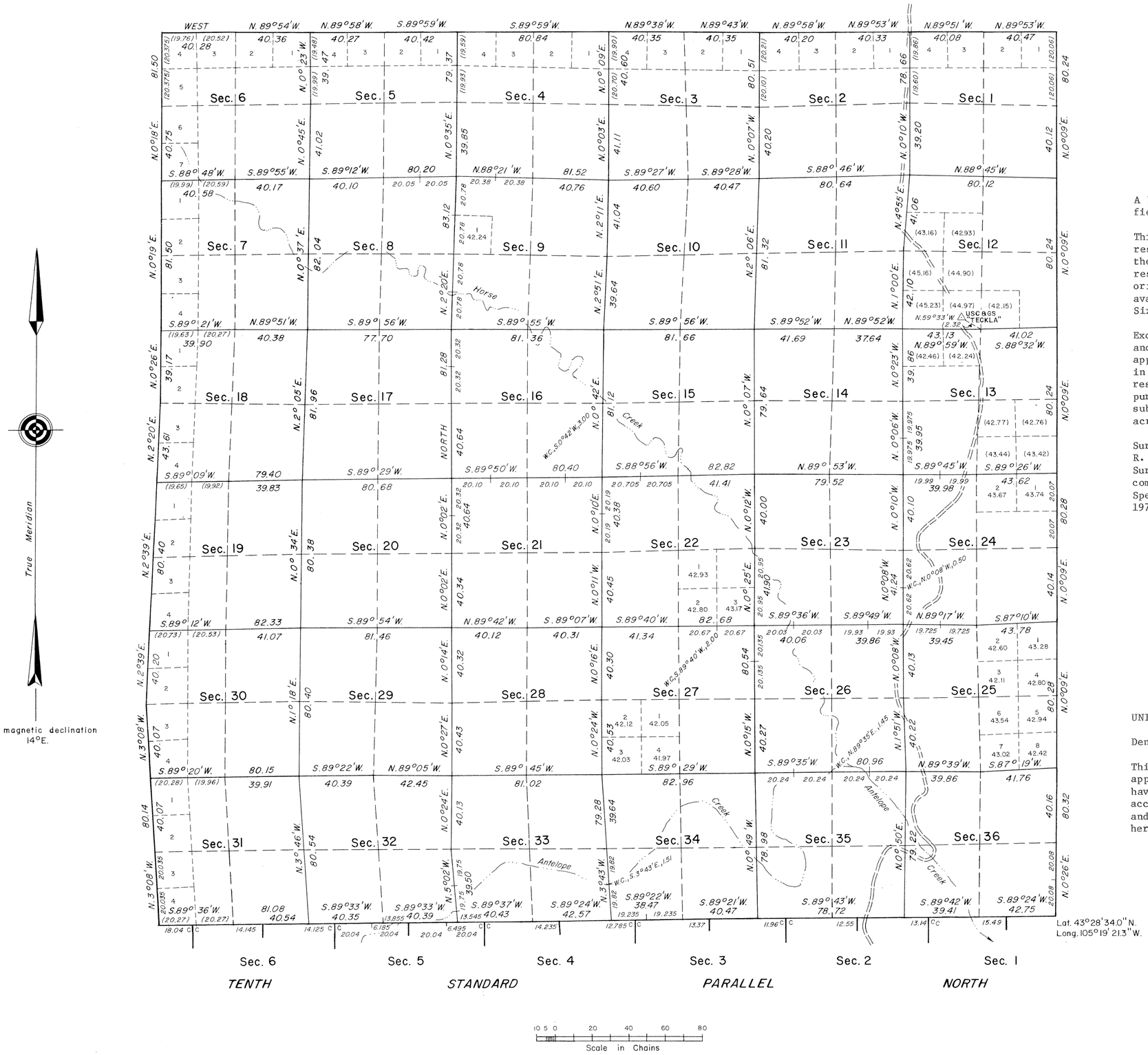

A history of surveys is contained in the field notes.

This plat represents the dependent resurvey of the exterior boundaries and the subdivisional lines designed to restore the corners in their true original locations according to the best available evidence, T. 41 N., R. 71 W., Sixth Principal Meridian, Wyoming.

Except as indicated hereon, the lottings and areas are as shown on the plat approved October 25, 1882. Areas shown in parentheses are derived from dependent resurvey data, and are for administrative purposes only. Boundaries of the legal subdivisions containing parenthetical acreages are in no way altered.

Survey executed by Dell Cazier and Lonnie R. Gibson, Supervisory Cadastral Surveyors, beginning August 5, 1976, and completed May 6, 1980, pursuant to Special Instructions dated February 26, 1976, for Group No. 382, Wyoming.

UNITED STATES DEPARTMENT OF THE INTERIOR
BUREAU OF LAND MANAGEMENT
Denver, Colorado April 8, 1981

This plat is strictly conformable to the approved field notes, and the survey, having been correctly executed in accordance with the requirements of law and the regulations of this Bureau, is hereby accepted.

For the Director

D. Voorhees

Chief, Cadastral Survey
Examination and Approval Staff

L.G.B.

7548

(15)

Click Here for Field Notes

42

1535

TOWNSHIP No. 41 NORTH, RANGE No. 71 WEST of the 6th Principal MERIDIAN.

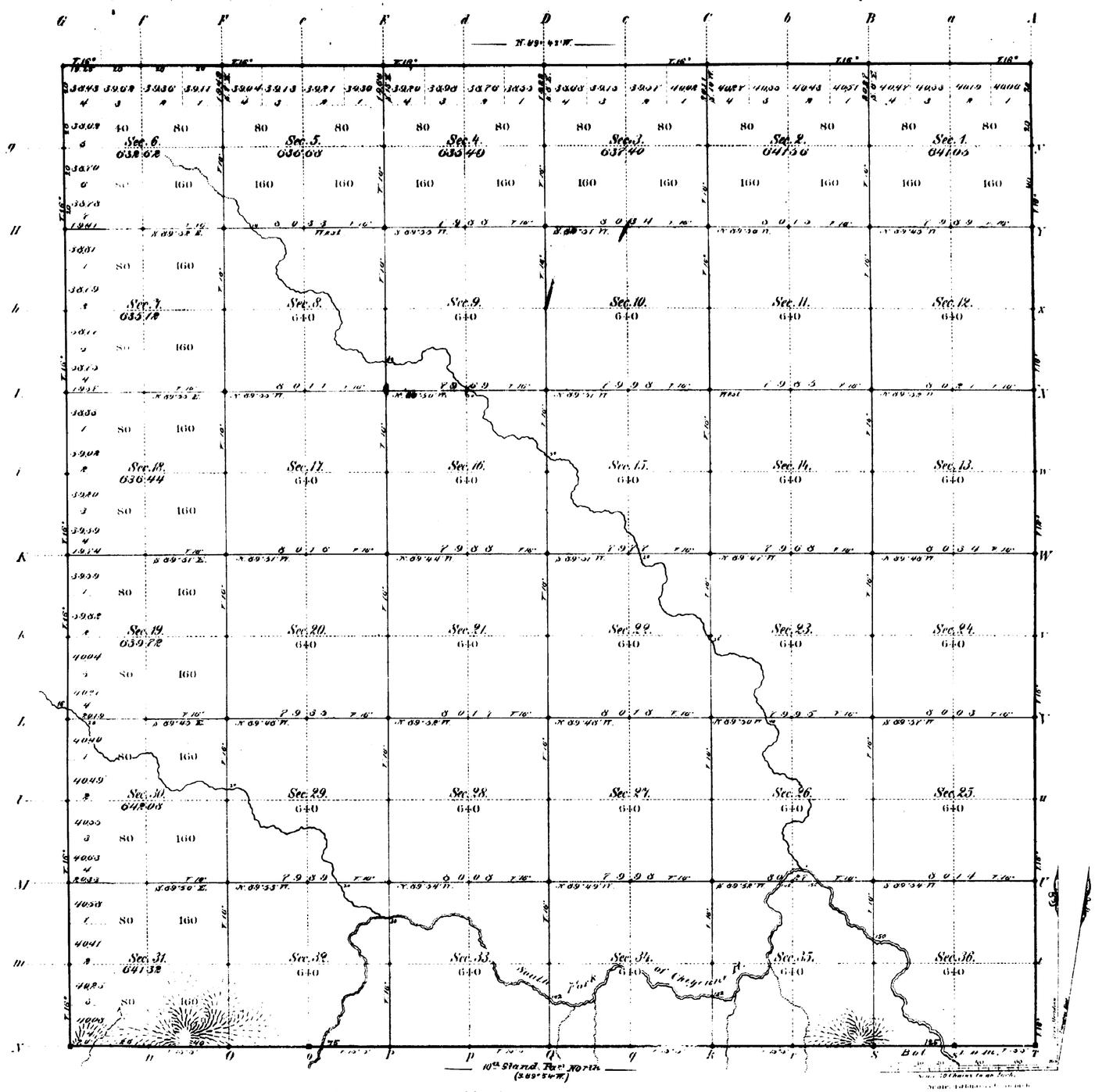

Total number of Acres 23019.48

Surveys Designated	By Whom Surveyed	Date of Contract	Amount of Surveys Miles	Chains	Links	When Surveyed	Magnetic Declination
E. W. & N. Township lines	A. M. Carson	October 27, 1881	17	78	25	May 11, 17 & 18, 1882	16° East
Subdivisions			39	18	9	June 3, 9, 1882	16° "
Corrections							
10th Stand. Par. N.	McCarty & Moore	February 2, 1881	6	0	0	March 2, 1881	

The above Map of Township No. 41 North of Range No. 71 West of the 6th Principal Meridian Wyoming Territory is strictly conformable to the field notes of the survey thereof on file in this Office, which have been examined and approved.

Surveyor General's Office,
Cheyenne Wyoming
October 25th 1882.

Edw. C. David
Chief Dep.

982

A. Gast & Co. St. Louis Mo.

41 - 71

(15)
Indexes

Click Here for Field Notes

accession no. 1339

EXTERIOR LINES.

Scale, 3 miles to an inch. *Magnetic Variation East*

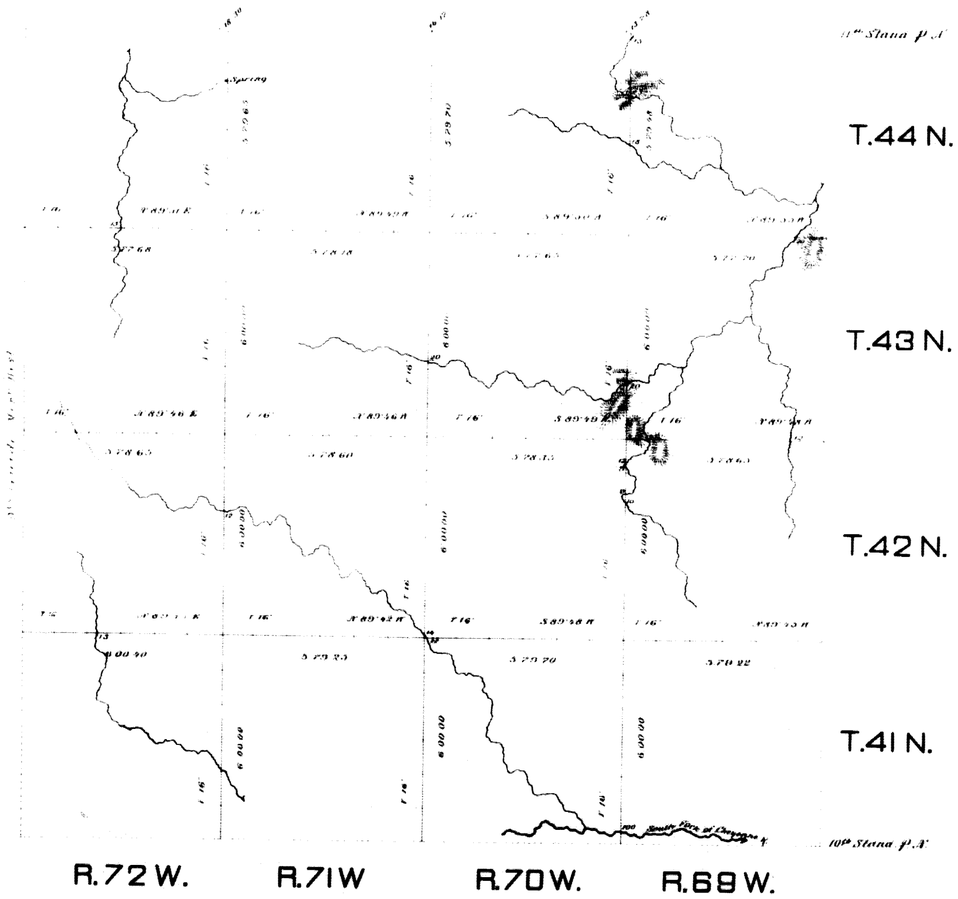

Surveys Designation	By Whom Surveyed	Date of Contract	Amount of Surveys Mls.	Chs.	Lks.	When Surveyed.
Exteriors	G. M. Carson	Oct. 27. 1881	143	62	89	May 3-24, 1882.
Connections	" " "	" " "		48	25	" " "

I hereby certify that the above diagram of the exterior lines of Townships No. 41, 42, 43, and 44 North, Ranges No. 69, 70, 71, and 72 West of the Sixth Principal Meridian, Wyoming Territory, is strictly conformable to the field notes of the survey thereof on file in this office, which have been examined and approved.

Surveyor General's Office,
Cheyenne Wyo.
Oct. 25th 1882.

Edw. L. Davis
Surveyor General

986

Click Here for Field Notes

10TH STANDARD PARALLEL NORTH

From the 8th to the 10th Guide Meridian West, between Townships 40 & 41 N., Ranges 65 to 80 incl. West of the 6th Prin.l Mer. Wyo. Terr.

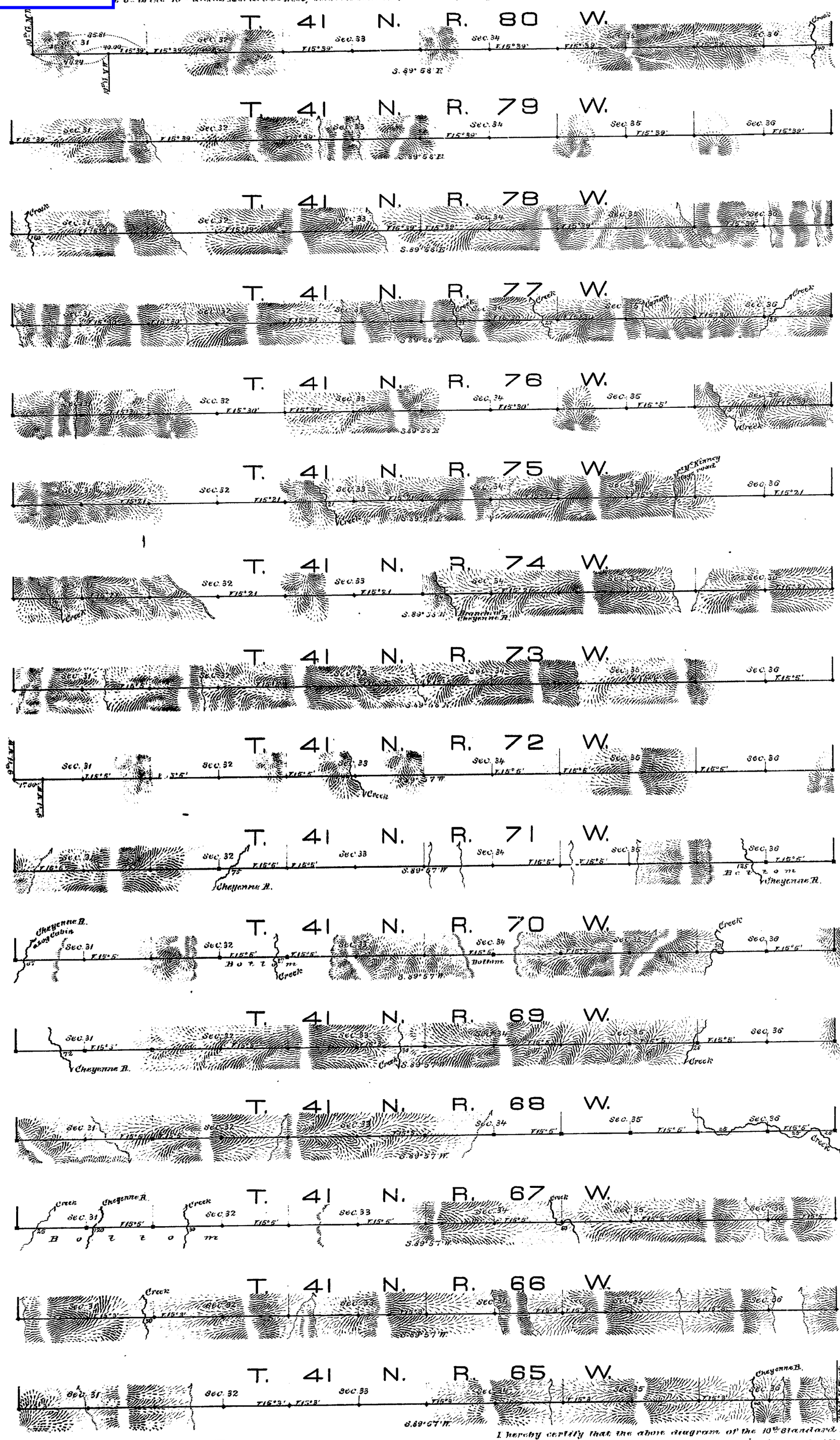

Scale, 40 chs. to an inch.

Magnetic variat. East.

Surveys Designated	By whom surveyed	Date of Contract	Amount of Surveying			When surveyed
			Cls.	chs.	lks.	
10th Stand. P.l North	Chas. F. Harvey	January 7th 1881	96	65	81	Feb. 19 - March 1881

Transcribed

I hereby certify that the above diagram of the 10th Standard Parallel North, from the 8th to the 10th Guide Mer. W., betw. Twps. 40 & 41 N., Rgs. 65 to 80 incl. West of the 6th Prin.l Mer. Wyo. Territ. is strictly conformable to the field notes of the survey thereof on file in this Office, which have been examined and approved.

Surveyor General's Office,
Cheyenne, Wyo. July 24th 1882.

Edw. C. David
Surveyor General.

ACCESSION NO. 1113