Click Here for Field Notes

Ac. 6722

ORIGINAL

TOWNSHIP 41 NORTH, RANGE 73 WEST OF THE SIXTH PRINCIPAL MERIDIAN, WYOMING.

DEPENDENT RESURVEY

RECEIVED MAY 22 1957



Area resurveyed: 23,072.58 acres

This plat represents a resurvey of the Tenth Standard Parallel North, through R. 73 W. and the East, West, and North boundaries and the subdivisional lines of T. 41 N., R. 73 W. of the Sixth Principal Meridian, Wyoming, designed to restore the corners to their original locations according to the best available evidence. The lottings and areas are as shown on the plat of the survey approved December 11, 1882.

The history of the earlier surveys is set forth in the field note records. The land is cut by numerous draws and has very little timber.

Resurvey executed by Russell C. MacDonald, September 30 to October 28, 1955 under Special Instructions for Group 246, Wyoming, dated September 26, 1955.

UNITED STATES DEPARTMENT OF THE INTERIOR
BUREAU OF LAND MANAGEMENT
Washington, D. C. January 24, 1957

This plat is strictly conformable to the approved field notes, and the survey, having been correctly executed in accordance with the requirements of law and the regulations of this Bureau, is hereby accepted.

For the Director

Earl G. Harrington

Cadastral Engineering Staff Officer

Lat. 43° 28' 28.8" N.
Long. 105° 33' 50.2" W.

O.E.M.

1041-A

41 -73

(15)

Click Here for Field Notes

100

1420

TOWNSHIP Nº 41 NORTH, RANGE Nº 78 WEST OF SIXTH PRINCIPAL MERIDIAN

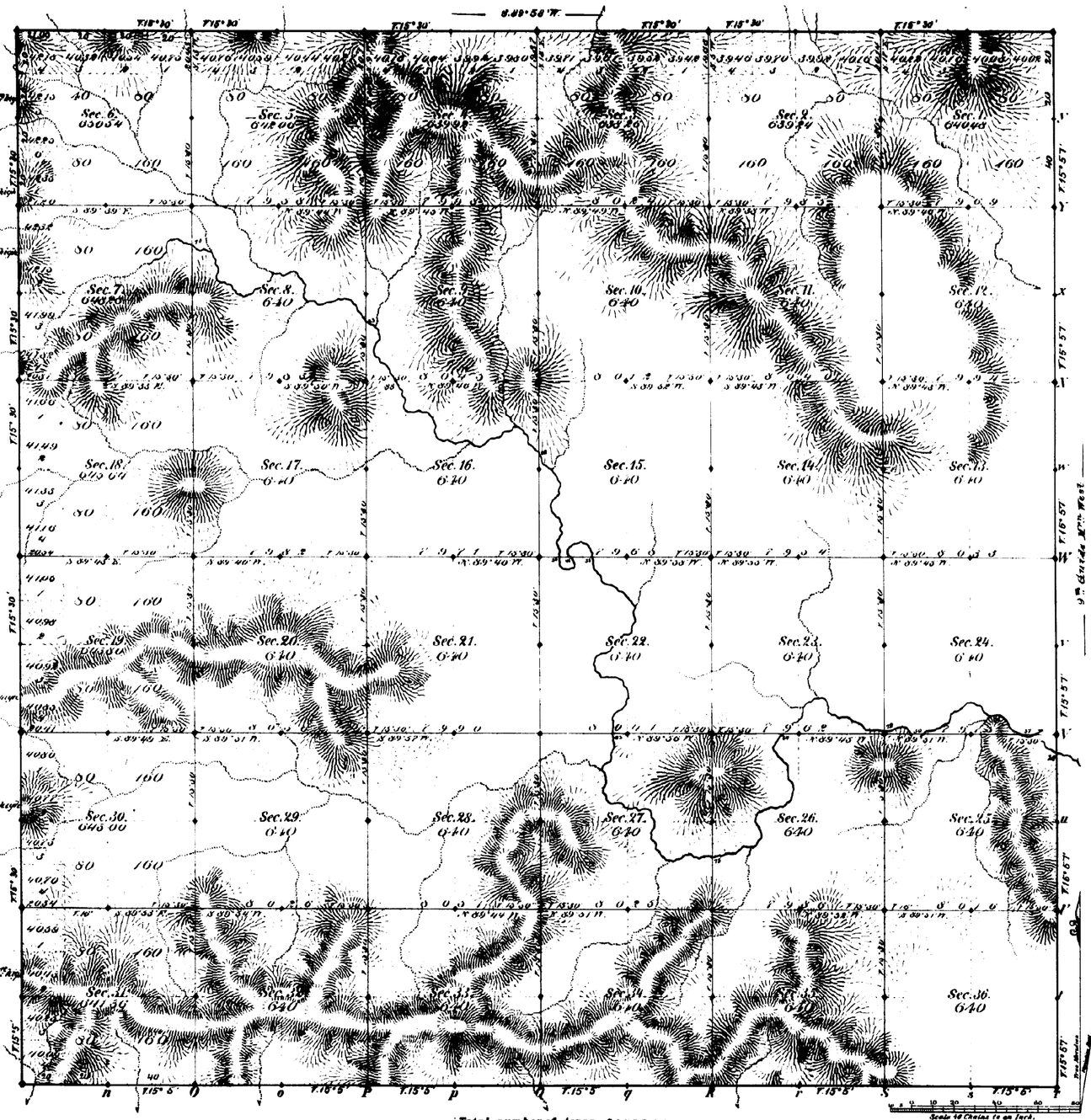

Meanders of

Posts	Courses	Ch's Lk's	Posts	Courses	Ch's Lk's	Posts	Courses	Ch's Lk's

Total number of Acres. 23078.56

	Surveys Designated	By Whom Surveyed	Date of Contract	Amount of Surveys Miles	Chs	Lks	When Surveyed	Magnetic Decl.
W. & N.	Township lines	McCarthy & Moore	Febr. 2, 1881	12	01	00	June 30, July 1, 1881	15° 15' East
	Subdivisions	F. Buckley	April 21st 1882	60	3	63	Oct. 19-20, 1882	15° 30'
	Connections							
	10th Stand. Pa N	McCarthy & Moore	Febr. 2, 1881	6	0	0	March 16, 1881	
	9th Guide Mer. W.	" " "	" "	6	0	0	March 17, 1881	

The above Map of Township Nº 41 North of Range Nº 78 West of the Sixth Principal Meridian in Wyoming Territory is strictly conformable to the field notes of the survey thereof on file in this Office, which have been examined and approved.

Surveyor General's Office,
Cheyenne, Wyoming
December 11th 1882

Edw. C. David
Dep. Surv. Gen.l

A. Gast & Co. St. Louis Mo.

1041

41 - 73

(13)

Indexed

accession no 1111

Click Here for Field Notes

EXTERIOR LINES.

Scale, 3 miles to an inch. Magnetic Var. East.

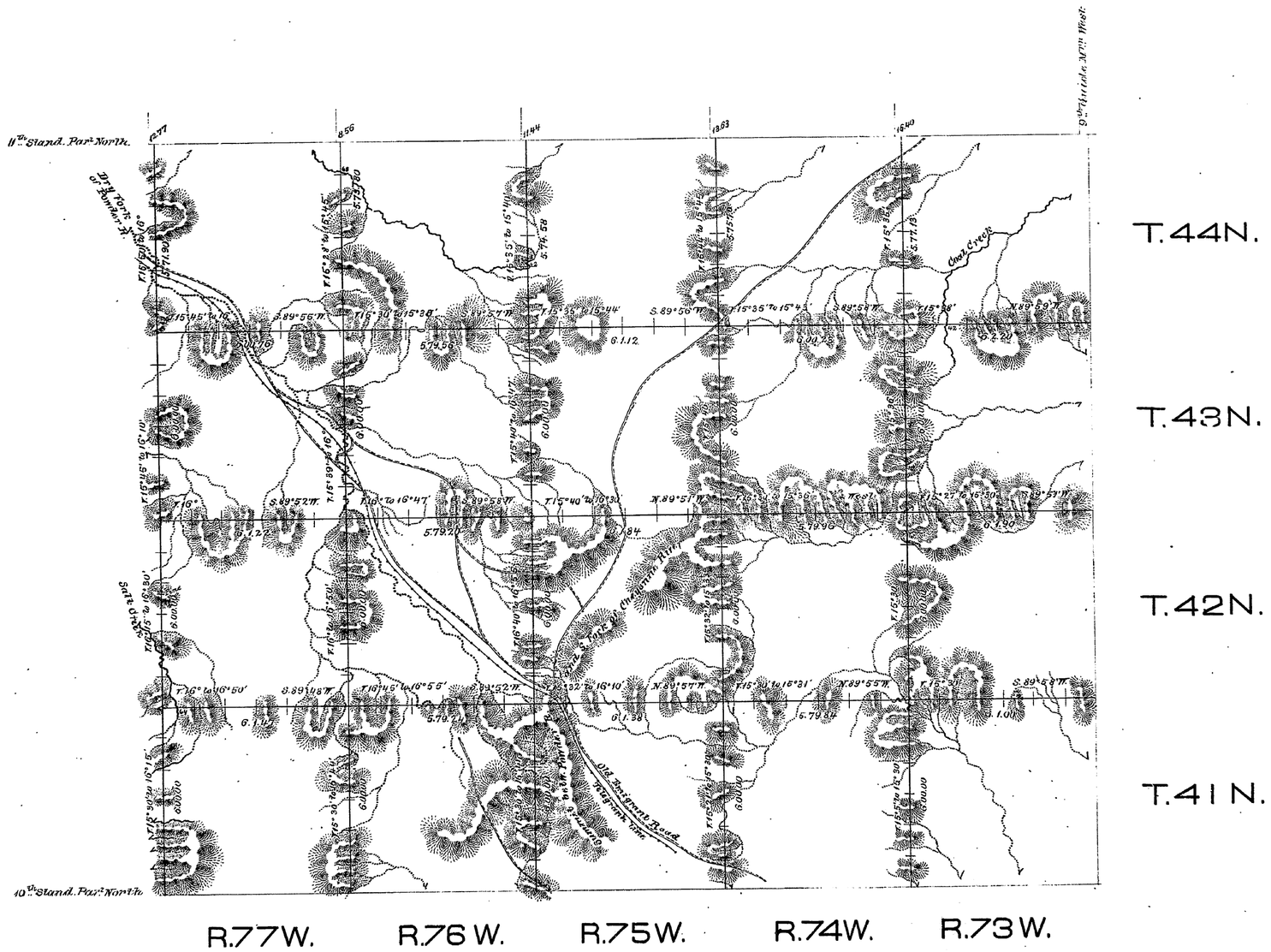

Surveys Designated	By whom surveyed	Date of Contract	Amount of Surveys Mls.	Chs.	Lks.	When Surveyed
Exterior lines	Mc Carthy & Moore	February 2, 1881	209	64	3	June 30–Aug. 8, 1881
Connections	" " "	" " "		62	80	" " "

I hereby certify that the above diagram of the exterior lines of Townships 41 to 44 N. inclusive, Ranges 73 to 77 inclusive, West of the 6th Principal Meridian, Wyoming Territory, is strictly correct, formable to the field notes of the survey thereof on file in this Office, which have been examined & approved.—

Surveyor General's Office,
Cheyenne, Wyo. July 24th 1882.

Edw. C. David
Surveyor General.

796

Click Here for Field Notes

10TH STANDARD PARALLEL NORTH

From the 8th to the 10th Guide Meridian West, between Townships 40 & 41 N., Ranges 65 to 80 inclusive, West of the 6th Prin.l Mer. Wyo. Terr.

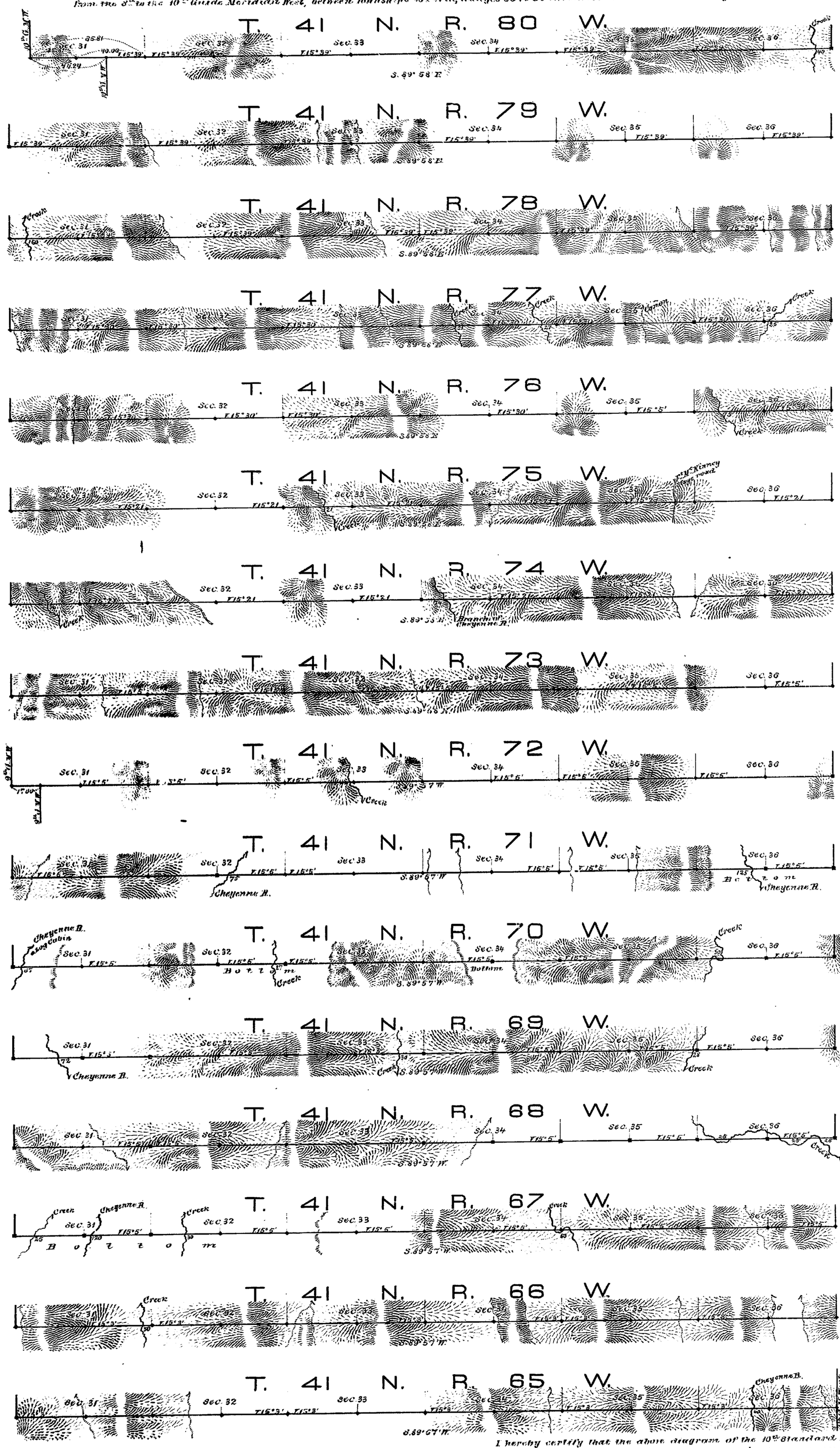

Scale, 40 chs. to an inch.

Magnetic variat. East.

Surveys Designated	By whom surveyed	Date of Contract	Amount of Surveying			When surveyed
			Ctns.	Chs.	Lks.	
10th Stand. Pl. North, W. of Sixth Principal	Charles F. Morse	February 7th 1881	96	65	81	Feby. 19 - March 10th 1881

I hereby certify that the above diagram of the 10th Standard Parallel North, from the 8th to the 10th Guide Mer. W., betw. Twps. 40 & 41 N., Rgs. 65 to 80 incl. West of the 6th Prin.l Mer. Wyo. Territ. is strictly conformable to the field notes of the survey thereof on file in this Office, which have been examined and approved.

Surveyor General's Office,
Cheyenne, Wyo. July 24th 1882.

Edw. C. David
Surveyor General.

ACCESSION NO. 1113

(13)

1109

Click Here for Field Notes

Ret. Tps. 41-44 N.

63.

9TH GUIDE MERIDIAN WEST.

Bore the 10th in the 12th Standard Parallel North, between Ranges 72 & 73 West of the 6th Prin'l Merid'n Wyom. Territory.

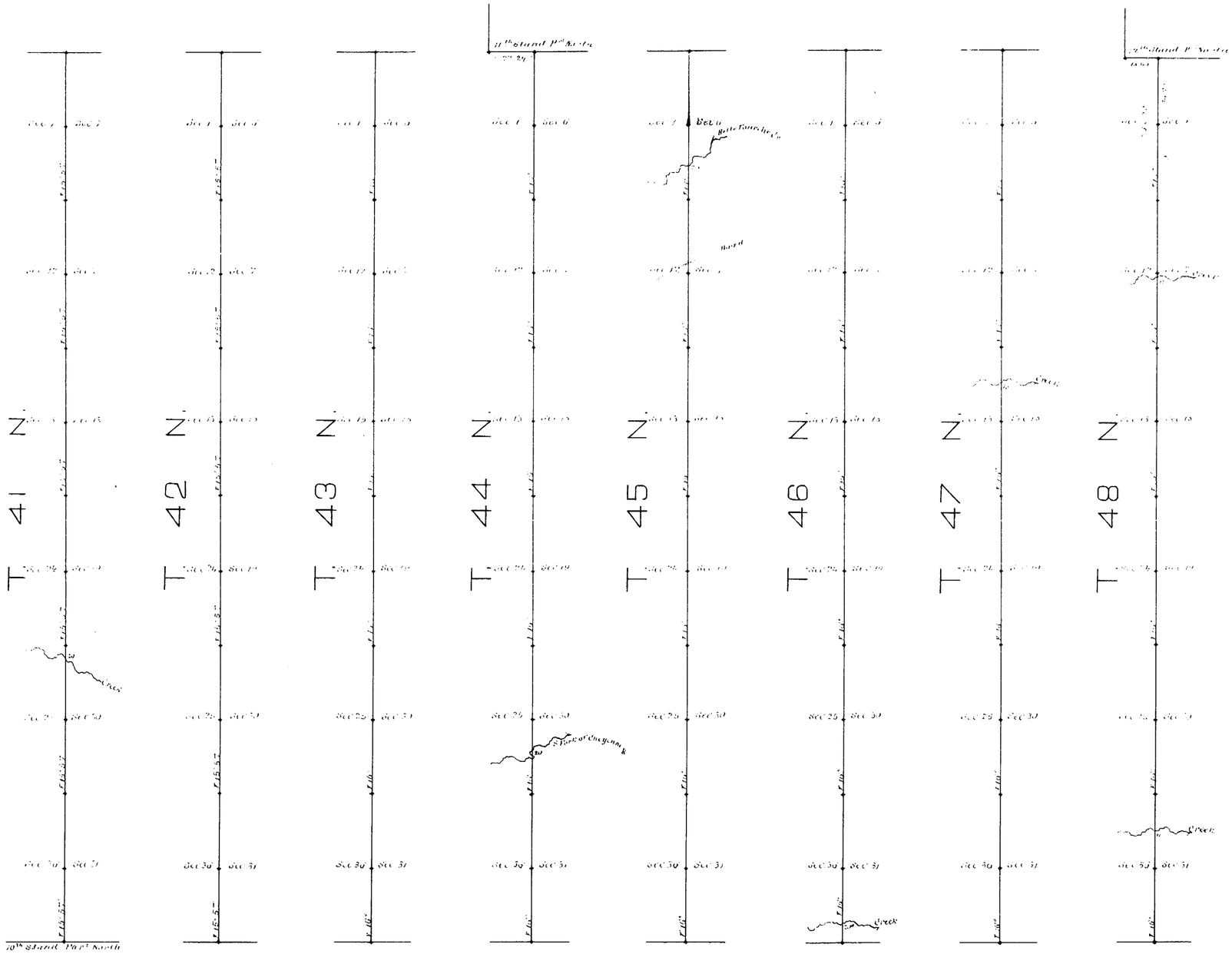

Magnetic Variat. East

Surveys Designated	By whom surveyed	Date of Contract	Amount of Surveys			When surveyed
			Miles	Chs.	Lks.	
9th Guide Mer. West	Geo. Gaylor & Moore	February 2nd 1861	57	70	70	March 17 21, 1861
Connections			3	40		64 March 19 & 21, 1861

I hereby certify that the above diagram of the 9th Guide Meridian West, from the 10th to the 12th Standard Parallel North, between Ranges 72 & 73 West of the 6th Prin'l Merid'n Wyoming Territory, is strictly conformable to the field notes of the Survey thereof on file in this Office, which have been examined and approved.

Surveyor General's Office,
Cheyenne, Wyo. Terry July 7th 1882

Edw. C. Dawes
Surveyor General