Click Here for Field Notes

Ac. 6693

ORIGINAL

TOWNSHIP 41 NORTH, RANGE 77 WEST OF THE SIXTH PRINCIPAL MERIDIAN, WYOMING.

DEPENDENT RESURVEY

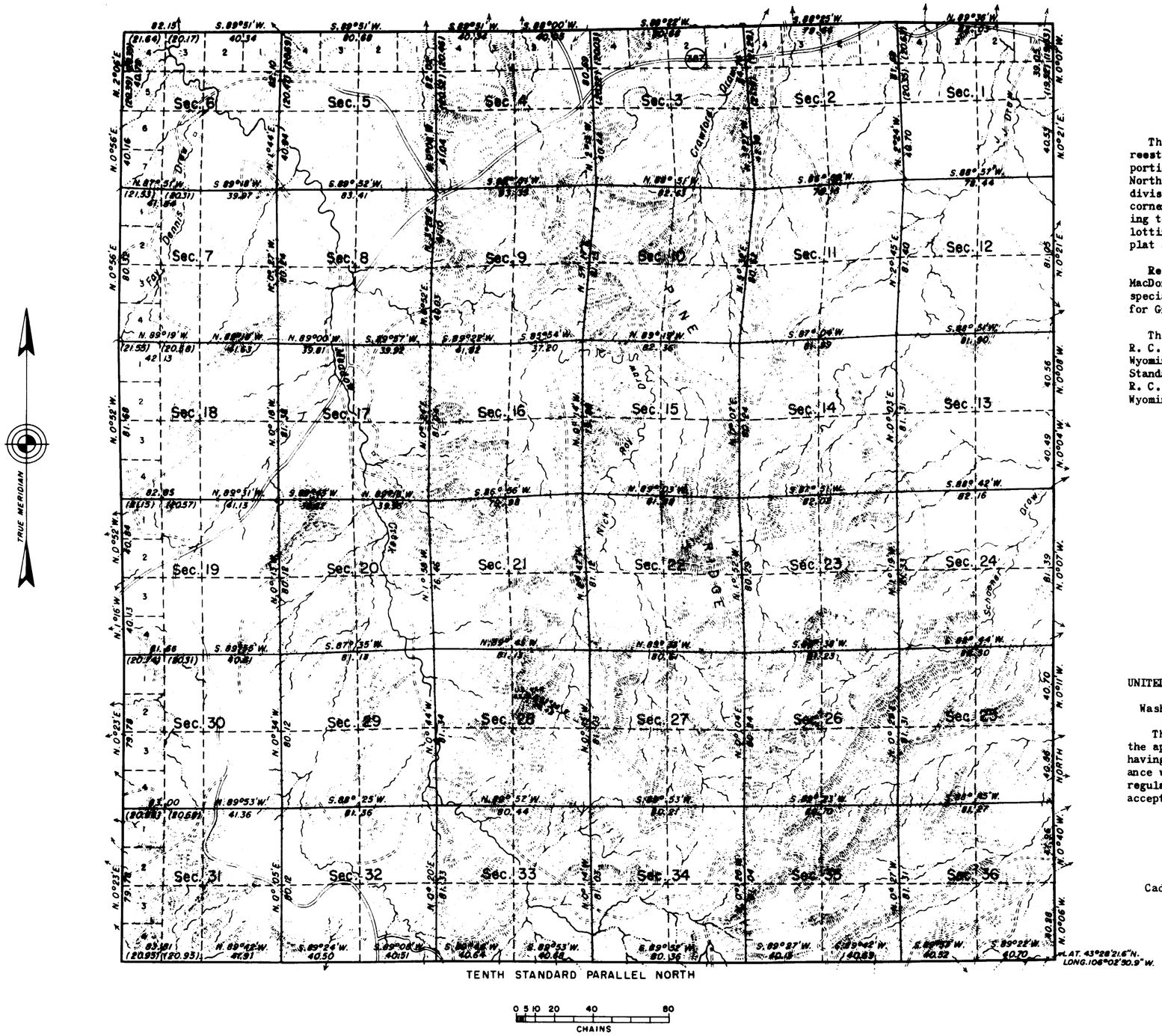

0 5 10 20 40 80
CHAINS

Total Area Resurveyed: 23,076.11 Acres

This plat represents a retracement and reestablishment of the East boundary, a portion of the Tenth Standard Parallel North through Range 77 West, and the Subdivisional lines designed to restore the corners in their original locations according to the best available evidence. The lottings and areas are as shown upon the plat approved December 11, 1882.

Resurvey executed by Russell C. MacDonald, June 23 to July 27, 1954, under special instructions dated March 16, 1953 for Group 241, Wyoming.

The West boundary was resurveyed by R. C. MacDonald in 1950 under Group 223, Wyoming. The west 1½ miles of the Tenth Standard Parallel North was resurveyed by R. C. MacDonald in 1951 under Group 233, Wyoming.

UNITED STATES DEPARTMENT OF THE INTERIOR
BUREAU OF LAND MANAGEMENT
Washington, D. C. July 9, 1956

This plat is strictly conformable to the approved field notes, and the survey, having been correctly executed in accordance with the requirements of law and the regulations of this Bureau, is hereby accepted.

For the Director

Earl G. Harrington

Cadastral Engineering Staff Officer

H.E.G. & M.L.

1056-A

41 - 77

Click Here for Field Notes

1435

TOWNSHIP Nº 41 NORTH, RANGE Nº 77 WEST OF 6th PRINCIPAL MERIDIAN.

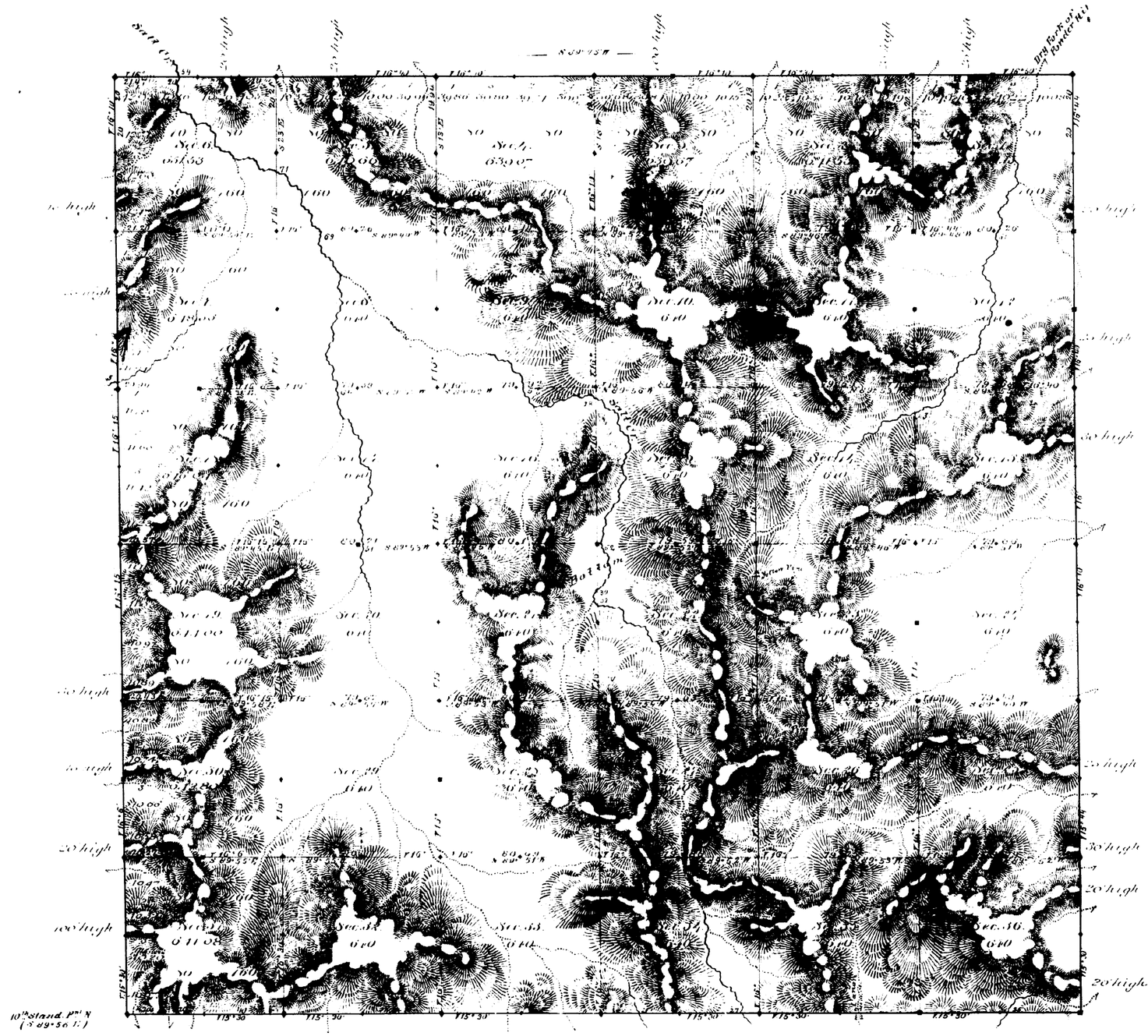

Total number of Acres 23,073.11

	Surveyors Surveyed	Date of Contract	Number of Miles	Number of Days	Date Surveyed	Magnetic Declination
Exterior Boundaries	M'Clellan & Moore	Feb. 8th 1881	23	4	27 July & 2 Aug. 1881	15° 25' East
Subdivisions	F. Buckley	April 27th 1882	60	34	26 March 10, 16, 1882	15° " "
Connections						
10th Stand. Prn.	N. McCarty & Moore	" "	6	0	0	March 18 & 19, 1881

The character of the township No. 41 North, Range No. 77 West of the 6th Principal Meridian, Wyoming Territory, is strictly conformable to the field notes of the survey thereof, on file in this Office, which have been examined, and approved.

Surveyor General's Office,
Cheyenne, Wyoming
Dec. 11th 1882

Edwin C. Davis
Surv. Gen'l

1056

41 - 77

(13)

Indexed

accession no 1111

Click Here for Field Notes

Retracement Field Notes
T. 41 N., Rs. 76-77 W.
T. 42 N., Rs. 76-77 W.
T. 43 N., R. 77 W.
T. 44 N., Rs. 76-77 W.

EXTERIOR LINES.

Scale, 3 miles to an inch. Magnetic Var. East.

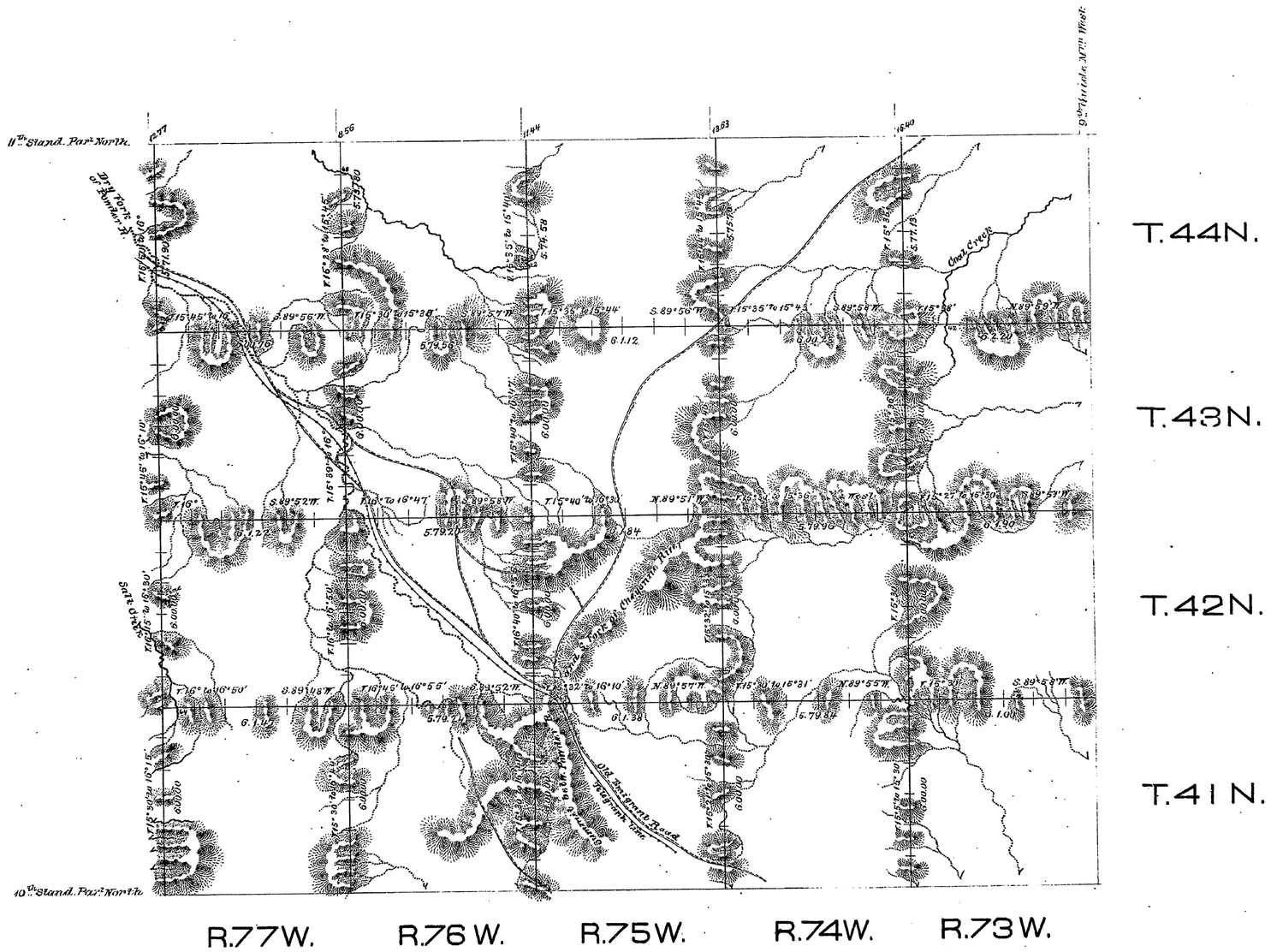

Surveys Designated	By whom surveyed	Date of Contract	Amount of Surveys Mls.	Chs.	Lks.	When Surveyed
Exterior lines	Mc Carthy & Moore	February 2, 1881	209	64	3	June 30–Aug. 8, 1881
Connections	" " "	" " "		62	80	" " "

I hereby certify that the above diagram of the exterior lines of Townships 41 to 44 N. inclusive, Ranges 73 to 77 inclusive, West of the 6th Principal Meridian, Wyoming Territory, is strictly correct, formable to the field notes of the survey thereof on file in this Office, which have been examined & approved.—

Surveyor General's Office,
Cheyenne, Wyo. July 24th 1882.

Edw. C. David
Surveyor General.

Click Here for Field Notes

10TH STANDARD PARALLEL NORTH

From the 8th to the 10th Guide Meridian West, between Townships 40 & 41 N., Ranges 65 to 80 incl. West of the 6th Prin.l Mer. Wyo. Terr.

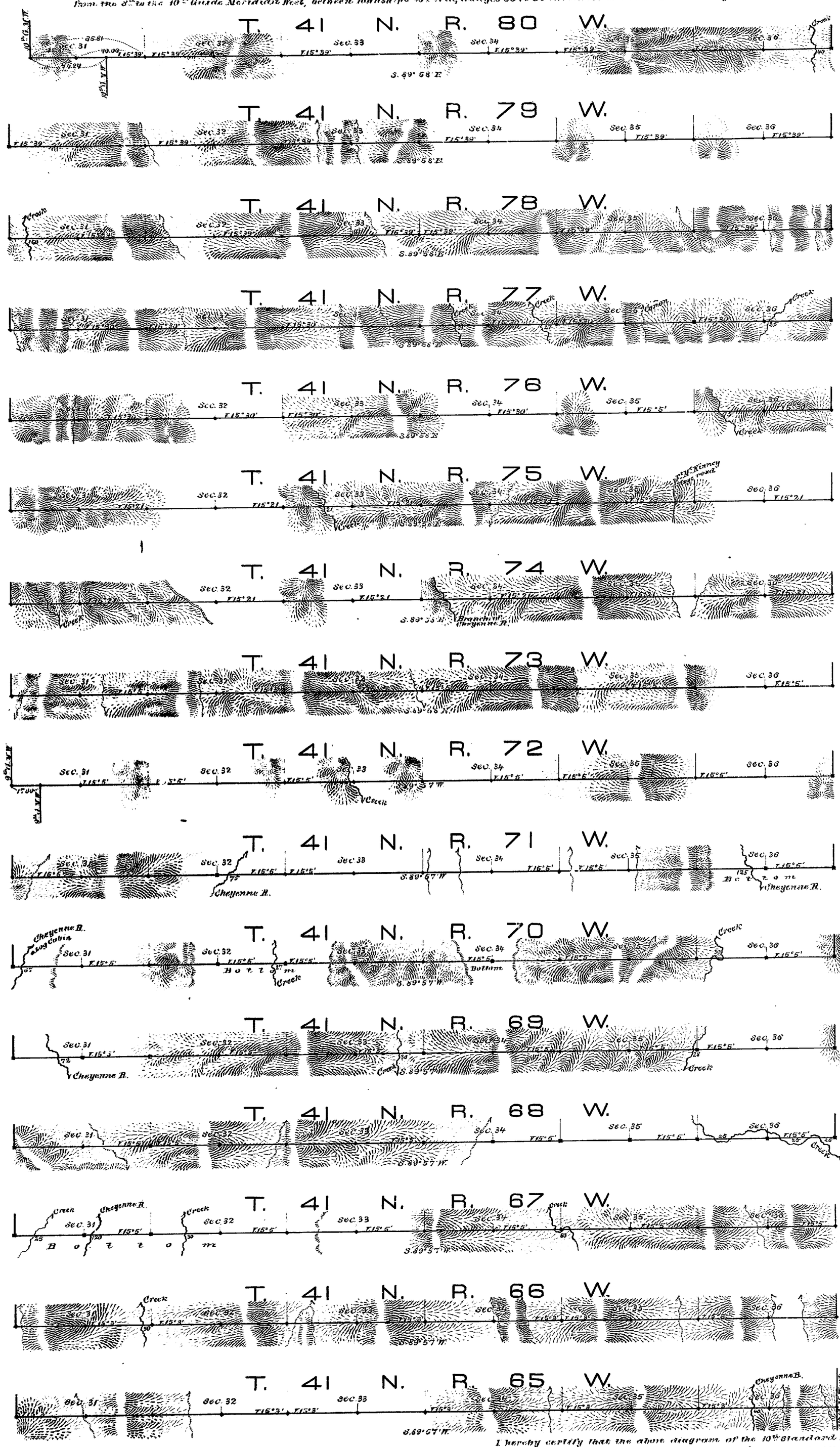

Scale, 40 chs. to an inch.

Magnetic variat. East.

Surveys Designated	By whom surveyed	Date of Contract	Amount of Surveying	When surveyed
10th Stand. Pr. North, W. Carthy Moore Principal		February 7th 1881	96 66 81	Feb. 19 March 1881

I hereby certify that the above diagram of the 10th Standard Parallel North, from the 8th to the 10th Guide Mer. W., betw. Twps. 40 & 41 N., Rgs. 65 to 80 incl. West of the 6th Prin.l Mer. Wyo. Territ. is strictly conformable to the field notes of the survey thereof on file in this Office, which have been examined and approved.

Surveyor General's Office,
Cheyenne, Wyo. July 24th 1882.

Edw. C. David
Surveyor General.

7198

ACCESSION NO. 1113

67