7993 **Click Here for Field Notes**

ORIGINAL

TOWNSHIP 49 NORTH, RANGE 62 WEST, OF THE SIXTH PRINCIPAL MERIDIAN, WYOMING.

DEPENDENT RESURVEY AND SUBDIVISION OF SECTION 30

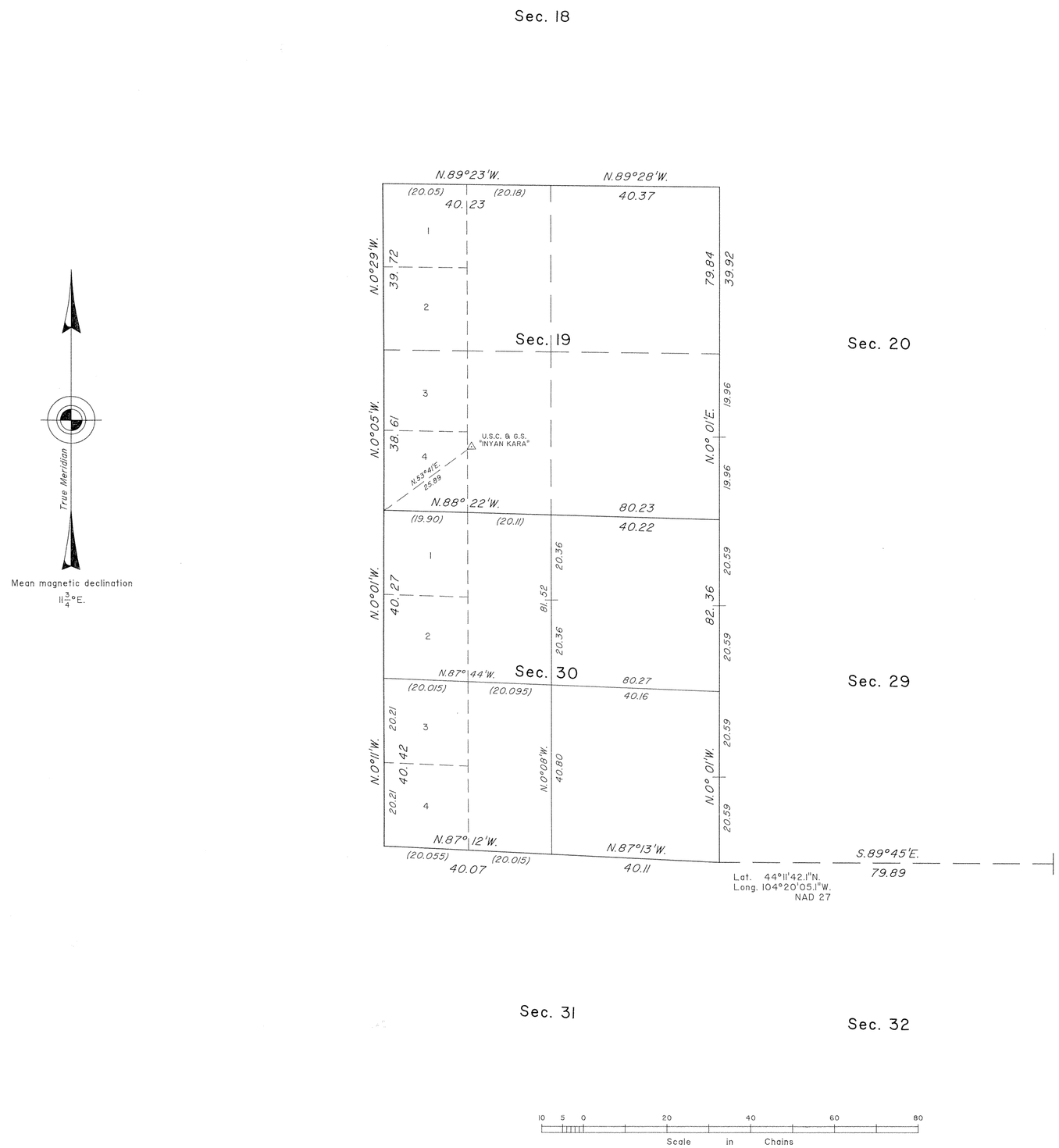

A history of surveys is contained in the field notes.

This plat represents the dependent resurvey of a portion of the west boundary and a portion of the subdivisional lines designed to restore the corners in their true original locations according to the best available evidence, and the subdivision of Section 30, T. 49 N., R. 62 W., Sixth Principal Meridian, Wyoming.

The lottings and areas are as shown on the plat approved October 4, 1882.

Survey executed by Lynn A. Forbes, Cadastral Surveyor, beginning July 26, 1993 and completed August 31, 1993, pursuant to Special Instructions dated February 16, 1993, for Group No. 575, Wyoming.

UNITED STATES DEPARTMENT OF THE INTERIOR
BUREAU OF LAND MANAGEMENT

Cheyenne, Wyoming June 29, 1994

This plat is strictly conformable to the approved field notes, and the survey, having been correctly executed in accordance with the requirements of law and the regulations of this Bureau, is hereby accepted.

For the Director

John P. Lee

Chief Cadastral Surveyor for Wyoming

W.H.B.

gpc

OFFICIALLY FILED: August 16, 1994

924 A

Click Here for Field Notes

(14)

ACCESSION NO. 1258

89

TOWNSHIP No. 49 NORTH, RANGE No. 62 WEST of the 6th Principal MERIDIAN.

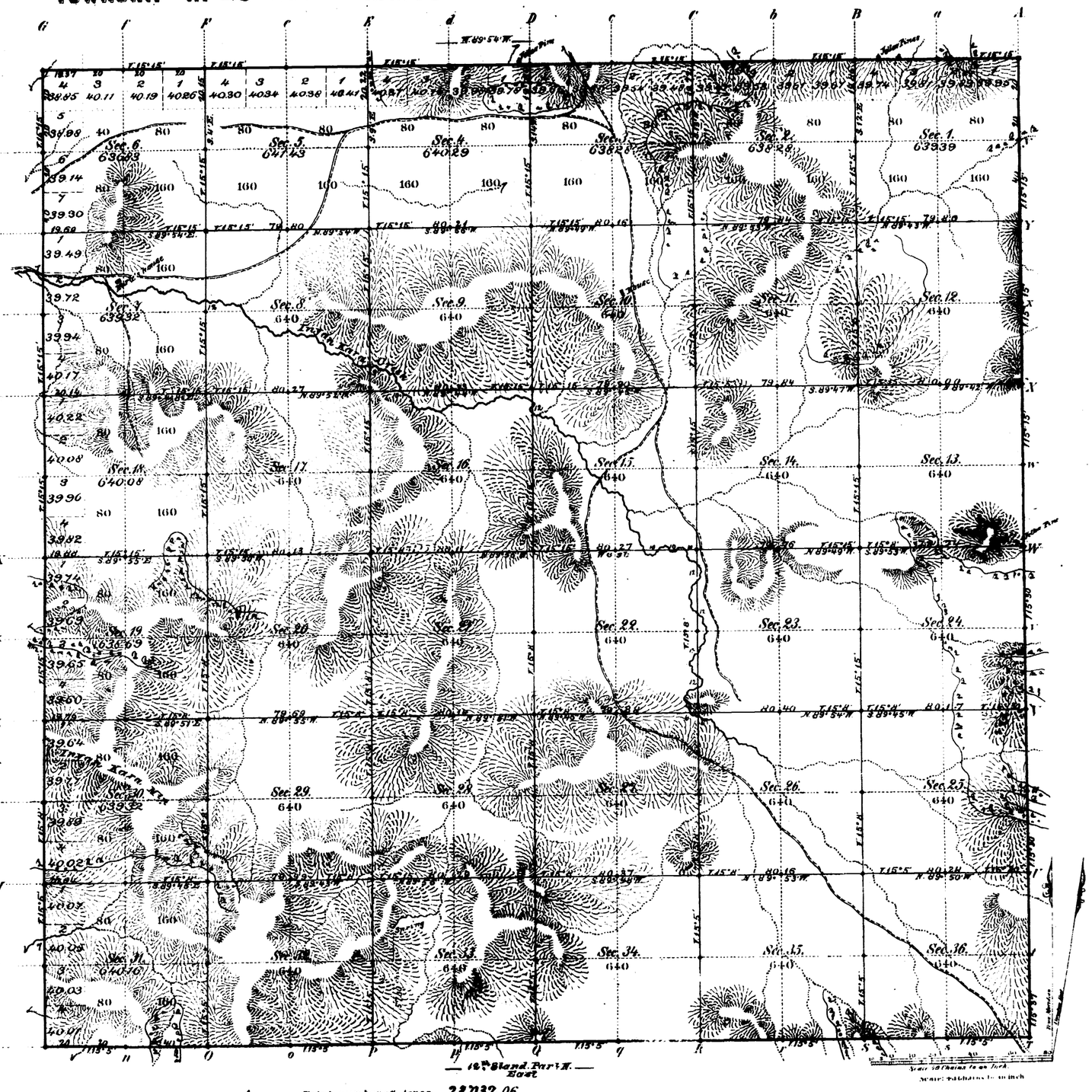

Total number of Acres. 23,032.06

Surveys Designated	By Whom Surveyed	Date of Contract	Amount of Surveys Mos.	Chs.	Lks.	When Surveyed	Magnetic Declination
E. W. N. Township-lines	Louis F. Stahle	Sept. 28, 1881	17	79	37	Oct. 20, 28 & 29, 1881	[illegible] East
Subdivisions	" " "	" " "	60	0	86	May 5-13, 1882	[illegible] " "
Connections							
12th Stand. Pt. N.	Hanson & Carson	May 6, 1881	6	0	0	May 24, 1881	

The above Map of Township No. 49 North of Range No. 62 West of the Sixth Principal Meridian Wyoming Territory is strictly conformable to the field notes of the survey thereof on file in this Office, which have been examined and approved.

Surveyor General's Office,
Cheyenne Wyoming
October 4th 1882

Edw. C. David
Sur. Genl.

A. Gast & Co., St. Louis Mo.

924

49 - 62

Click Here for Field Notes

Indexed (14) 1266

EXTERIOR LINES.

Scale 3 miles to 1 inch. Mag. Var. East.

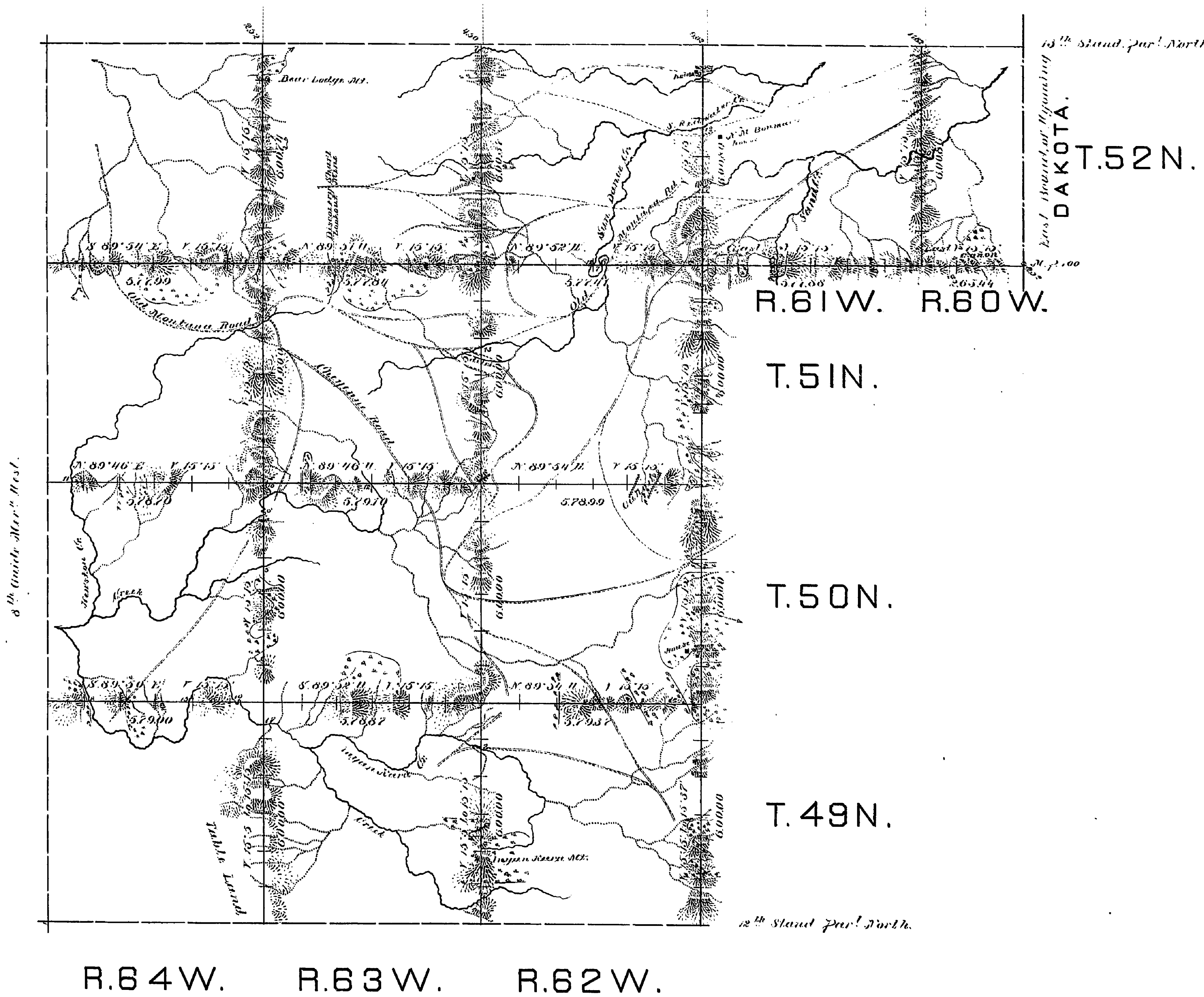

Surveys Designated	By Whom Surveyed	Date of Contract	Amount of Surveys mls.	chs.	lks.	When Surveyed
Exterior lines	Louis Stahle	Sept. 28, 1881	140	53	56	Oct.20-Nov.12, 1881
Connections	" " "	" " "		30	38	" " "

I hereby certify that the above diagram of the Exterior lines of Townships 49, 50 & 51 North, Ranges 62, 63 & 64 W, and Townships 52 North, Ranges 60, 61, 62, 63 & 64 West of the Sixth Principal Meridian, Wyoming Territory, is strictly conformable to the field notes of the survey thereof on file in this Office, which have been examined and approved.
Surveyor General's Office.
Cheyenne Wyo. October 4th 1882.

Edw. C. David
Surveyor General

Indexes (14) 1171

Click Here for Field Notes

Ret. Field Notes

14

12TH STANDARD PARALLEL NORTH

from the 8th Guide Meridian West, betw. Tps. 48 & 49 North, to the East Boundary of Wyoming.

(Course East.)

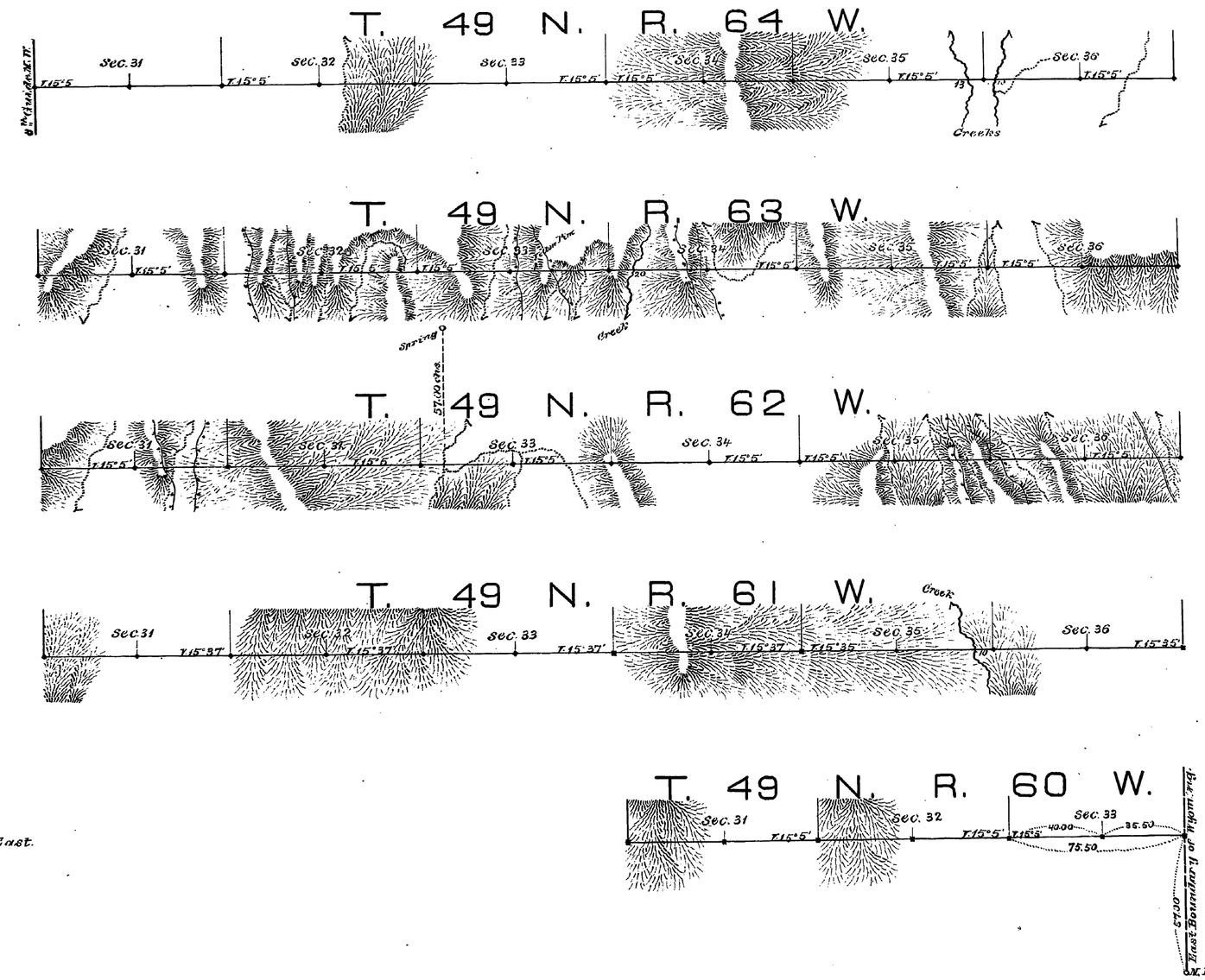

Scale, 40 chains to an inch.

Magn. Var. East.

Surveys Designated	By whom surveyed	Date of Contract	Amount of Surveys mls	chs.	lks.	When Surveyed
12th Stand. Par. N.	Hanson & Carson	May 6th 1881	26	75	50	May 23-25, 1881
Connections	" " "	" " "	0	57	0	May 25, 1881

I hereby certify, that the above diagram of the 12th Stand. Parall. North, from the 8th Guide Mer. West, betw. Tps. 48 & 49 N., to the East Boundary of Wyom. is strictly conformable to the field notes of the survey thereof on file in this Office, which have been examined and approved.

Surveyor Generals Office.

Cheyenne, Wyo. Aug. 3rd 1882.

Edw. C. Faurd

Surveyor General.

850