Click Here for Field Notes

accession no. 1245

(14)

TOWNSHIP No. 49 NORTH. RANGE No. 64 WEST of the 6th Principal MERIDIAN.

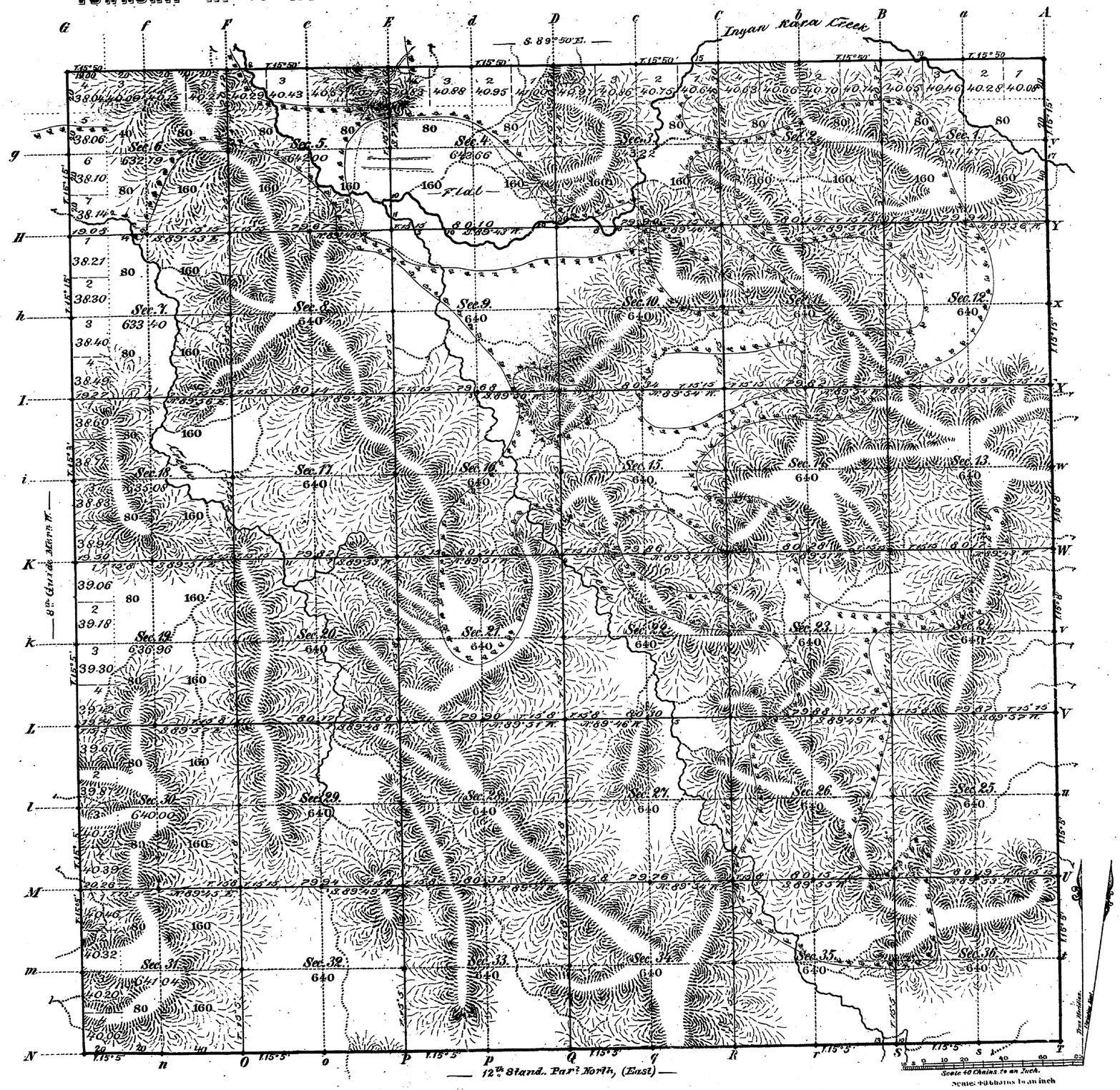

Total number of Acres. 23,032,35

Surveys Designated	By Whom Surveyed	Date of Contract	Amount of Surveys Mls.	Chs.	Lks.	When Surveyed	Magnetic Declination
E. & N. Township-lines	Louis F. Stahle	Septbr. 28, 1881	11	79	0	Nov. 4, 5 & 7, 1881	15° 12' East
Subdivisions	" " "	" " "	60	0	54	May 24–June 1st 1882	15° 13' " "
Connections							
12th Stand. Pnt. N.	Hanson & Carson	May 6, 1881	6	0	0	May 23, 1881	
8th Guide Mrn. W.	Louis F. Stahle	Septbr. 28, 1881	6	0	0	Octbr. 10, 1881	

The above Map of Township No. 49 North of Range No. 64 West of the Sixth Principal Meridian Wyoming Territory is strictly conformable to the field notes of the survey thereof on file in this Office, which have been examined and approved.

Surveyor General's Office,
Cheyenne Wyoming
October 4th 1882

Edw. C. David
Surv. Genl.

A. Gast & Co., St. Louis, Mo.

916

49 - 64

Index 8

(14)

1266

Click Here for Field Notes

EXTERIOR LINES.

Scale 3 miles to 1 inch. Mag. Var. East.

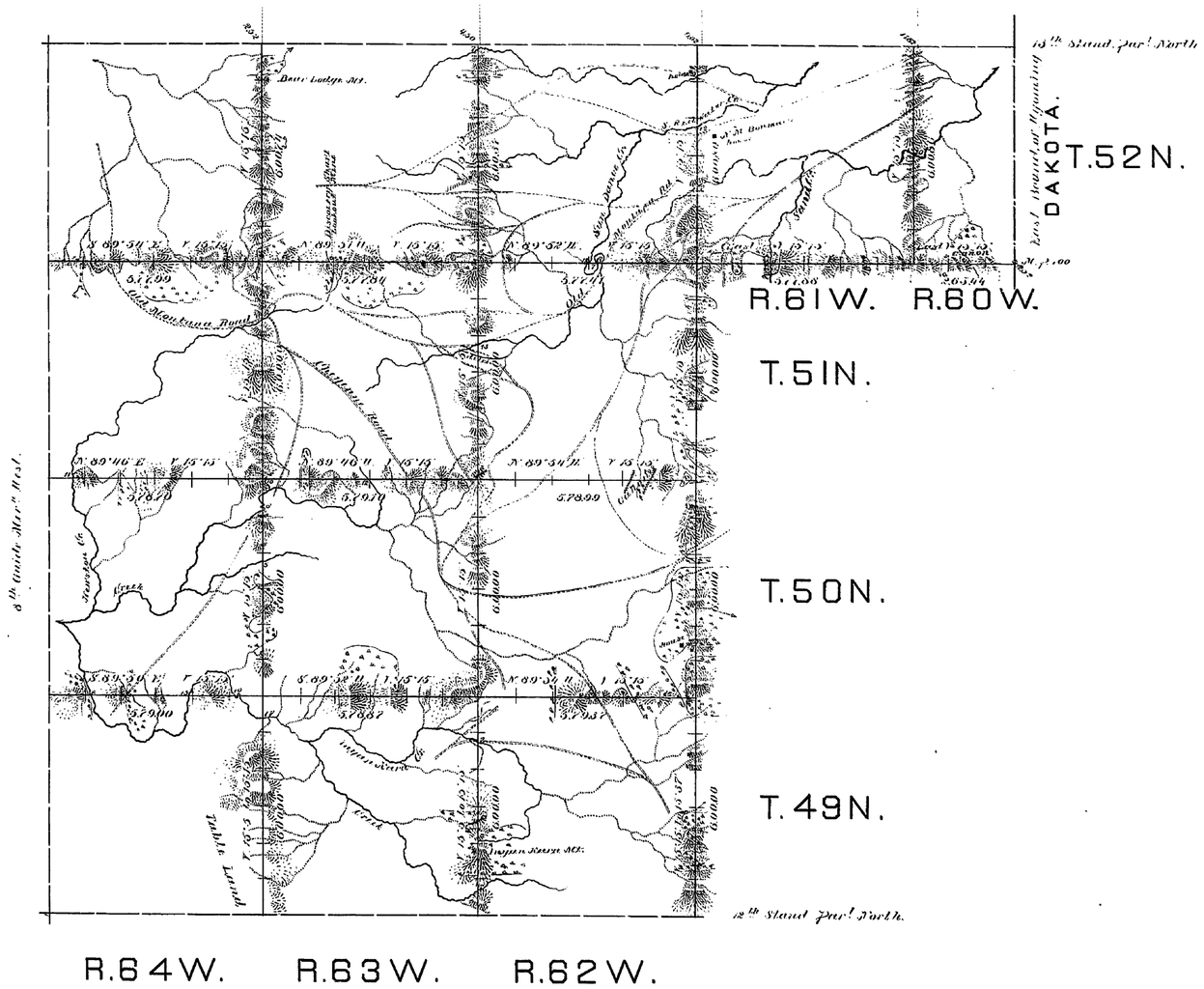

R.64W. R.63W. R.62W.

Surveys Designated	By Whom Surveyed	Date of Contract	Amount of Surveys mls.	chs.	lks.	When Surveyed
Exterior lines	Louis Stahle	Sept. 28, 1881	140	53	36	Oct. 20 - Nov. 12 1881
Connections	" " "	" " "		30	38	" " "

I hereby certify that the above diagram of the Exterior lines of Townships 49, 50 & 51 North, Ranges 62, 63 & 64 W., and Townships 52 North, Ranges 60, 61, 62, 63 & 64 West of the Sixth Principal Meridian, Wyoming Territory, is strictly conformable to the field notes of the survey thereof on file in this Office, which have been examined and approved.

Surveyor Generals Office.
Cheyenne Wyo. October 4th 1882.

Edw. C. David
Surveyor General

Indexed (14) accession no. 1265

Click Here for Field Notes

8TH GUIDE MERIDIAN WEST

from the 12th to the 13th Standard Parallels North between Ranges 64 and 65 West of the 6th Prcpl Meridian

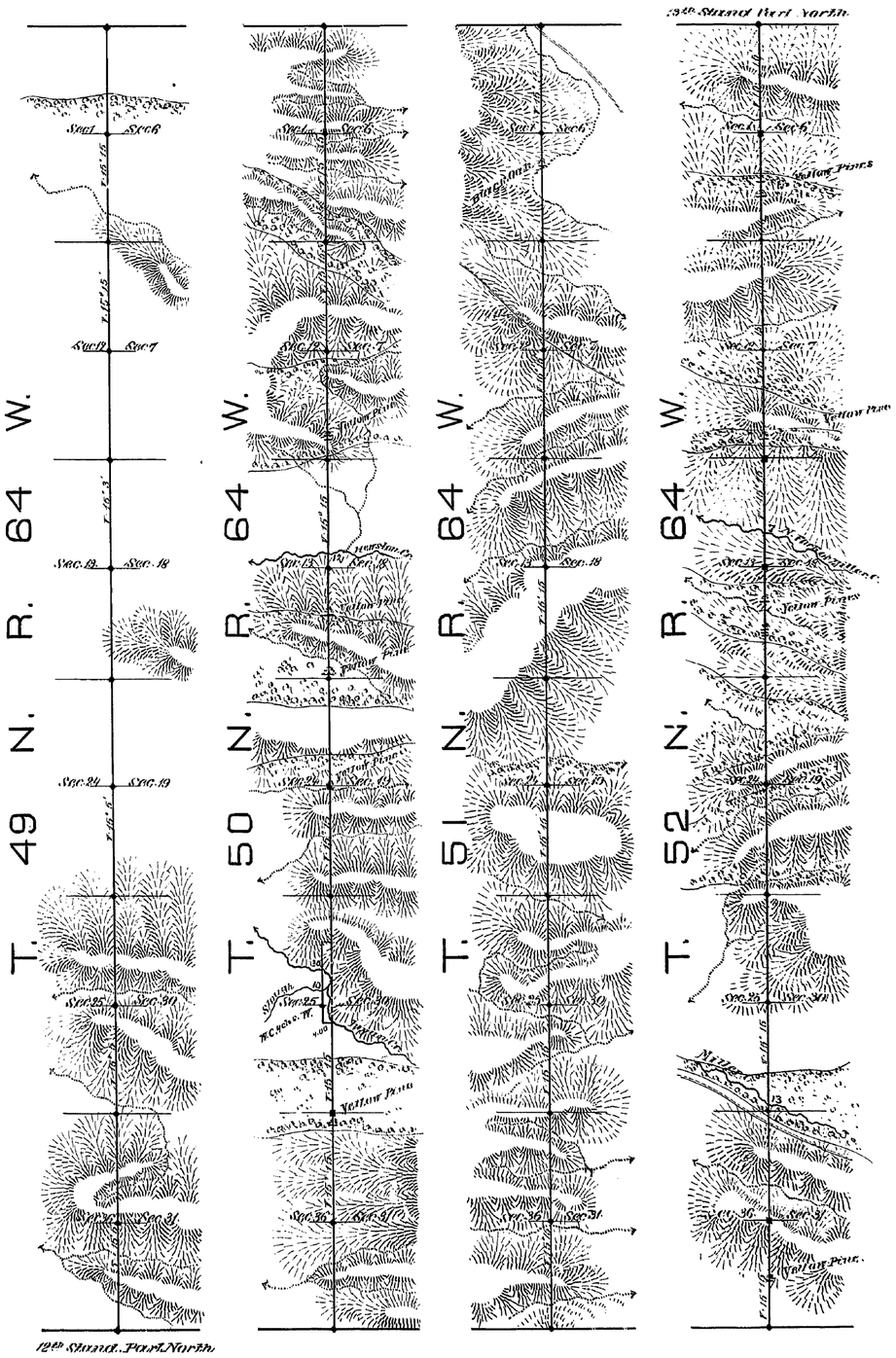

Scale 40 chains to an inch

Magnetic Variation East

Surveys Designated	By whom surveyed	Date of Contract	Amount of Surveys mls.	chs.	lns.	When surveyed
8th Guide Mer.dn W.	Louis F. Stahle	September 28. 1881	24	0	0	October 10-13. 1881

I hereby certify that the above diagram of the 8th Guide Meridian West from the 12th to the 13th Standard Parallels North, between Ranges 64 & 65 West of the 6th Principal Meridian, Wyoming Territory is strictly conformable to the field notes of the Survey thereof, on file in this Office, which have been examined and approved.

Surveyor General's Office
Cheyenne Wyo. Oct. 4th 1882.

Edw. C. David
Surveyor General

Indexes (14) 1171

Click Here for Field Notes

Ret. Field Notes

14

12TH STANDARD PARALLEL NORTH

from the 8th Guide Meridian West, betw. Tps. 48 & 49 North, to the East Boundary of Wyoming.

(Course East.)

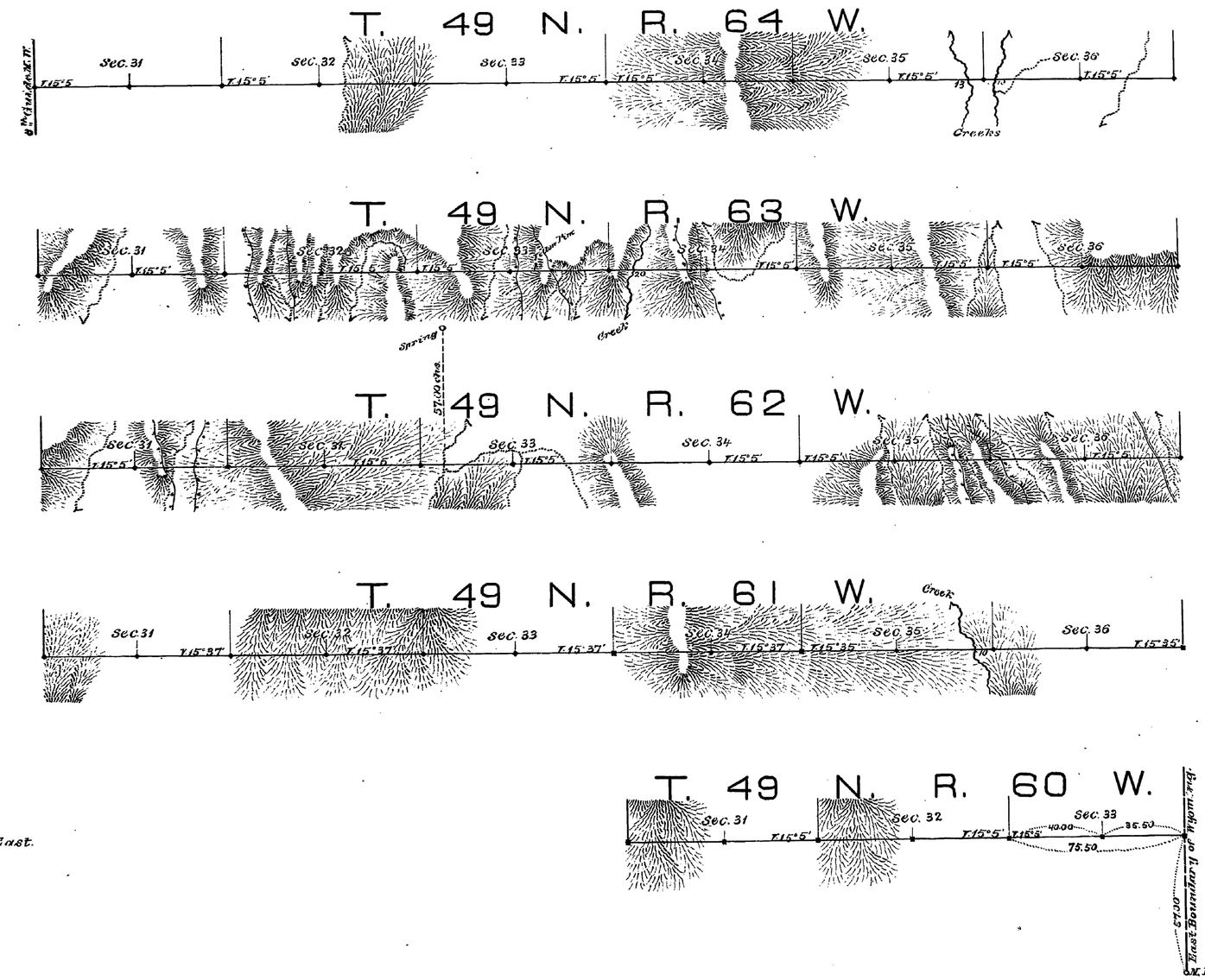

Scale, 40 chains to an inch.

Magn. Var. East.

Surveys Designated	By whom surveyed	Date of Contract	Amount of Surveys mls	chs.	lks.	When Surveyed
12th Stand. Par. N.	Hanson & Carson	May 6th 1881	26	75	50	May 23-25, 1881
Connections	" " "	" " "	0	57	0	May 25, 1881

I hereby certify, that the above diagram of the 12th Stand. Parall. North, from the 8th Guide Mer. West, betw. Tps. 48 & 49 N., to the East Boundary of Wyom. is strictly conformable to the field notes of the survey thereof on file in this Office, which have been examined and approved.

Surveyor Generals Office.

Cheyenne, Wyo. Aug. 3rd 1882.

Edw. C. Faurd

Surveyor General.

850