TOWNSHIP 49 NORTH, RANGE 66 WEST, OF THE SIXTH PRINCIPAL MERIDIAN, WYOMING.

CORRECTIVE DEPENDENT RESURVEY

SURVEY INFORMATION AND CERTIFICATE

This plat represents the entire record of the corrective dependent resurvey of a portion of the subdivisional lines, designed to restore the corners in their true original locations according to the best available evidence.

The history of earlier surveys pertaining to this resurvey is as follows:

S. A. Hanson surveyed the north boundary and subdivisional lines in 1883.

James D. Claflin and Ryan R. Lorenzen dependently resurveyed the north boundary in 1993, during the dependent resurvey in T. 50 N., R. 66 W.

Ralph Goodson, Wyoming Registered Land Surveyor No. 2395, purported the bearings and distances of the mile between secs. 2 and 3, did not conform to the official record, by a substantial amount. A field investigation substantiated the purported findings, and confirmed errors in measurements.

This corrective dependent resurvey as shown hereon, corrects the measurements between sections 2 and 3, and the areas of the lots. The corner positions were not affected and are described in the field notes of the 1994 dependent resurvey.

The survey was executed with a Trimble global positioning system (GPS) model 4700 real time kinematic receivers. The direction of all lines referring to the true meridian and the distances were determined by GPS methods. The geographic position was determined from existing resurvey data.

The area embraced by this survey is situated in southwest portion of Crook County, approximately 9 miles east of Moorcroft, Wyoming. Access is provided by Interstate 90 and other roads and trails.

I, Joel T. Ebner, Cadastral Surveyor, HEREBY CERTIFY upon honor, that in pursuance of Special Instructions dated May 1, 2001, and Assignment Instructions dated May 1, 2001, for Group Number 693, Wyoming, I have corrected the dependent resurvey of a portion of the subdivisional lines, Township 49 North, Range 66 West, Sixth principal Meridian, Wyoming, and that this plat in one sheet represents the entire record of this survey. Field assistant was Tyrel S. Hoon, Surveying Technician. Survey executed May 3, 2001, and has been made in strict conformity with the special instructions, the Manual of Surveying Instructions for the Survey of the Public Lands of the United States, 1973, and in the specific manner described hereon.

Cadastral Surveyor — July 30, 2001 Date

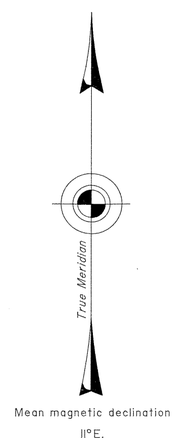

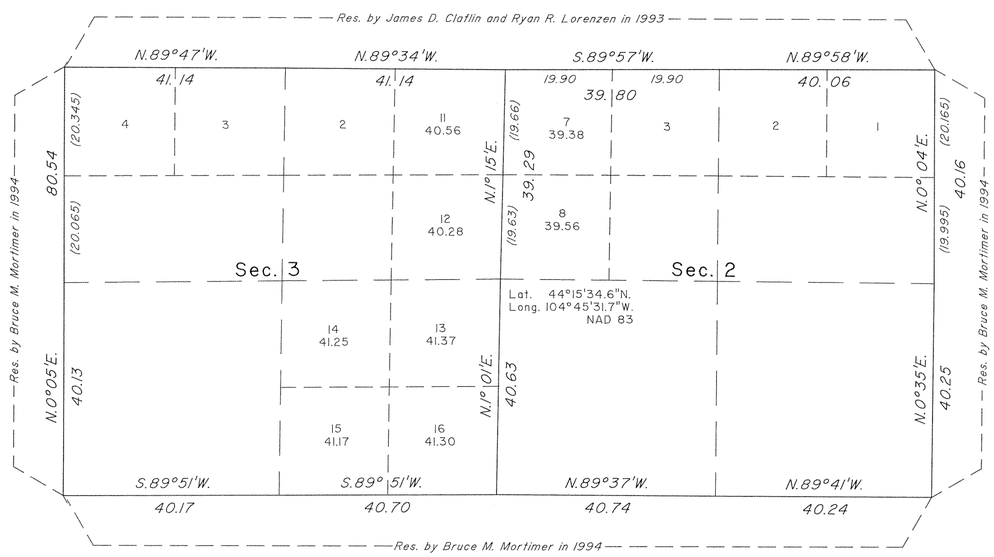

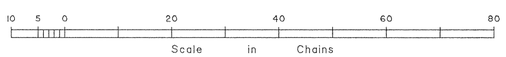

UNITED STATES DEPARTMENT OF THE INTERIOR
BUREAU OF LAND MANAGEMENT

Cheyenne, Wyoming — July 30, 2001

This plat representing the entire record of this survey, having been correctly executed in accordance with the requirements of law and the regulations of this Bureau, is hereby accepted.

For the Director

Chief Cadastral Surveyor for Wyoming

W.H.B.

OFFICIALLY FILED: August 1, 2001

8223 Click Here for Field Notes

ORIGINAL

TOWNSHIP 49 NORTH, RANGE 66 WEST, OF THE SIXTH PRINCIPAL MERIDIAN, WYOMING.

DEPENDENT RESURVEY

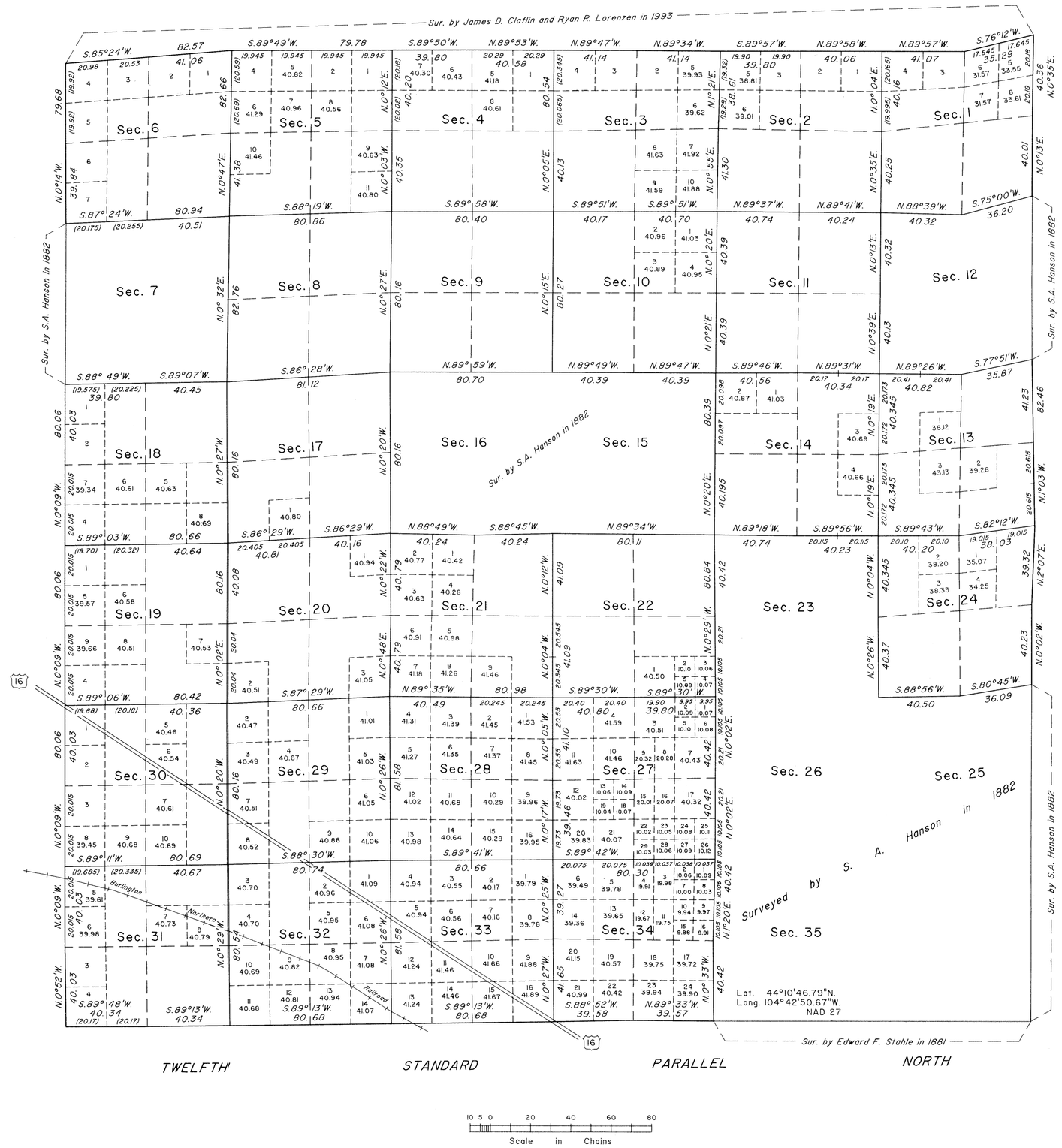

A history of surveys is contained in the field notes.

The west boundary was dependently resurveyed by Bruce M. Mortimer during the resurvey of T. 49 N., R. 67 W., executed concurrently under this same group.

This plat represents the dependent resurvey of a portion of the Twelfth Standard Parallel North, through R. 66 W., a portion of the east boundary, and a portion of the subdivisional lines, designed to restore the corners in their true original locations according to the best available evidence, T. 49 N., R. 66 W., Sixth Principal Meridian, Wyoming.

Certain modified lots and areas shown hereon pertain to Federal interest estate only. Except as indicated hereon, the lottings and areas are as shown on the plat approved February 23, 1883.

Survey executed by Bruce M. Mortimer, Cadastral Surveyor, beginning May 24, 1994, and completed August 8, 1994, pursuant to Special Instructions dated April 2, 1992, for Group No. 559, Wyoming.

UNITED STATES DEPARTMENT OF THE INTERIOR
BUREAU OF LAND MANAGEMENT

Cheyenne, Wyoming July 22, 1998

This plat is strictly conformable to the approved field notes, and the survey, having been correctly executed in accordance with the requirements of law and the regulations of this Bureau, is hereby accepted.

For the Director

John P. Lee

Chief Cadastral Surveyor for Wyoming

W.H.B.

OFFICIALLY FILED: September 8, 1998

1011 A

Click Here for Field Notes

1989

TOWNSHIP No. 49 NORTH, RANGE No. 66 WEST of the 6th Principal MERIDIAN.

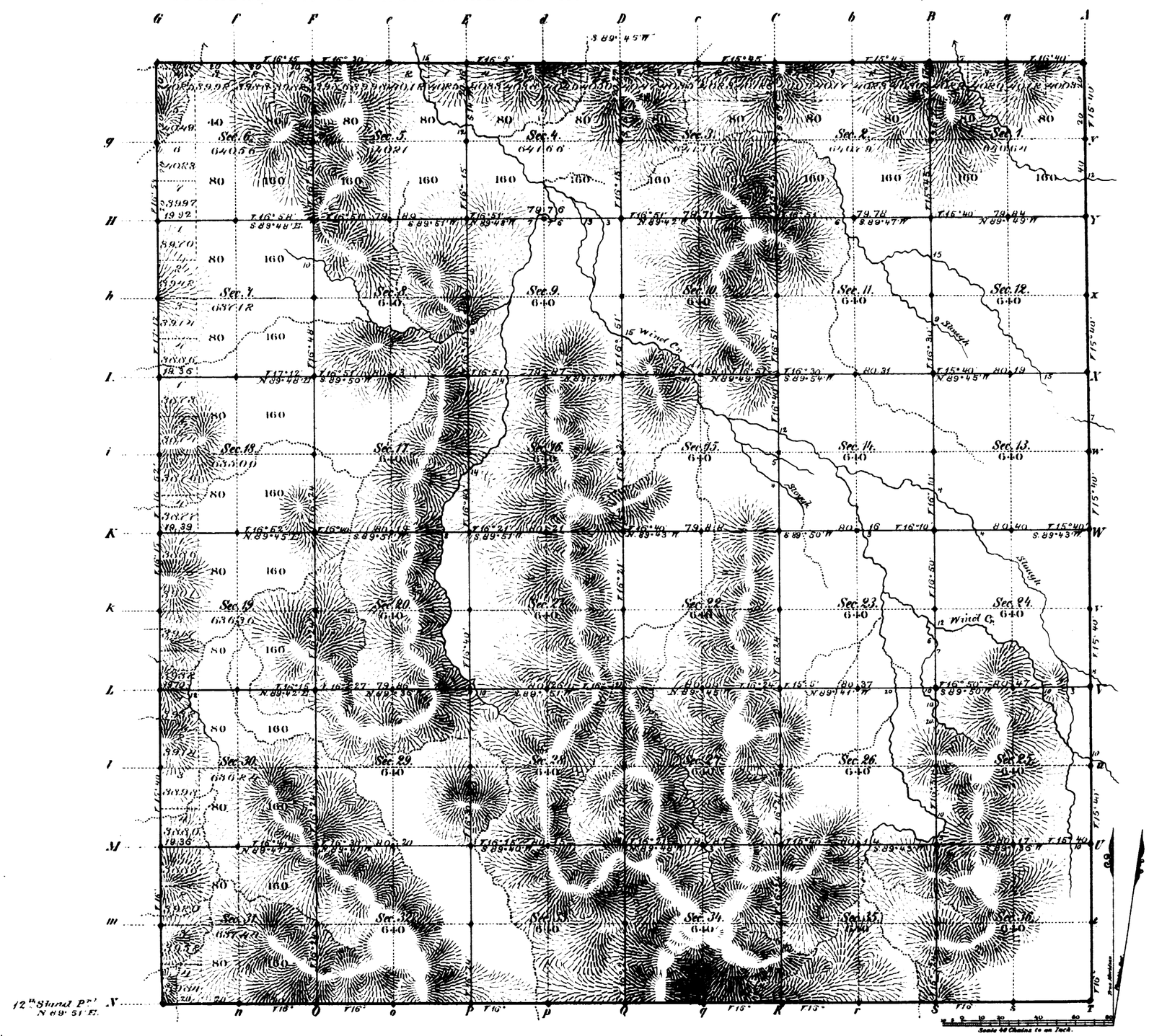

Total number of Acres 23,027.19

Surveys Designated	By Whom Surveyed	Date of Contract	Amount of Surveys Mls	Chs	Lks	When Surveyed	Magnetic Declination
D.W. & N. Township lines	S. A. Hanson	July 19, 1882	40	00	44	Aug. 18, 24, 25, 1882	15° 55' East
Subdivisions	" " "	" " "	59	79	85	Nov. 11, 12, 1882	16° 45' " "
Connections							
12th Stand P.N.	Edw. F. Stuhle	Aug. 12, 1880	6	00	00	July 5, 1881	

The above Map of Township No. 49 North, Range No. 66 West of the Sixth Principal Meridian Wyoming Territory is strictly conformable to the field notes of the survey thereof on file in this Office, which have been examined and approved.

Surveyor General's Office,
Cheyenne, Wyoming
February 23rd 1883

Edw. C. Davis
Dep. Sur. Gen.

A. Gast & Co. St. Louis Mo.

1011

49 - 66

(17) Indexes

1707

Click Here for Field Notes

90

EXTERIOR LINES.

Scale 3 miles to 1 inch, Magnetic Var. East.

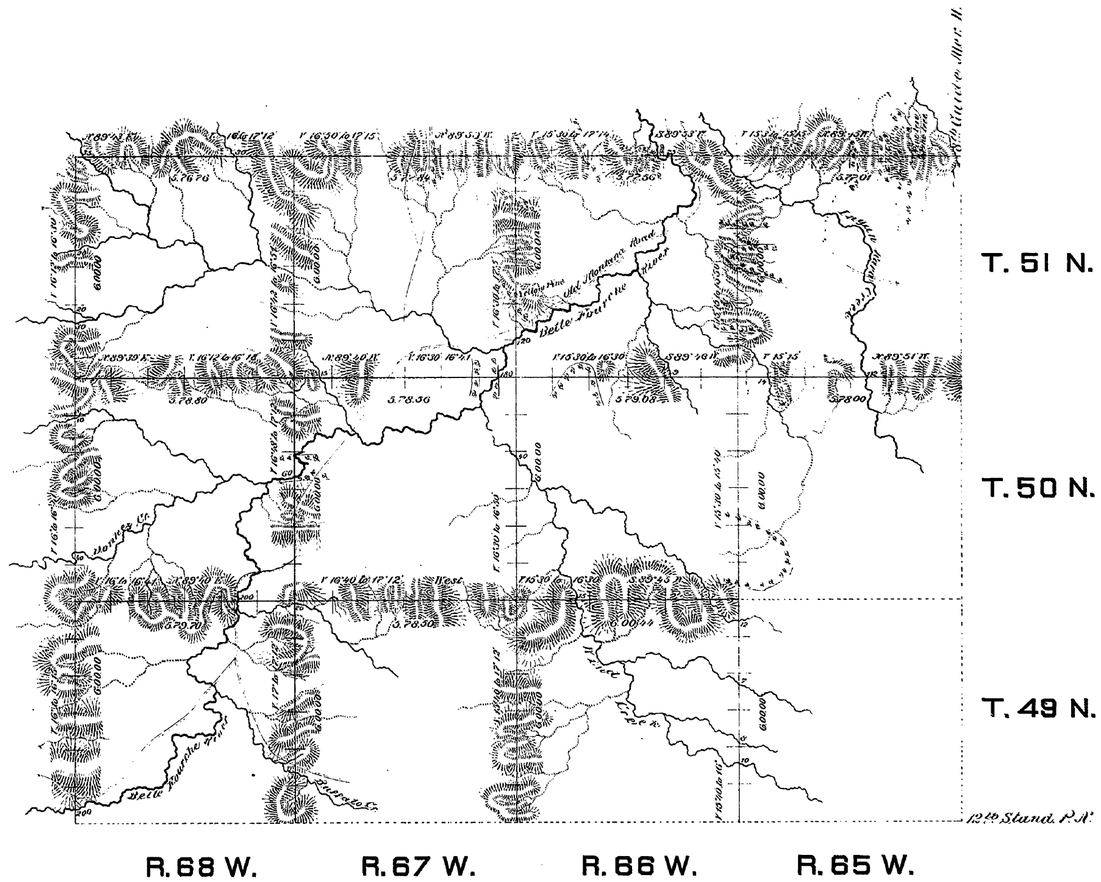

Surveys Designated.	By Whom Surveyed.	Date of Contract.	Amount of Survey. Mls.	Chs.	Lks.	When Surveyed
Exterior Lines	S.A. Hanson	July 19, 1882	137	62	25	Aug. 7-Sept. 5 1882.

I hereby certify that the above diagram of Townships No. 49, 50, & 51 North, Ranges No. 66, 67, & 68 West, and Township No. 51 North, Range No. 65 West of the Sixth Principal Meridian — Wyoming Territory — is strictly conformable to the field notes of the survey thereof on file in this Office, which have been examined and approved.

Surveyor General's Office,
Cheyenne Wyo.
Feby. 23rd 1883

Edw. C. Faurd
" Surveyor General.

1231

(11.

845

Indexed

73.

12TH. STANDARD PARALLEL NORTH.

Click Here for Field Notes

from the 8th to the 10th Guide Meridian West, betw. Townships 48 & 49 North, Ranges 65 to 80 West of the 6th Principal Meridian, Wyom. Territory. — Course N. 89° 51' E.

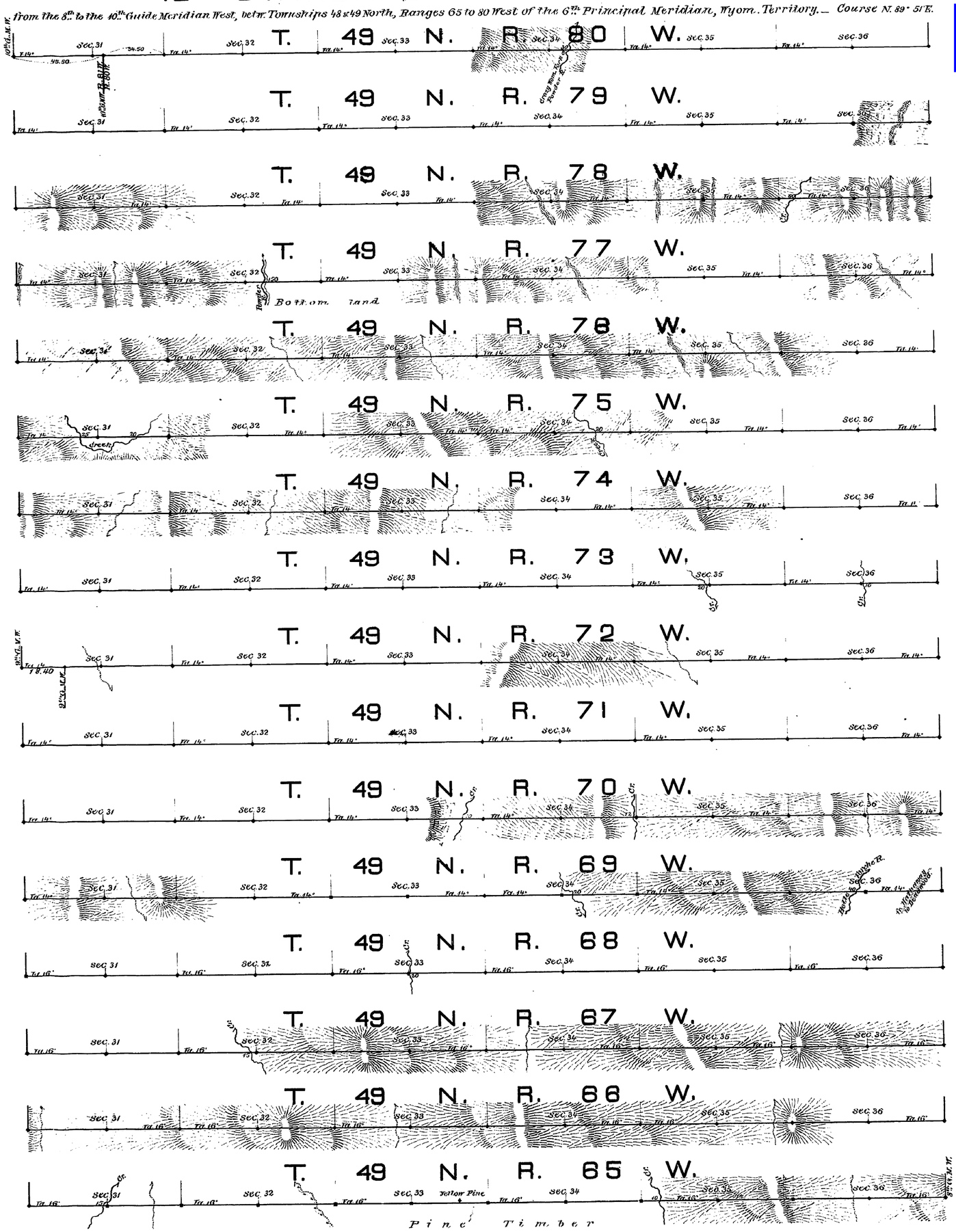

Scale, 40 chains to an inch.

Magnetic variation East.

Surveys designated	By whom surveyed	Date of Contract	Amount of surveys miles	chs.	lks.	When surveyed
12th Stand. Par. N.	Edw. F. Stahle	Aug. 12, 1880	96	00	00	June & July 1881.

631

I hereby certify that the above diagram of the 12th Standard Parallel N. from the 8th to the 10th Guide Meridian W. betw. Tps. 48 & 49 N., Ranges 65 to 80 W. of the 6th prin. Mer. Wyom. Terr. is strictly conformable to the field notes of the survey thereof on file in this Office, which have been examined and approved.

Surveyor General's Office,
Cheyenne, Wyo. Sept. 17th 1881.

Edw. C. David
Surveyor General.