Click Here for Field Notes

Click Here for Boundary Field Notes

286

ORIGINAL

INDEPENDENT RESURVEY WITH TRACT SEGREGATIONS

SHEET No. 1

TOWNSHIP No. 50 NORTH, RANGE No. 60 WEST OF THE SIXTH PRINCIPAL MERIDIAN, WYOMING

IN 3 SHEETS

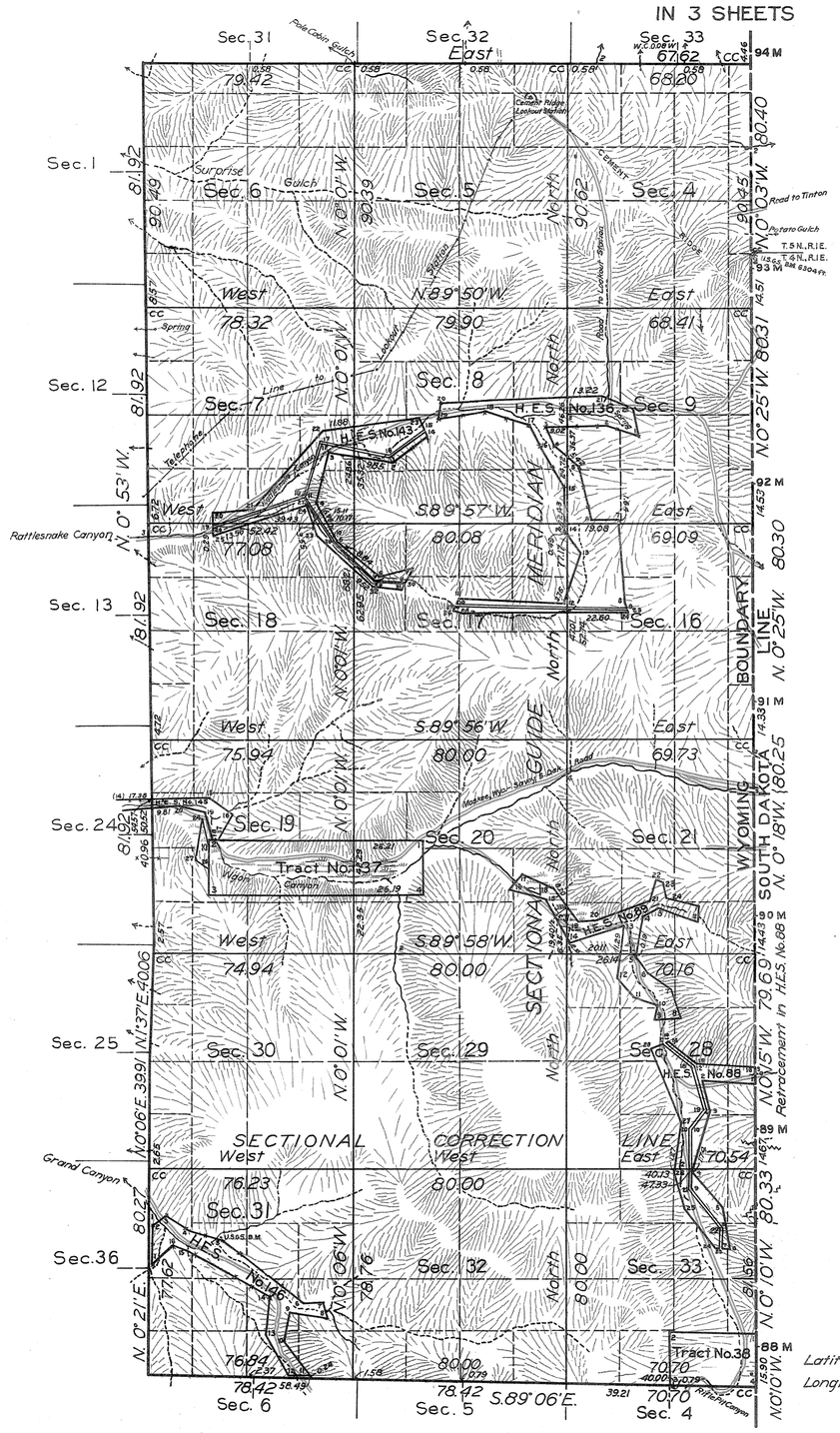

INDEX TO SEGREGATED TRACTS

Tract		Original Survey			
No.	Entry and Status	T.	R	Sec.	Subdivisions
37	Sundance 03235 H. E. Frank H. Shober Patented	50	60	19 20	NE¼SW¼, N½SE¼ NW¼SW¼
38	Sundance 2593 H. E. Geo. F. Goode Patented	50	60	33	Lot 4
H.E.S. 88	Sundance 08480 H. E. James Julius Patented	Homestead Entry Surveys Executed By U. S. Forest Service			
H.E.S. 89	Sundance 06077 H. E. Isaac M. Hill Patented				
H.E.S. 136	Sundance 08427, 010160 H. Es. John Guidinger Patented				
H.E.S. 143	Buffalo 019214 H. E. Vivian Russell Patented				
H.E.S. 145	Sundance 07917 H. E. W. H. Kirley Patented				
H.E.S. 146	Sundance 09966, 012272 H. Es. Logan M. O'Brien Patented				

All tract segregations shown hereon represent the position and form of said tracts under the original description as referred to the original survey, located as such on the ground according to the best available evidence of their true position

The township is covered with a growth of yellow pine timber

Resurvey authorized by Commissioner's letter "E" dated July 28, 1928

Area tract segregations 68.25 Acres
Area road exemptions 15.45 "
Area surveyed exclusive of above 10,322.96 "

Scale: 40 Chains to an Inch

LINES DESIGNATED BY WHOM SURVEYED		GROUP No.	GROUP DATE	MILEAGE MLS.	MILEAGE CHS.	WHEN SURVEYED BEGUN	WHEN SURVEYED COMPLETED
Exterior	Marvin J. Lytle	97	August 6, 1928	11	63.08	May 7, 1930	August 21, 1930
Subdivisional	"	"	"	26	30.19	July 28, 1930	August 21, 1930
Tract	"	"	"	3	12.45	"	"
Connecting	"	"	"	4	28.63	"	"
State Boundary	Edward F. Stahle	G.L.O.	July 1, 1904	6	12.72	June 13, 1905	June 18, 1905

Office of U. S. Supervisor of Surveys

Denver, Colorado, Dec. 28, 1931

This plat, in 3 sheets, of resurvey Township No. 50 North, Range No. 60 West of the Sixth Principal Meridian, Wyoming, is strictly conformable to the field notes of the resurvey thereof which have been examined and approved

U. S. Supervisor of Surveys

DEPARTMENT OF THE INTERIOR

GENERAL LAND OFFICE

Washington, D. C., July 21, 1932

The survey represented by this plat, having been correctly executed in accordance with the requirements of law and the regulations of this office, is hereby accepted

Acting Assistant Commissioner

AMT

268-A

Trans. to Buffalo L.O.
Nov. 1, 1932

50 - 60

ORIGINAL

ORIGINAL

50-60

Trans. to Buffalo R.O. Nov. 1, 1932

SHEET No. 2

INDEPENDENT RESURVEY WITH TRACT SEGREGATIONS

TOWNSHIP No. 50 NORTH, RANGE No. 60 WEST OF THE SIXTH PRINCIPAL MERIDIAN, WYOMING

SECTIONS 19, 20, 21, 28, 29, 30, 31, 32 AND 33

IN 3 SHEETS

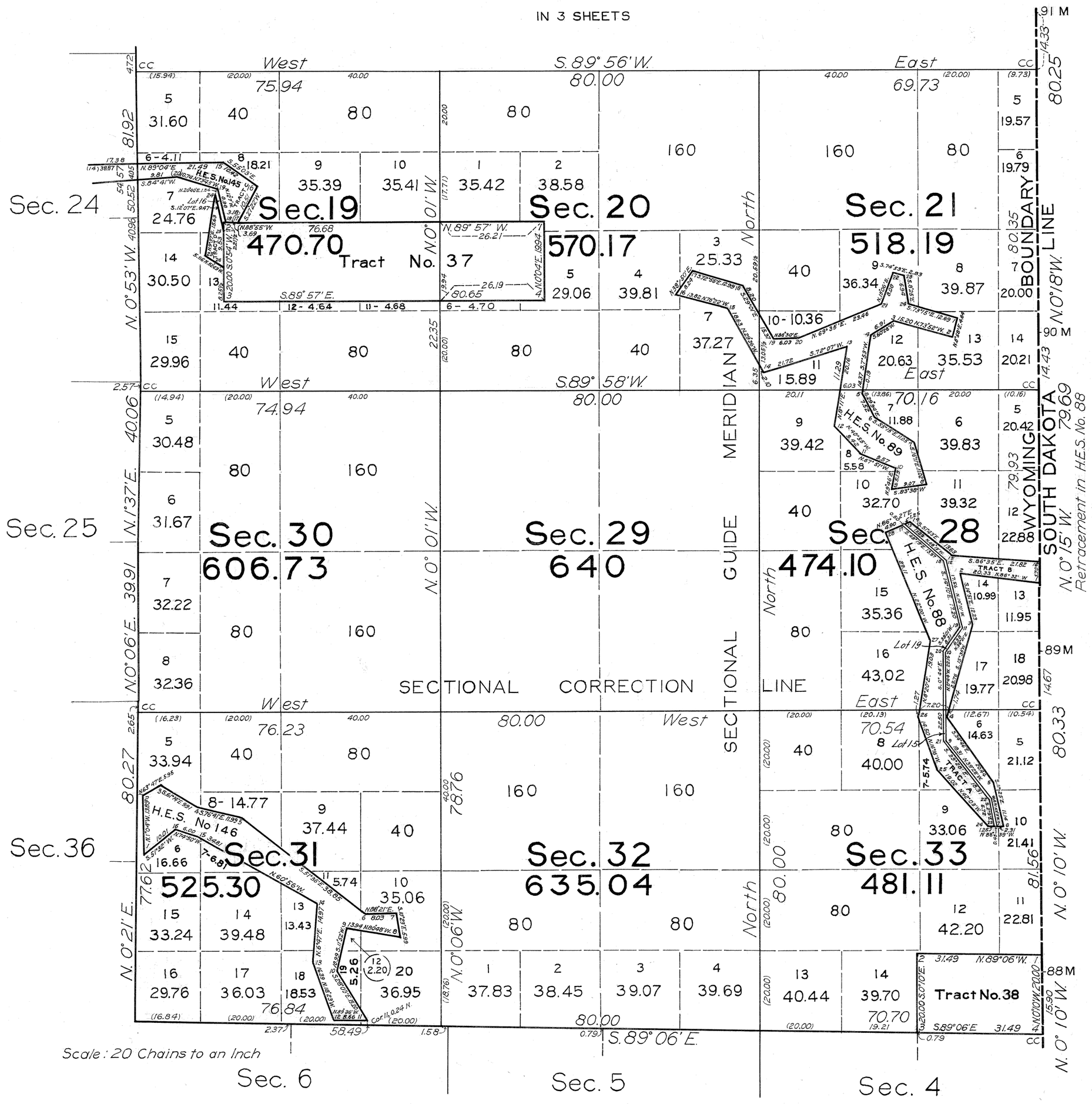

Road Exemptions

Lot 16, Section 19, 0.86 Acres
Lot 19, Section 28, 2.37 "
Lot 15, Section 33, 1.51 "

Office of U.S. Supervisor of Surveys

Denver, Colorado, Dec. 28, 1931.

This sheet No. 2 of plat of resurvey Township No. 50 North, Range No. 60 West of the Sixth Principal Meridian, Wyoming, is strictly conformable to the field notes of the resurvey thereof which have been examined and approved.

U.S. Supervisor of Surveys

DEPARTMENT OF THE INTERIOR

GENERAL LAND OFFICE

Washington, D. C., July 21, 1932

The survey represented by this plat having been correctly executed in accordance with the requirements of law and the regulations of this office, is hereby accepted.

Acting Assistant Commissioner

268-B

ORIGINAL

ORIGINAL

INDEPENDENT RESURVEY WITH TRACT SEGREGATIONS

SHEET No. 3

TOWNSHIP No. 50 NORTH, RANGE No. 60 WEST OF THE SIXTH PRINCIPAL MERIDIAN, WYOMING

SECTIONS 4 5, 6, 7 8, 9, 16, 17, AND 18

IN 3 SHEETS

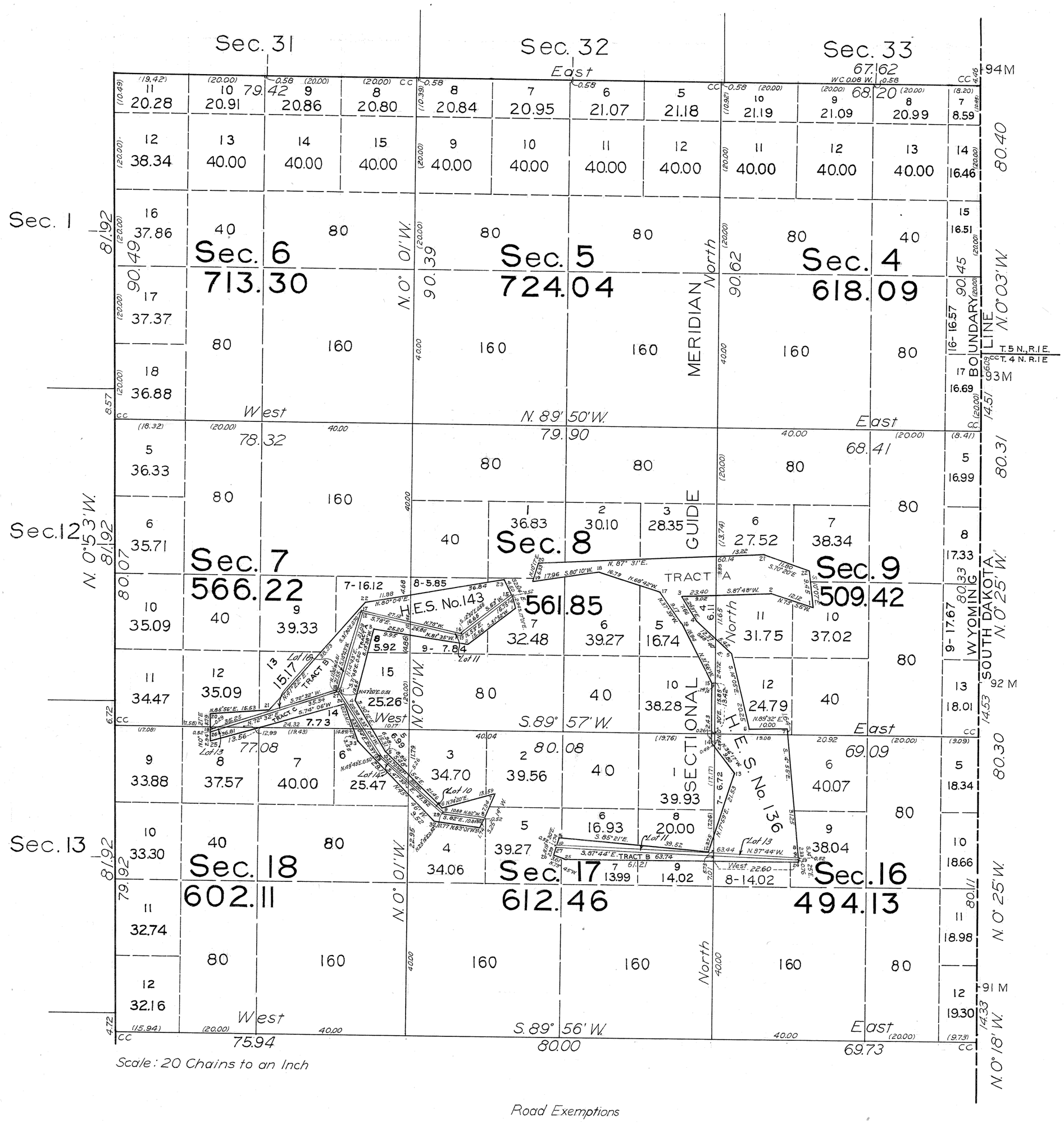

Road Exemptions

Lot 16,	Section 7	3.52	Acres
Lot 11,	Section 8	1.90	"
Lot 13	Section 16	1.17	"
Lot 10,	Section 17	1.09	"
Lot 11,	Section 17	2.00	"
Lot 13,	Section 18	0.15	"
Lot 14,	Section 18	0.88	"

Office of U. S. Supervisor of Surveys

Denver, Colorado, Dec. 28, 1931.

This sheet No. 3 of plat of resurvey Township No. 50 North, Range No. 60 West of the Sixth Principal Meridian, Wyoming, is strictly conformable to the field notes of the resurvey thereof which have been examined and approved

U. S. Supervisor of Surveys

DEPARTMENT OF THE INTERIOR

GENERAL LAND OFFICE

Washington, D.C. July 21, 1932

The survey represented by this plat having been correctly executed in accordance with the requirements of law and the regulations of this office, is hereby accepted.

Acting Assistant Commissioner

50-60

Drawn to Buffalo S.O. Nov. 1, 1932

268-C

288

AMT

Click Here for Field Notes

TOWNSHIP No 50 NORTH, RANGE No 60 WEST of the 6TH Principal MERIDIAN.

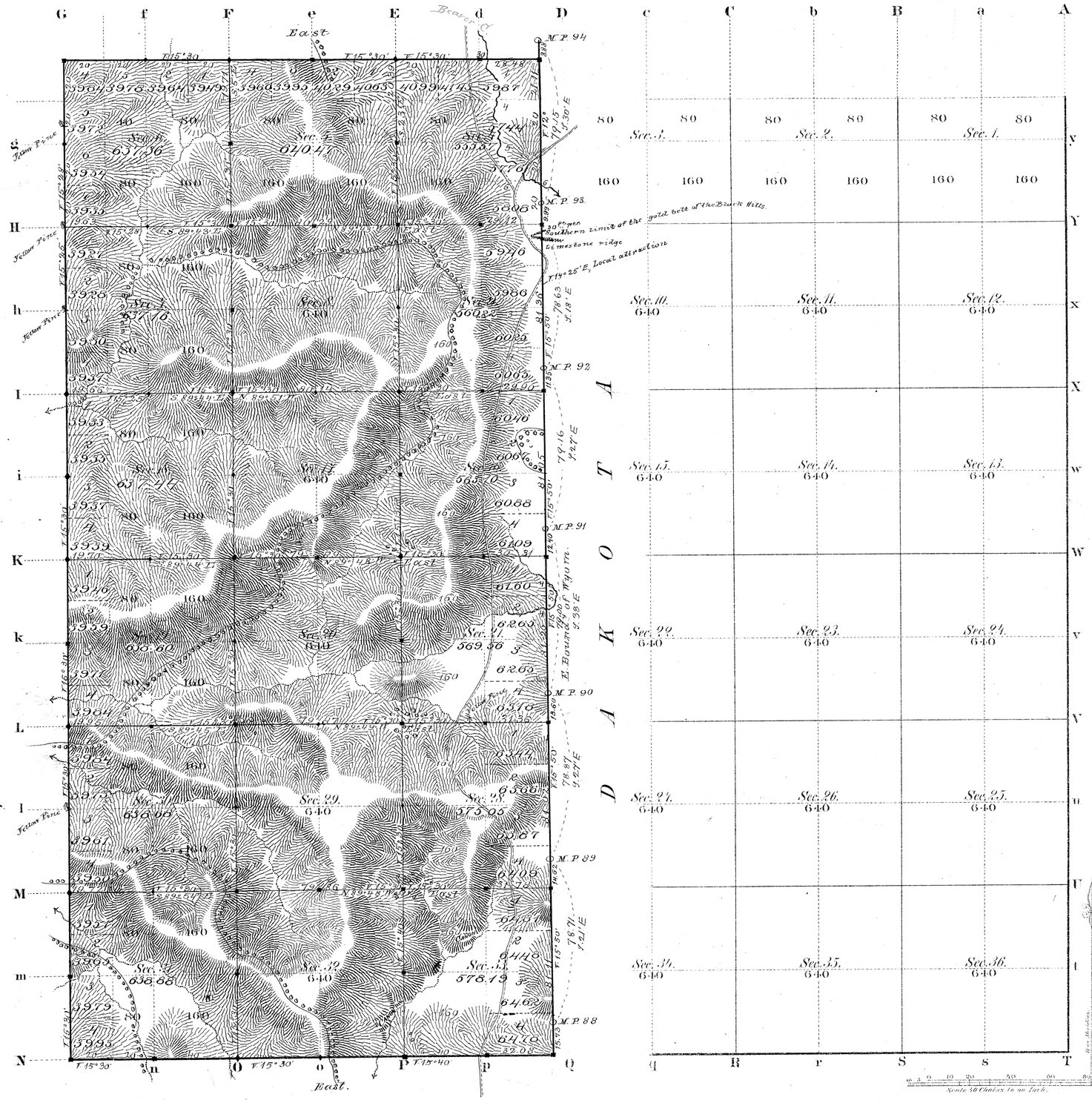

Total number of Acres 11070.29

	Surveys Designated	By Whom Surveyed	Date of Contract	Amount of Surveys Mls	Chs	Lks	When Surveyed	Magnetic Declination
S. W. & N.	Township lines	Louis F. Stahle	Sept. 28, 1881	11	60	56	June 5, 7, 8, 1882	15° 30' East
	Subdivisions	" " "	" " "	26	31	28	June 28 - July 1, 1882	15° 30' " "
	Connections	" " "	" " "		61	96	" " "	
	E. Bdy of Wyo. Ter.	Rollan J. Reeves	April 6, 1877	6	6	85	July 10 - 12, 1877	

The above Map of Township No 50 North Range No 60 West of the Sixth Principal Meridian Wyoming Territory is strictly conformable to the field notes of the survey thereof on file in this Office, which have been examined and approved.

Surveyor General's Office,
Cheyenne Wyoming
June 6th 1883

Edw. C. David
Surv. Gen.l

A. Gast & Co. St. Louis Mo.

(20)

2097

100

EXTERIOR LINES.

SCALE 3 MILES TO 1 INCH. MAGNETIC VARIATION 15°

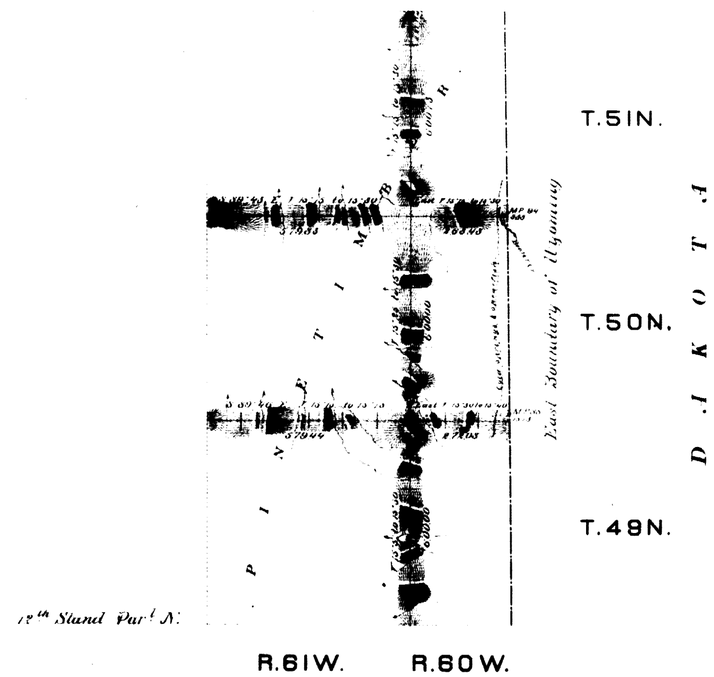

Surveys Designated	By whom surveyed	Date of contract	Amount of surveys mls	chs	lks	When surveyed
Exterior lines	Louis F. Stahle	Sept 28 1881	35	60	56	June 2-9, 1882
Connections	- - -	- - -		24	61	- - -

I hereby certify that the above diagram of the exterior lines of Tps No 49 50 & 51 N. Rgs No 60 & 61 West of the 6th Principal Meridian, Wyoming Territory, is strictly conformable to the field notes of the survey thereof on file in this Office, which have been examined and approved.

Surveyor General's Office,
Cheyenne Wyo June 6th 1883.

Edw. C. Baird
Surveyor General.

1538

5974

MAP

of the

Resurvey, Remarking & Reestablishing

of the

RECEIVED S. G. O.
MAR 5 1906
CHEYENNE, WYO.

Sheet No 3
Scale: 40 chs. to 1 inch

South one hundred and four miles of the

WEST BOUNDARY OF SOUTH DAKOTA.

(Omitting the 57th to 81st Miles inclusive)

as surveyed by

Edward E Stahle, U.S.D.S.

Sept. 3, 1904 to June 22, 1905

under Contract from the Hon. Actg. Commissioner, G.L.O. dated July 1, 1904.

From the 81st Mile Post to the 104th Mile Post.

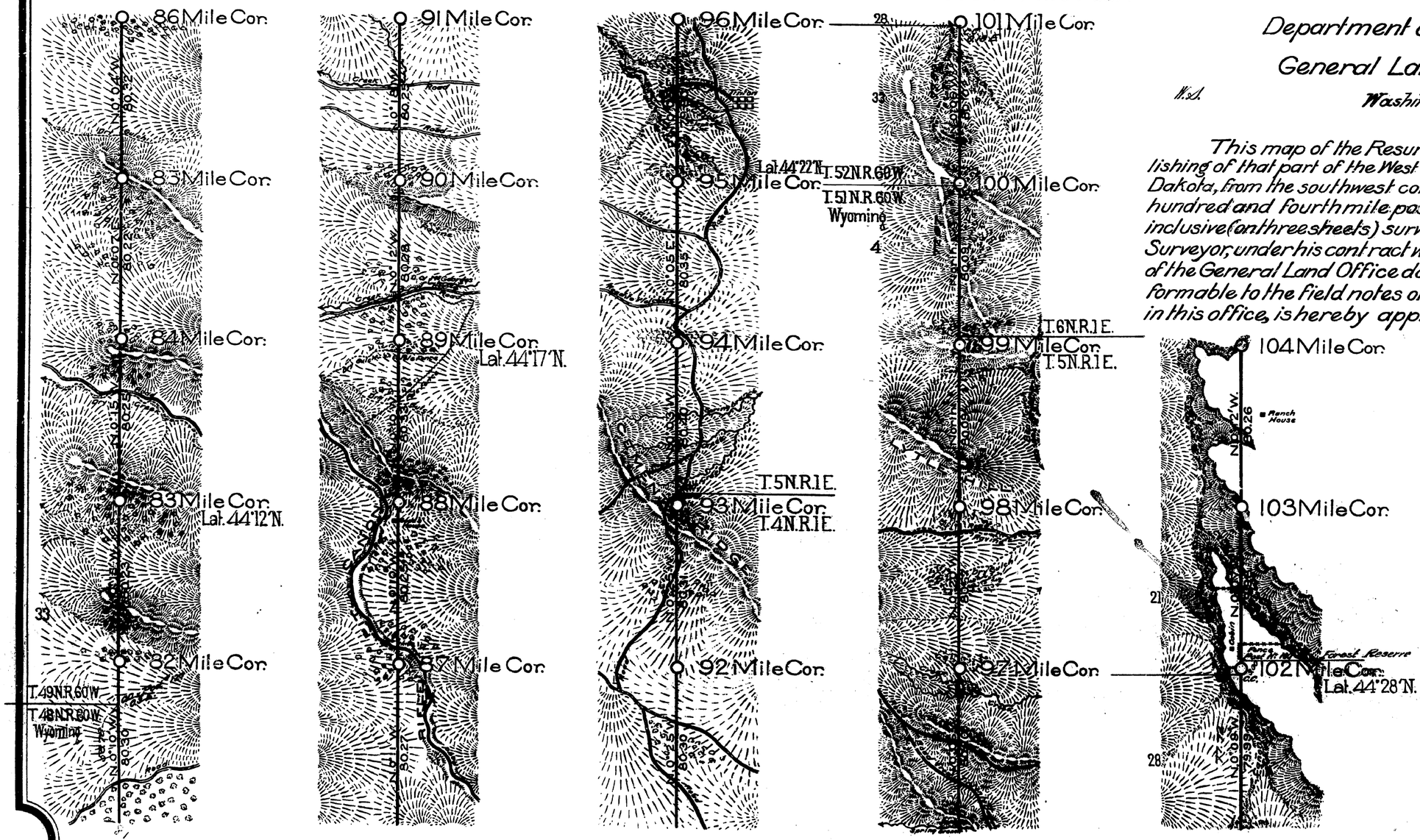

Department of the Interior.
General Land Office.
Washington D.C. Nov. 1 1905.

This map of the Resurvey, Remarking and Reestablishing of that part of the West Boundary of the State of South Dakota, from the southwest corner of said state to the one hundred and fourth mile post omitting the 57th to 81st miles inclusive (on three sheets) surveyed by Edward F. Stahle, U.S. Surveyor, under his contract with the Acting Commissioner of the General Land Office dated July 1st 1904, being conformable to the field notes of the survey thereof on file in this office, is hereby approved.

W. A. Richards
Commissioner.

24

Revised October 1918.

5295

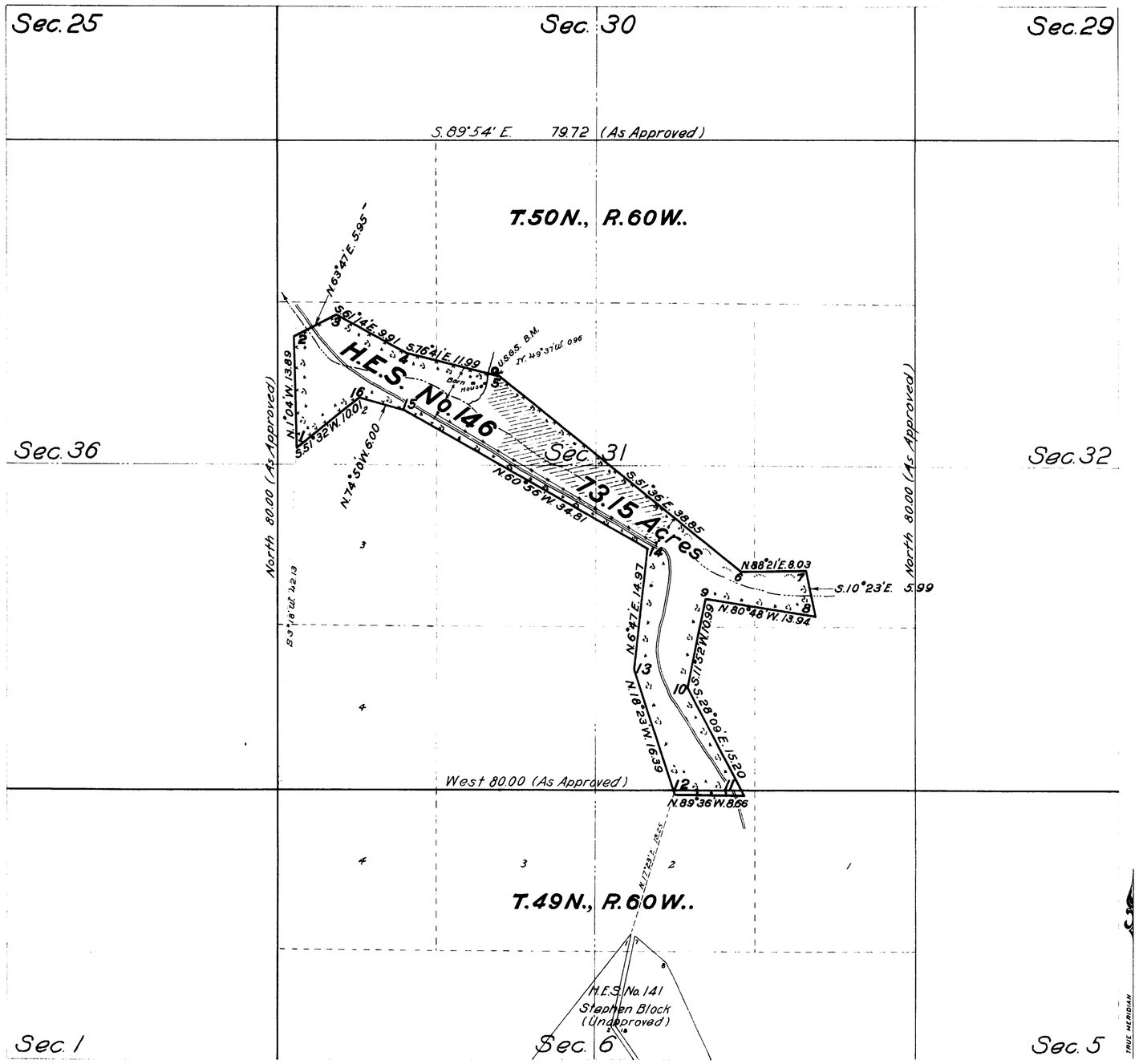

Plat of

HOMESTEAD ENTRY SURVEY

No. 146

in the

BLACK HILLS NATIONAL FOREST

in

Section 6, surveyed, T. 49 N., R. 60 W.
Section 31, surveyed, T. 50 N., R. 60 W.

of the

SIXTH PRINCIPAL MERIDIAN

WYOMING

This plat of Homestead Entry Survey No. 146 State of Wyoming is strictly conformable to the field notes thereof on file in this office, which have been examined and approved.

U.S. Surveyor General's Office

Cheyenne, Wyoming — July 14, 1916

Charles L. Decker
U.S. Surveyor General

SCALE 10 chains to 1 inch

Surveys Designated	By whom Surveyed	Inst. Cont. Group No.	Date	When Surveyed: Begun	Completed	Date of Approval
H.E.S. No. 146	W. Chester Campbell, Surveyor-Forest Service	146	June 1, 1915	Aug. 3, 1915	Aug. 6, 1915	July 14, 1916
H.E.S. No. 141	" " " "		May 14, 1915	July 14, 1915	July 19, 1915	July 13, 1916
Tp. Lines T.49 & 50 N., R.60 W.	Louis F. Stahle		Sept. 28, 1881	June 2, 1882	June 8, 1882	June 6, 1883
Subdiv's. " " " " " "	" " "		" " "	June 23, 1882	July 1, 1882	" " "

		Areas in Acres: Conflicts
H.E. Survey No. 146		
In Section		
In Section		
In Section		
In Section		
Total	73.15	

Act of June 11, 1906		Act of	Mar. 4, 1915
List No.	2-1067	Dated	Mar. 29, 1911
" "	2-1067 Suppl.	"	July 17, 1915
Latitude	44°16'30" N.	Observations at Corner No. 1	
Longitude	104°07' W.		
Mean Mag. Decl.	15°34' E.		

R.M.T.

146

ENT. NO. NOTES
PAT. NO. 12/2/14 V.
C. S. N. P.

Accepted
Nov. 26, 1917
Trans. to Sundance
Feb. 28, 1918

Form 85 d
Revised October 1915.

5294

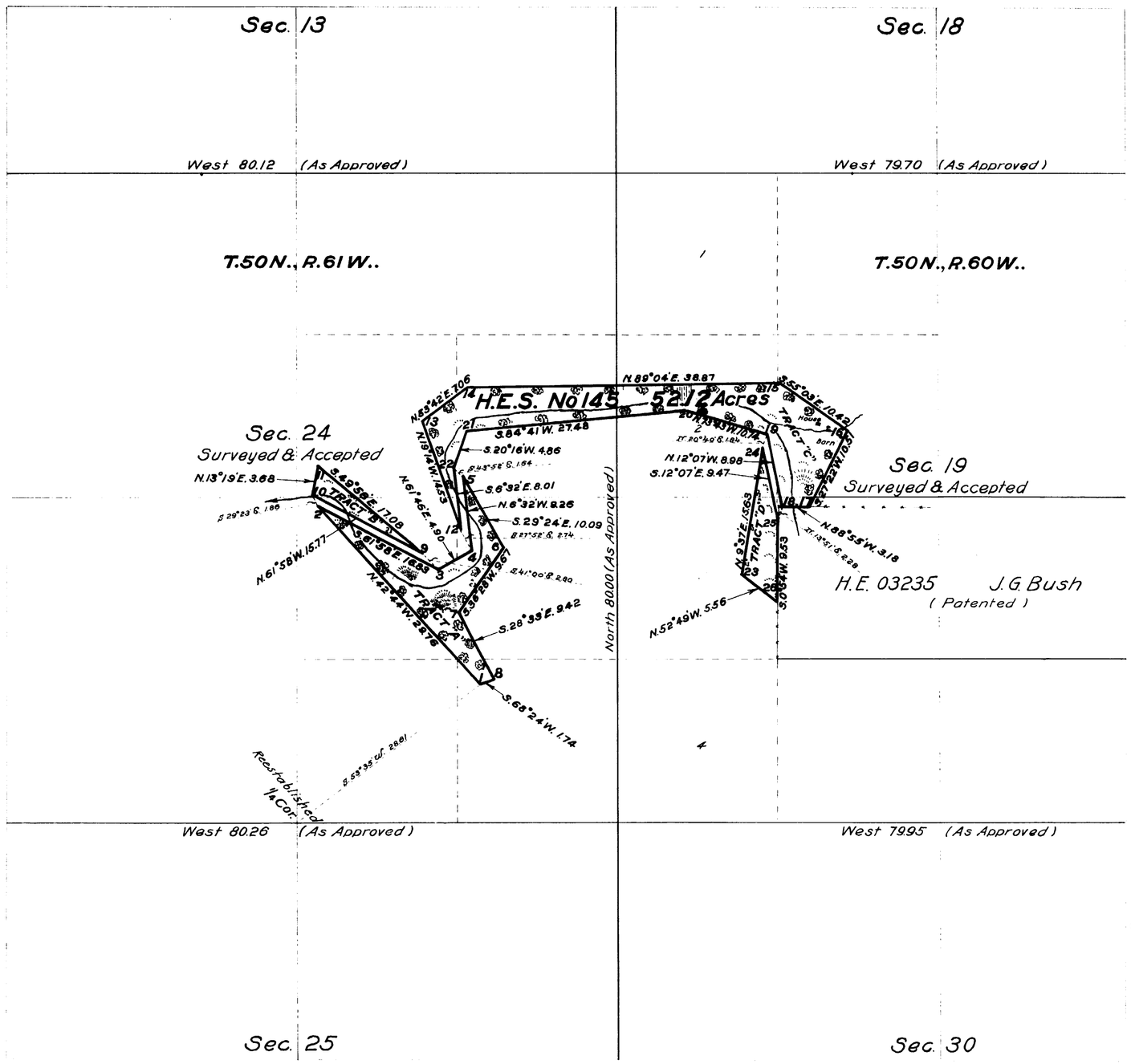

Plat of

HOMESTEAD ENTRY SURVEY

No. 145

in the

BLACK HILLS NATIONAL FOREST

in

Sections 19 & 24, Surveyed,
T.50N., R's. 60 & 61W.,
of the
SIXTH PRINCIPAL MERIDIAN
WYOMING

This plat of Homestead Entry Survey No. 145 State of Wyoming is strictly conformable to the field notes thereof on file in this office, which have been examined and approved.

U.S. Surveyor General's Office
Cheyenne, Wyoming. August 22, 1916.

Charles L. Decker
U.S. Surveyor-General

SCALE 10 chains to 1 inch

Surveys Designated	By whom Surveyed	Inst., Cont. Group No.	Date	When Surveyed Begun	Completed	Date of Approval
H.E.S. No. 145	W. Chester Campbell, Surveyor Forest Service	145	June 1, 1915	July 27, 1915	Aug. 3, 1915	August 22, 1916
Range Line	Louis F. Stahle		Sept. 28, 1881	June 7, 1882	June 7, 1882	June 6, 1883
Sec. Lines, R. 60 W.	" " "		" " "	" 28, "	July 1, "	" " "
" " R. 61 W.	" " "		" " "	July 3, "	" 12, "	" " "

H.E. Survey No. 145	Areas in Acres	Conflicts
In Tract A.	14.03	
In Tract B.	2.81	
In Tract C.	30.41	
In Tract D.	4.87	
Total	52.12	

Act of June 11, 1906		Act of	Mar. 4, 1915
List No.	2-689	Dated	Sep. 6, 1910
Latitude	44°18' N.	Observations at Corner No. 1	
Longitude	104°07' W.		
Mean Mag. Decl.	14°12' E.		

145

ENT. NO. 29210 NOTES
PAT. NO. 7/30/19 V.
C. S. NO. P.

Acc. by Comm.
Nov. 26, 1917
Trans. to Sundance
Feb. 23, 1918

Revised October 1915.

5292

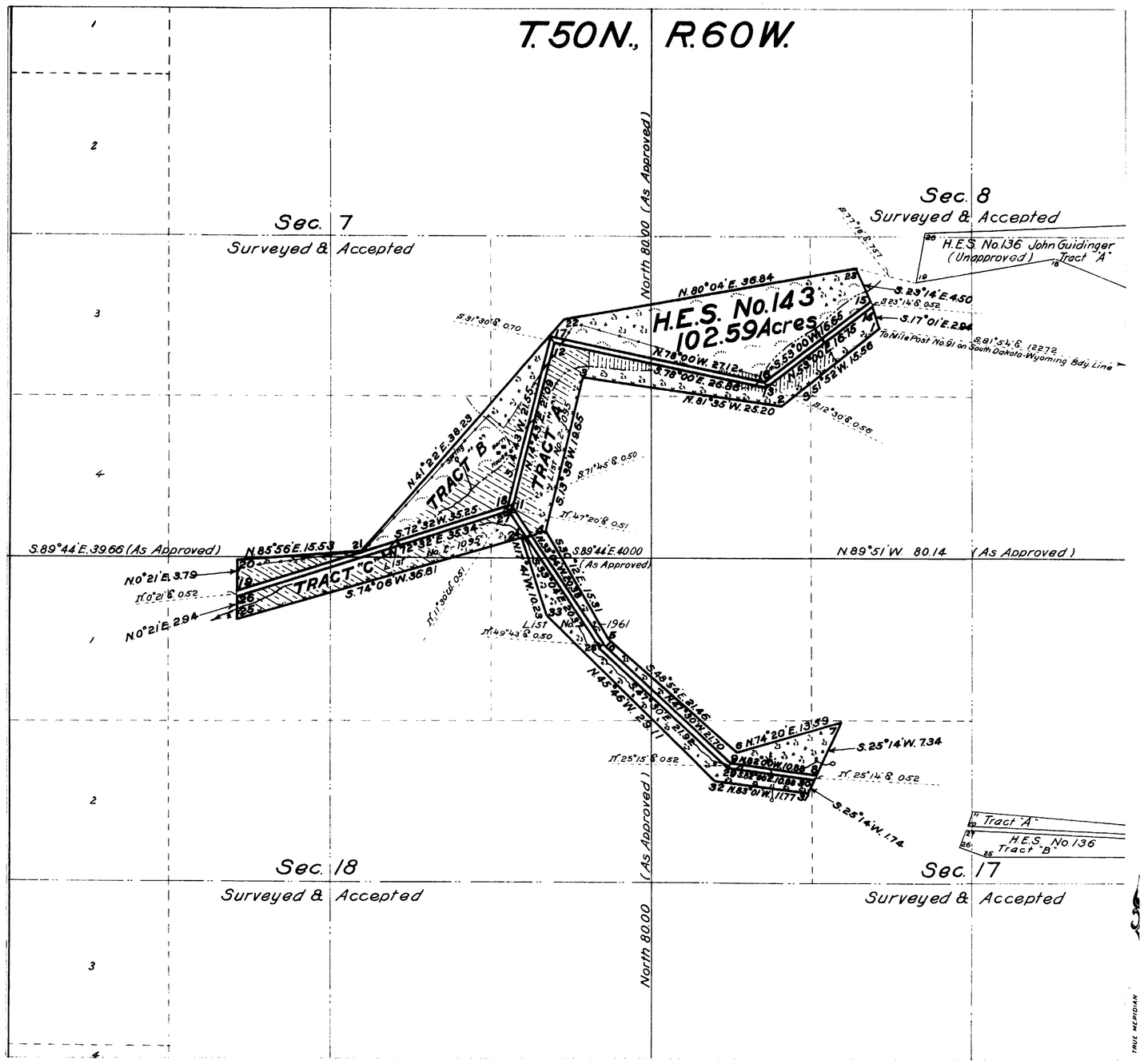

Plat of

HOMESTEAD ENTRY SURVEY

No. 143

in the

BLACK HILLS NATIONAL FOREST

in

Sections 7, 8, 17 & 18,

Surveyed

T. 50 N., R. 60 W.,

of the

SIXTH PRINCIPAL MERIDIAN

WYOMING

This plat of Homestead Entry Survey No. 143 State of Wyoming is strictly conformable to the field notes thereof on file in this office, which have been examined and approved.

U.S. Surveyor General's Office

Cheyenne *June 21, 1916*

Wyoming

Charles L. Decker

U.S. Surveyor General

SCALE 10 chains to 1 inch

Surveys Designated	By whom Surveyed	Inst. Cont. Group No.	Date	When Surveyed Begun	Completed	Date of Approval
H.E.S. No. 143	W. Chester Campbell, Surveyor, Forest Service	143	June 8, 1915	Aug. 14, 1915	Aug. 21, 1915	June 24, 1916
Range Line	Louis F. Stahle		Sept. 28, 1881	June 5, 1882	June 8, 1882	June 6, 1883
Sec. Lines	" " "		" " "	" 28 "	July 1, "	" " "
H.E.S. No. 136	W. Chester Campbell, Surveyor, Forest Service		May 8, 1915	Aug. 7, 1915	Aug. 13, 1915	

A.C.J.

H.E. Survey No. 143		Areas in Acres	Conflicts
In	Tract A.	31.16	
In	" B.	49.52	
In	" C.	21.91	
In Section			
Total		102.59	

Act of June 11, 1906		Act of	Mar. 4, 1915
List No.	2-1095	Dated	Apr. 6, 1911
" "	2-1961	"	Mar. 7, 1914
Latitude	44°20' N.	Observations at Corner No. 1	
Longitude	104°06' W.		
Mean Mag. Decl.	14°11' E.		

143

ENT. NO. 019214 NOTES 4/18/1923
PAT. NO. 902224 V.
C. S. N. P.

Accepted Nov 26, 1917
Trans to Sundance Apr. 15, 1918

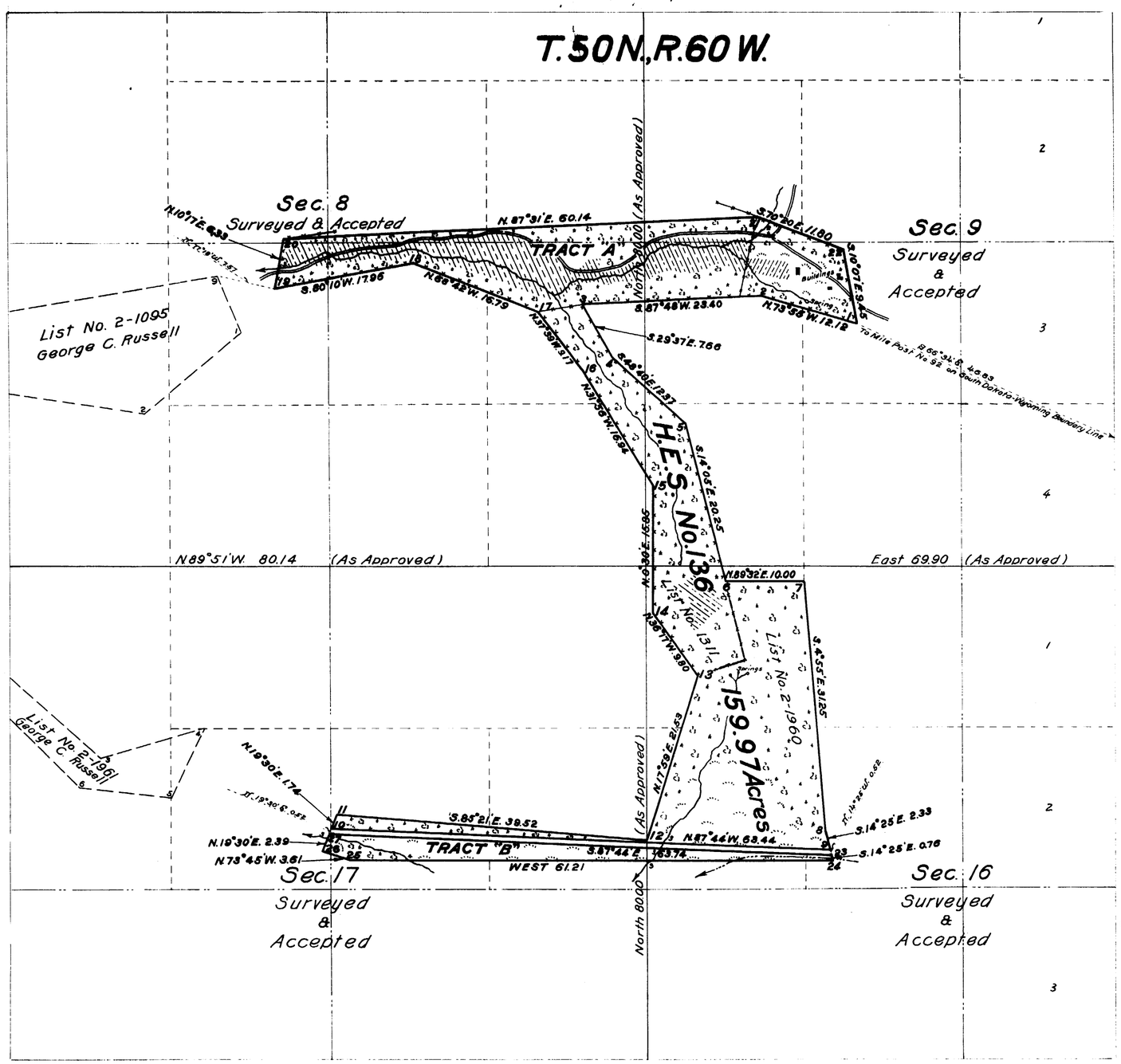

Plat of

HOMESTEAD ENTRY SURVEY

No. 136

in the

BLACK HILLS NATIONAL FOREST

in

Sections 8, 9, 16 & 17,
Surveyed,
T. 50 N., R. 60 W.,
of the
SIXTH PRINCIPAL MERIDIAN
WYOMING

This plat of Homestead Entry Survey No. 136 State of Wyoming is strictly conformable to the field notes thereof on file in this office, which have been examined and approved.

U.S. Surveyor General's Office
Cheyenne *June 21, 1916*
Wyoming

Charles L. Decker
U.S. Surveyor-General

SCALE 10 chains to 1 inch

Surveys Designated	By whom Surveyed	Inst. Cont. Group No.	Inst. Cont. Group Date	When Surveyed Begun	When Surveyed Completed	Date of Approval
H.E.S. No. 136	W. Chester Campbell, Surveyor, Forest Service	136	May 8, 1915	Aug. 7, 1915	Aug. 13, 1915	June 21, 1916
Subdivisions	Louis F. Stahle		Sept. 28, 1881	June 28, 1882	July 1, 1882	June 6, 1883

H.E. Survey No. 136		Areas in Acres	Conflicts
In	Tract A	147.23	
In	" B	12.74	
In Section			
In Section			
Total		159.97	

Act of June 11, 1906		Act of	Mar. 4, 1915
List No.	1311	Dated	Mar. 12, 1908
" "	2-1960	"	Mar. 7, 1914
Latitude	44° 20' N.		Observations at Corner No. 1
Longitude	104° 05' W.		
Mean Mag. Decl.	14° 15' E.		

136

ENT. NO. 09427 NOTES
PAT. NO. ---------- V. ----------
C. S. N. ---------- P. ----------

Trans to Sundance Feb. 23, 1918
Acc by Comm. Nov. 26, 1917

5248

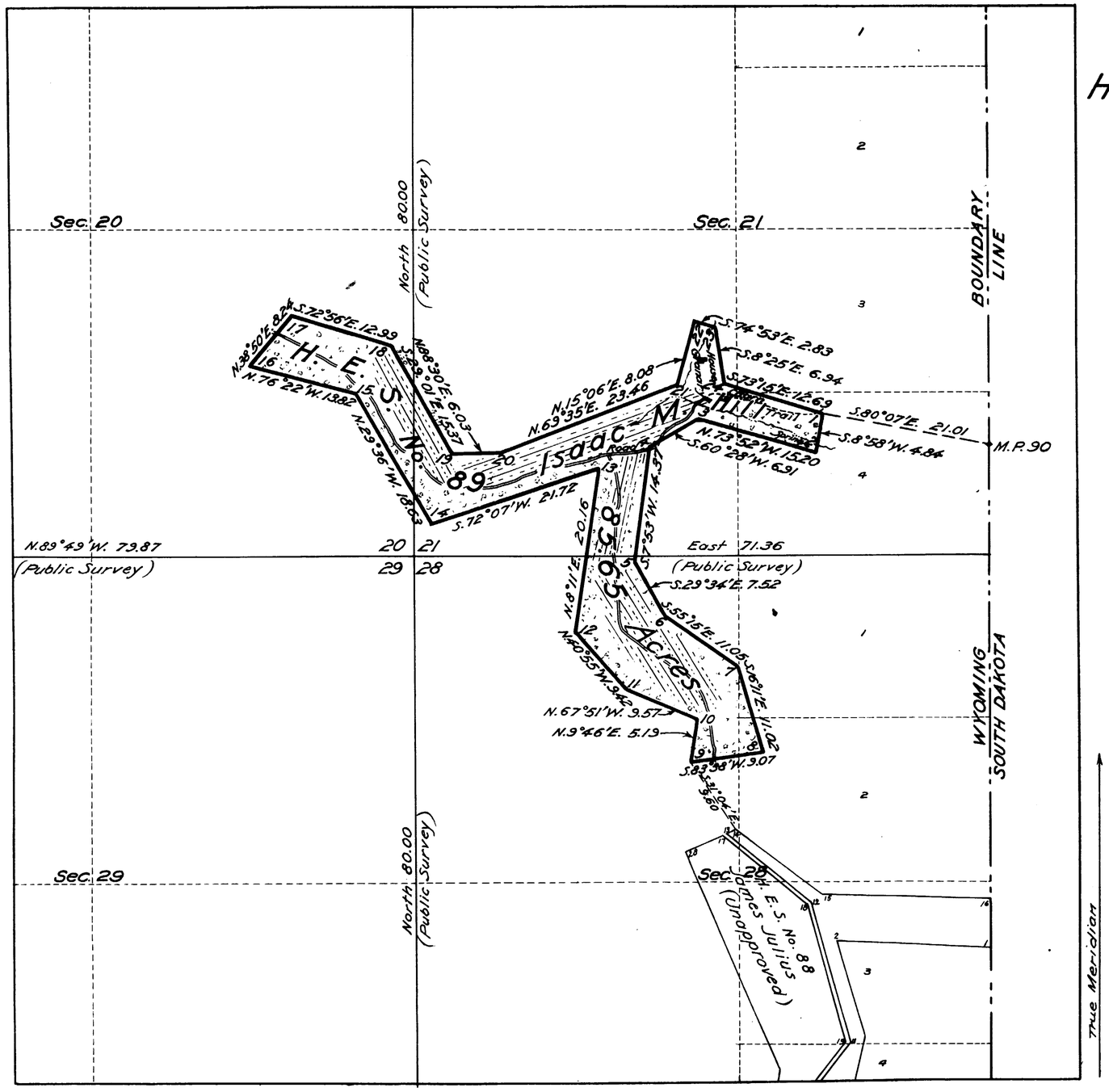

PLAT OF

HOMESTEAD ENTRY SURVEY No. 89

in the

SUNDANCE NATIONAL FOREST

in

Section 20, surveyed, T.50N., R.60W.,
Section 21, surveyed, T.50N., R.60W.,
Section 28, surveyed, T.50N., R.60W.,

of the

Sixth Principal Meridian,

Wyoming.

This plat of Homestead Entry Survey No. 89 situated in Section 20, surveyed, in Township 50 North of Range 60 West, and in Section 21, surveyed, in Township 50 North of Range 60 West; and in Section 28, surveyed, in Township 50 North of Range 60 West; and in Section——surveyed, in Township——of Range——of the——Sixth Principal Meridian is strictly conformable to the field notes of the Survey thereof, on file in this office, which have been examined and approved.

Office of U.S. Surveyor General.

Cheyenne, Wyoming.

July 2, 1915

Charles L. Decker

U.S. Surveyor General,

For Wyoming.

Scale
10 Chains equal 1 inch

Initials

Surveys Designated	By Whom Surveyed	Instructions or Contract No	Instructions or Contract Date	When Surveyed Begun	When Surveyed Completed	Date of Approval
H.E. Survey No. 89	J. P. Davis Surveyor Forest Service		May 22, 1914	Oct. 28	Nov. 4, 1914	
" " " " 88	J. P. Davis Surveyor Forest Service		" " "	Nov. 5-8, 1914		
Subdivisions	Louis F. Stahle	137	Sept. 28, 1881	June 28	July 1, 1882	June 6, 1883
Resurvey State Line	E. F. Stahle	610	July 1, 1904.	June 12, 1905		Nov. 1, 1905

Areas			
H. E. Survey No. 89		Conflicts	
In Section ——			
In Section ——			
In Section ——			
In Section ——			
Total	85.65		

List No. 1304, Date March 12, 1908.
Act of June 11, 1906 Act of June 30, 1914.

Latitude 44°18'N. } At
Longitude 104°04'52"W. } Cor. No. 1.
Mean Mag. Decl. 15°13'E.

FORM 85-A

E. NO. 06077 NOTES
PAT. NO. 559609 V
G. S. NO. 268 P

06077 NOTES
PAT. NO. ..... V .....
G. S. NO. ..... P .....

Accepted by Comm'r.
Feb. 9, 1916

89

89

5047

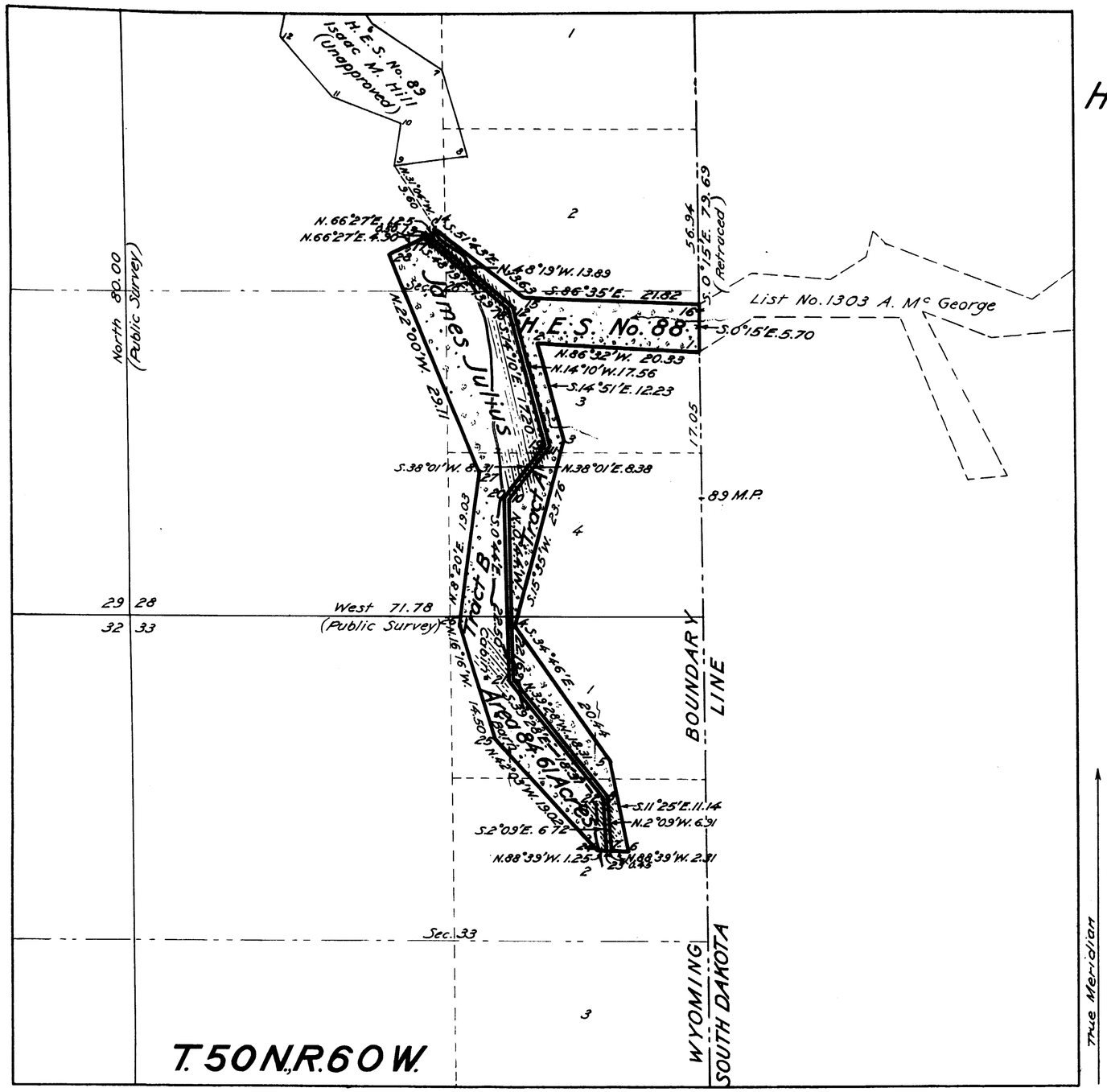

PLAT OF

HOMESTEAD ENTRY SURVEY No. 88,

in the

SUNDANCE NATIONAL FOREST,

in

Section 28, surveyed, T.50N., R.60W.,
Section 33, surveyed, T.50N., R.60W.,

of the

Sixth Principal Meridian,

Wyoming.

This plat of Homestead Entry Survey No. 88, situated in Section 28, surveyed, in Township 50 North of Range 60 West, and in Section 33, surveyed, in Township 50 North of Range 60 West; and in Section ——— surveyed, in Township ——— of Range ——— and in Section ——— surveyed, in Township ——— of Range ——— of the ——— Sixth Principal Meridian, is strictly conformable to the field notes of the Survey thereof, on file in this office, which have been examined and approved.

Office of U.S. Surveyor General,

Cheyenne, Wyoming.

September 7, 1915 Charles L. Decker

U.S. Surveyor General,

for Wyoming.

Scale
10 Chains equal 1 inch

Initials

Surveys Designated	By Whom Surveyed	Instructions or Dated		When Surveyed		Date of Approval
		No	Date	Begun	Completed	
H.E. Survey No. 88	J. P. Davis Surveyor Forest Service	88	May 22, 1914	Nov. 5-	13, 1914.	Sept. 7, 1915
" " " " 89	J. P. Davis Surveyor Forest Service		" " "	Oct. 28-	Nov. 4, 1914	July 2, 1915
Subdivisions	Louis F. Stahle		Sept. 28, 1881	June 28-	July 1, 1882	June 6, 1883
RESURVEY Wyoming-South Dakota Line	E. F. Stahle		July 1, 1904	June 14,	1905	Nov. 6, 1905

Areas			
H.E. Survey No. 88		Conflicts	
In Tract A	32.09		
In Tract B	52.52		
In Section———			
In Section———			
Total	84.61		

List No. 2-1132, Date April 3, 1911.
Act of June 11, 1906 Act of June 30, 1914.

Latitude 44°17'10"N. } At
Longitude 104°04'W. } Cor No. 1.
Mean Mag. Decl. 15°13.5'E.

FORM 85-A

ENT. NO. 22420 NOTED
PAT. NO. 911927 V.--------
O. S. NO.-------- P.--------

88

Accepted by Comm. Nov. 26, 1917
Trans to Sundance Feb. 23, 1918