Click Here for Field Notes

7370

ORIGINAL

TOWNSHIP 51 NORTH, RANGE 63 WEST, OF THE SIXTH PRINCIPAL MERIDIAN, WYOMING.

DEPENDENT RESURVEY AND SUBDIVISION OF SECTIONS

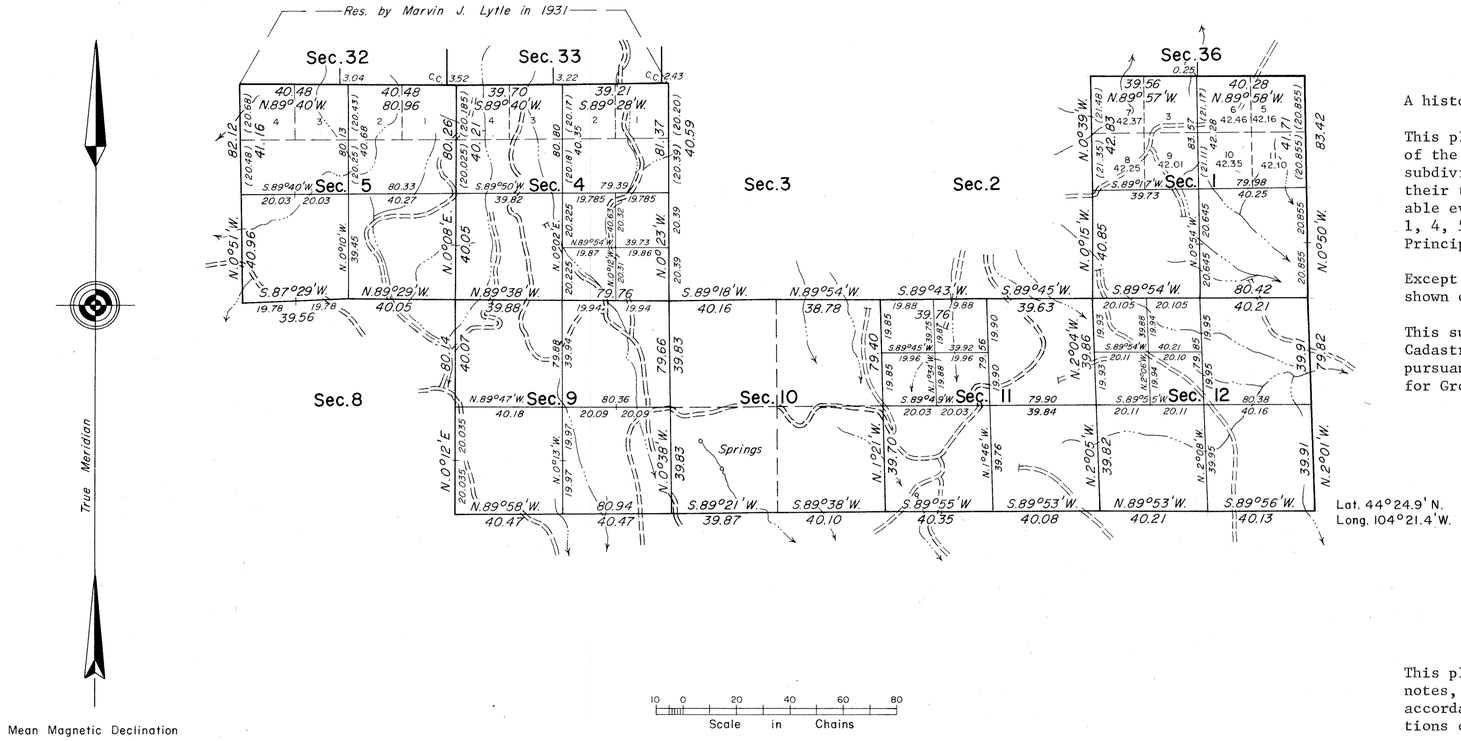

A history of surveys is contained in the field notes.

This plat represents the dependent resurvey of portions of the east and north boundaries, and a portion of the subdivisional lines, designed to restore the corners in their true original locations according to the best available evidence, and the survey of the subdivision of secs. 1, 4, 5, 9, 11 and 12, T. 51 N., R. 63 W., of the Sixth Principal Meridian, Wyoming.

Except as indicated hereon, the lottings and areas are as shown on the plat approved October 4, 1882.

This survey was executed by Dennis D. Bland, Supervisory Cadastral Surveyor, September 19, 1973, to May 6, 1974, pursuant to Special Instructions dated April 26, 1973, for Group No. 352, Wyoming.

UNITED STATES DEPARTMENT OF THE INTERIOR
BUREAU OF LAND MANAGEMENT
Washington, D.C. September 14, 1977

This plat is strictly conformable to the approved field notes, and the survey, having been correctly executed in accordance with the requirements of law and the regulations of this Bureau, is hereby accepted.

For the Director

Acting Chief, Division of Cadastral Survey

W.H.B.

928A

LDG

Click Here for Field Notes

(14)

1262

93

TOWNSHIP № 51 NORTH. RANGE № 63 WEST of the 6th Principal MERIDIAN.

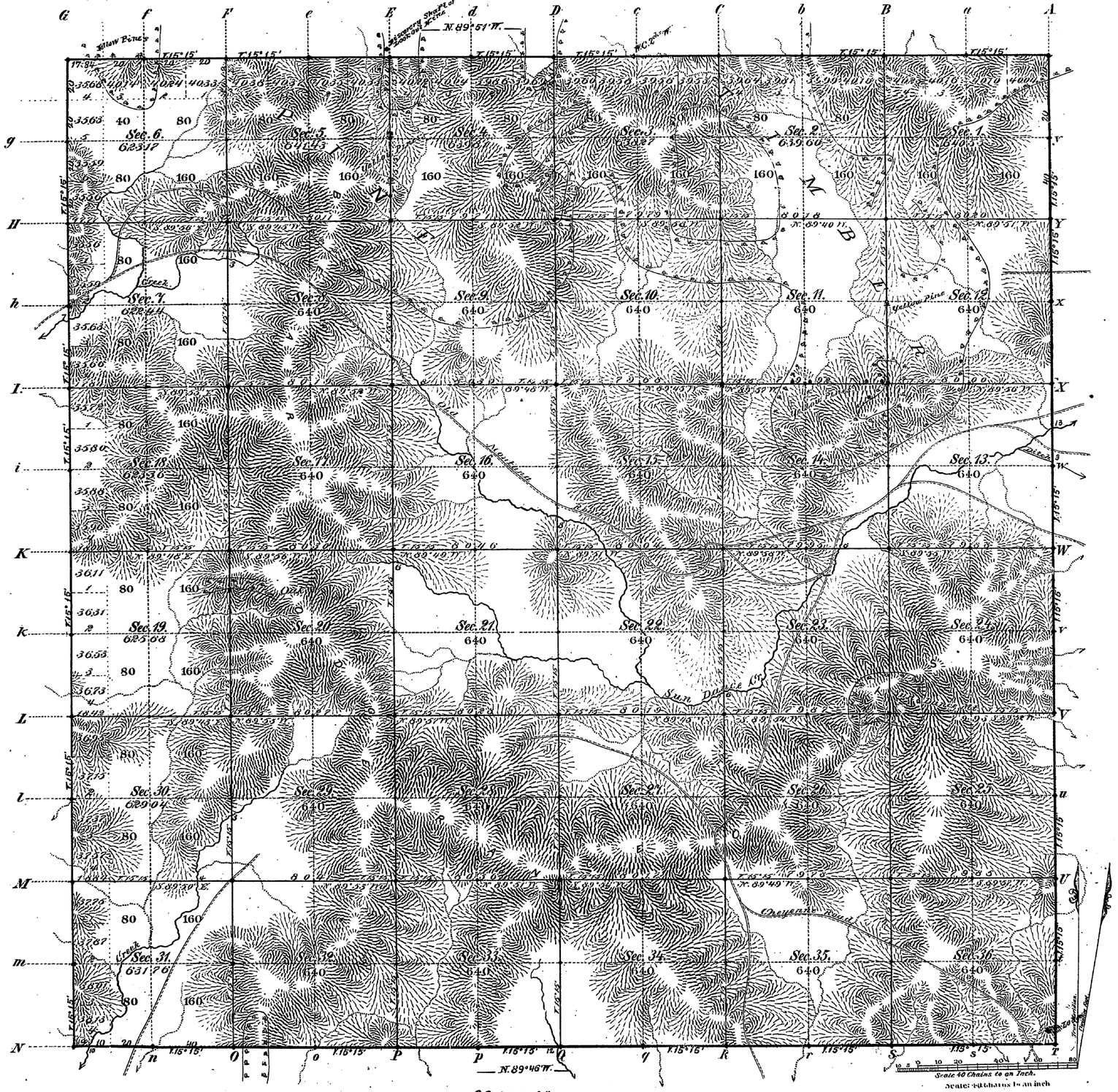

Total number of Acres. 22955.09

Surveys Designated	By Whom Surveyed	Date of Contract	Amount of Surveys Mls	Chs	Lks	When Surveyed	Magnetic Declination
Township-lines	Louis F. Slade	Septb. 28, 1881	23	76	94	Oct. 31, and Nov. 8-10, 1881	15° 15' E. of S.
Subdivisions	" "	" "	59	72	74	March 20-28, 1882	15° 15' " "
Connections							

The above Maps of Township № 51 North of Range № 63 West of the Sixth Principal Meridian Wyoming Territory is strictly conformable to the field notes of the survey thereof on file in this Office, which have been examined and approved

Surveyor General's Office,
Cheyenne Wyoming
October 4th 1882

Edw. C. Davis
Surv. Genl.

928

A. Gast & Co., St. Louis, Mo.

51 - 63

Index 8

(14)

1266

Click Here for Field Notes

EXTERIOR LINES.

Scale 3 miles to 1 inch. Mag. Var. East.

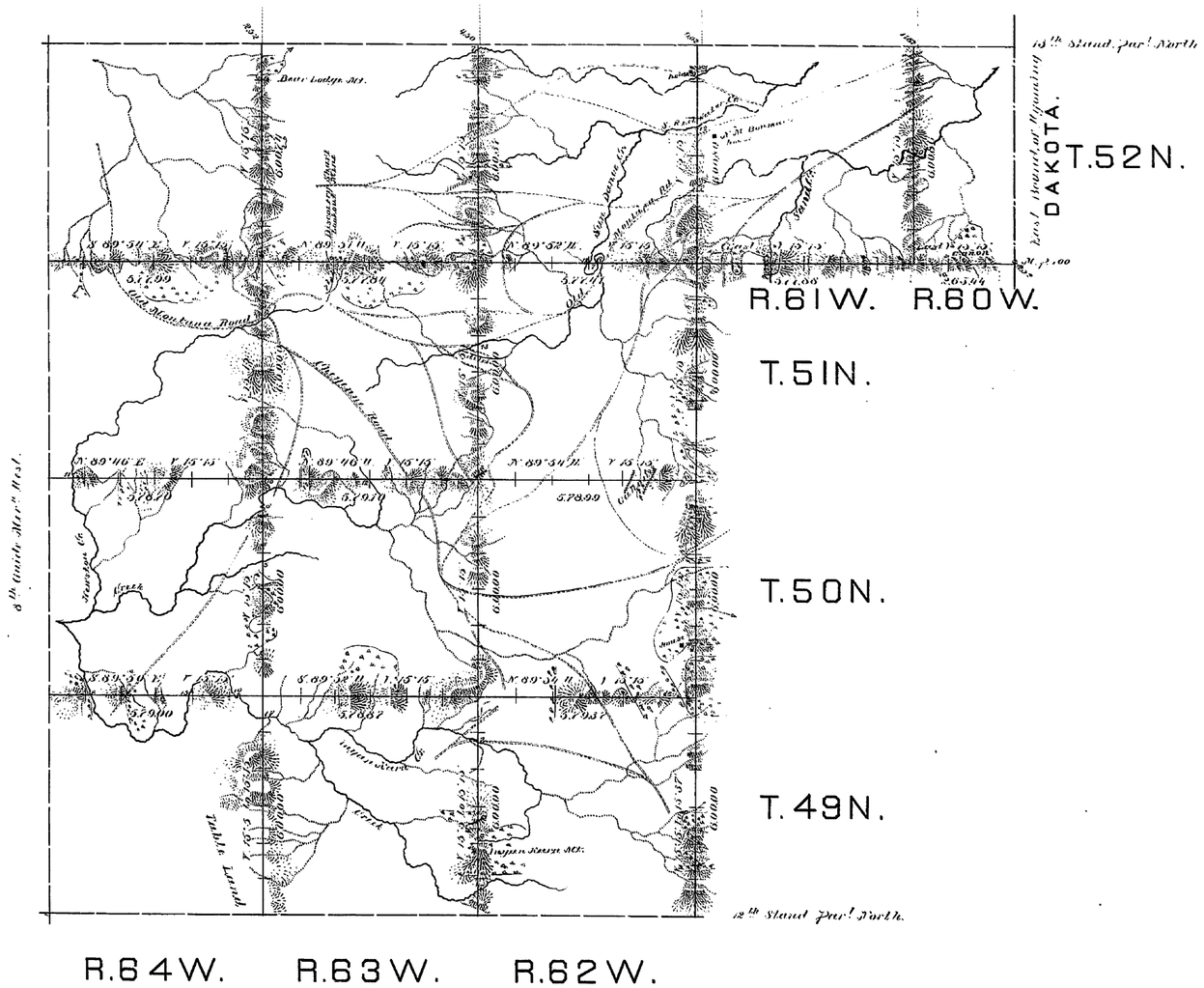

R.64W. R.63W. R.62W.

Surveys Designated	By Whom Surveyed	Date of Contract	Amount of Surveys mls.	chs.	lks.	When Surveyed
Exterior lines	Louis Stahle	Sept. 28, 1881	140	53	36	Oct. 20 - Nov. 12 1881
Connections	" " "	" " "		30	38	" " "

I hereby certify that the above diagram of the Exterior lines of Townships 49, 50 & 51 North, Ranges 62, 63 & 64 W., and Townships 52 North, Ranges 60, 61, 62, 63 & 64 West of the Sixth Principal Meridian, Wyoming Territory, is strictly conformable to the field notes of the survey thereof on file in this Office, which have been examined and approved.

Surveyor Generals Office.
Cheyenne Wyo. October 4th 1882.

Edw. C. David
Surveyor General