7639 Click Here for Field Notes

ORIGINAL

TOWNSHIP 51 NORTH, RANGE 64 WEST, OF THE SIXTH PRINCIPAL MERIDIAN, WYOMING.

DEPENDENT RESURVEY

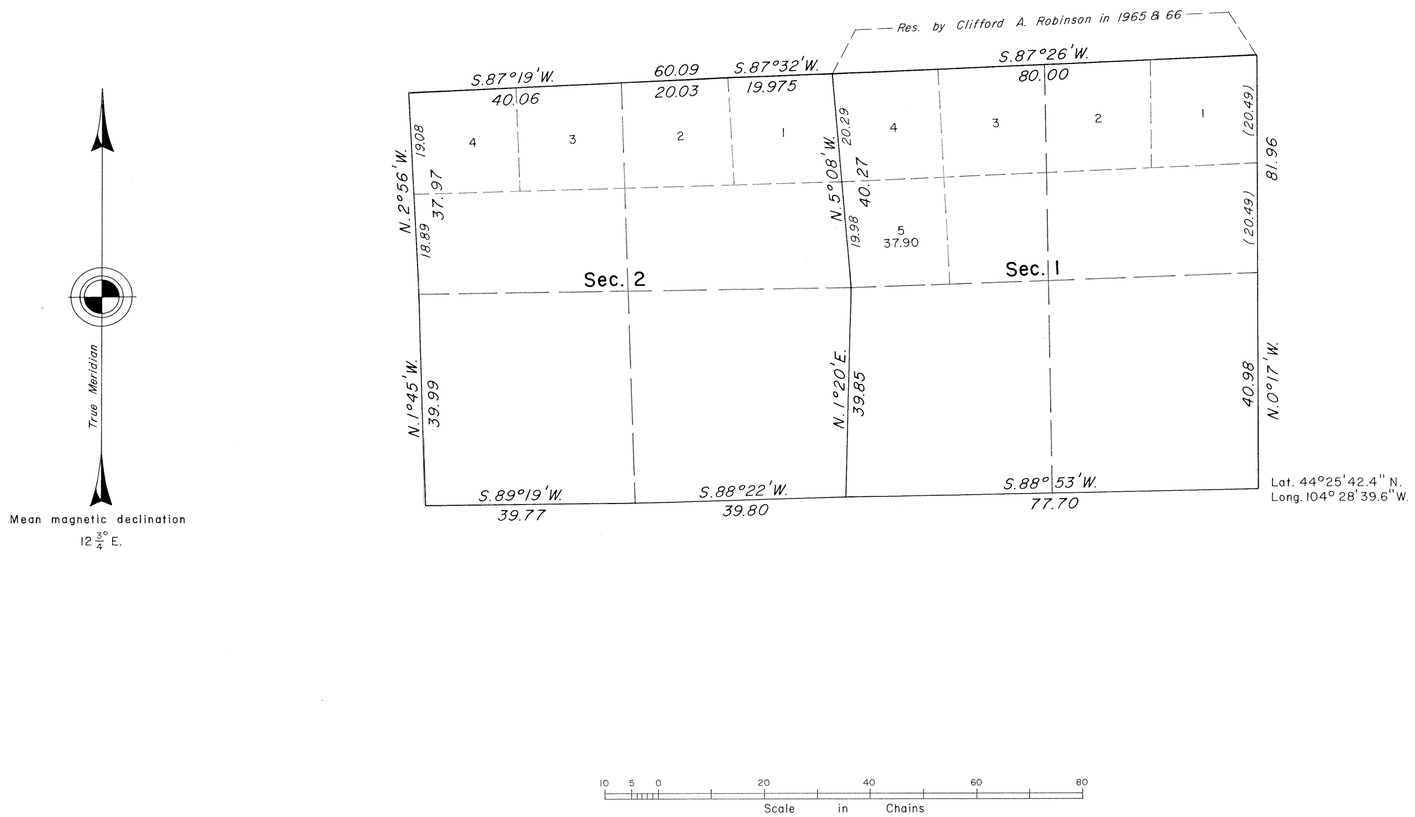

A history of surveys is contained in the field notes.

A corrective dependent resurvey of the north boundary of section 2 was executed concurrently under this same group by William H. Herbst.

This plat represents the dependent resurvey of a portion of the east boundary and a portion of the subdivisional lines designed to restore the corners in their true original locations according to the best available evidence, T. 51 N., R. 64 W., Sixth Principal Meridian, Wyoming.

Except as indicated hereon, the lottings and areas are as shown on the plat approved October 4, 1882.

Survey executed by Anthony Mule', Cadastral Surveyor, beginning September 23, 1982, and completed June 16, 1983, pursuant to Special Instructions dated November 10, 1981, and Supplemental Special Instructions dated September 7, 1982, for Group No. 432, Wyoming.

UNITED STATES DEPARTMENT OF THE INTERIOR
BUREAU OF LAND MANAGEMENT
Cheyenne, Wyoming September 20, 1983

This plat is strictly conformable to the approved field notes, and the survey, having been correctly executed in accordance with the requirements of law and the regulations of this Bureau, is hereby accepted.

For the Director

Richard L. Oakes

Chief Cadastral Surveyor

W.H.B.

918 A

Click Here for Field Notes

(14)

1247

53

TOWNSHIP No. 51 NORTH, RANGE No. 64 WEST of the 6th Principal MERIDIAN.

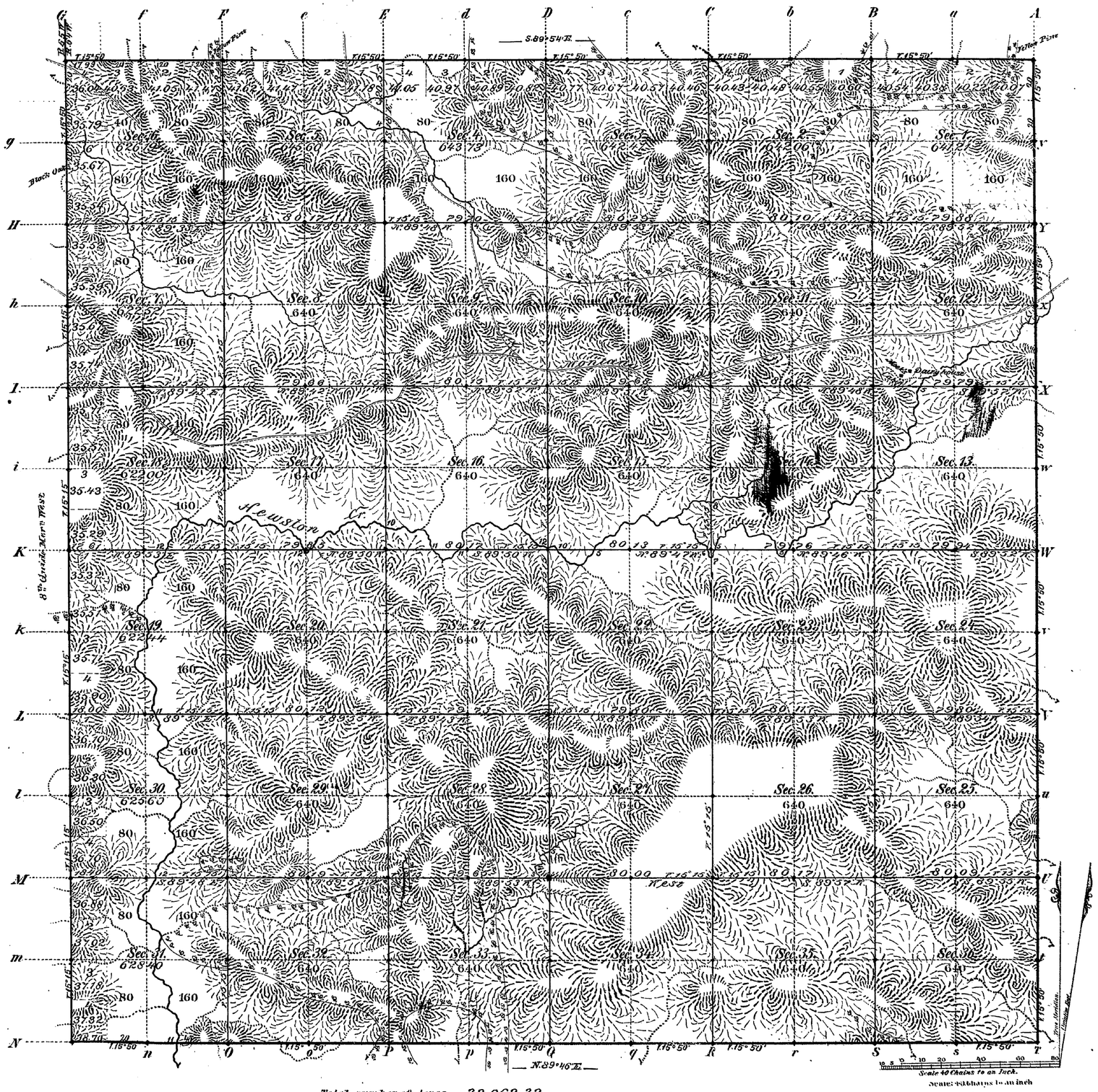

Total number of Acres. 22,962.22

Surveys Designated	By Whom Surveyed	Date of Contract	Amount of Surveys Mls	Chs	Lks	When Surveyed	Magnetic Declination
S.E. & N. Township-lines	Louis F. Stahle	Sept. 28, 1881	47	76	69	Nov. 9th 14, 1881	15°15' East.
Subdivisions	" " "	" " "	59	70	91	March 29-April 6, 81	15° 15' "
Connections							
8th Guide Mr. W.	Louis F. Stahle	Sept. 28, 1881	6	0	0	Octob. 12, 1881	

The above Map of Township No. 51 North of Range No. 64 West of the Sixth Principal Meridian Wyoming Territory is strictly conformable to the field notes of the survey thereof on file in this Office, which have been examined and approved.

Surveyor General's Office,
Cheyenne Wyoming
October 4th 1882

Edw. C. David
Sur. Genl.

918

A. Gast & Co., St. Louis, Mo.

51 - 64

Index 8

(14)

1266

Click Here for Field Notes

EXTERIOR LINES.

Scale 3 miles to 1 inch. Mag. Var. East.

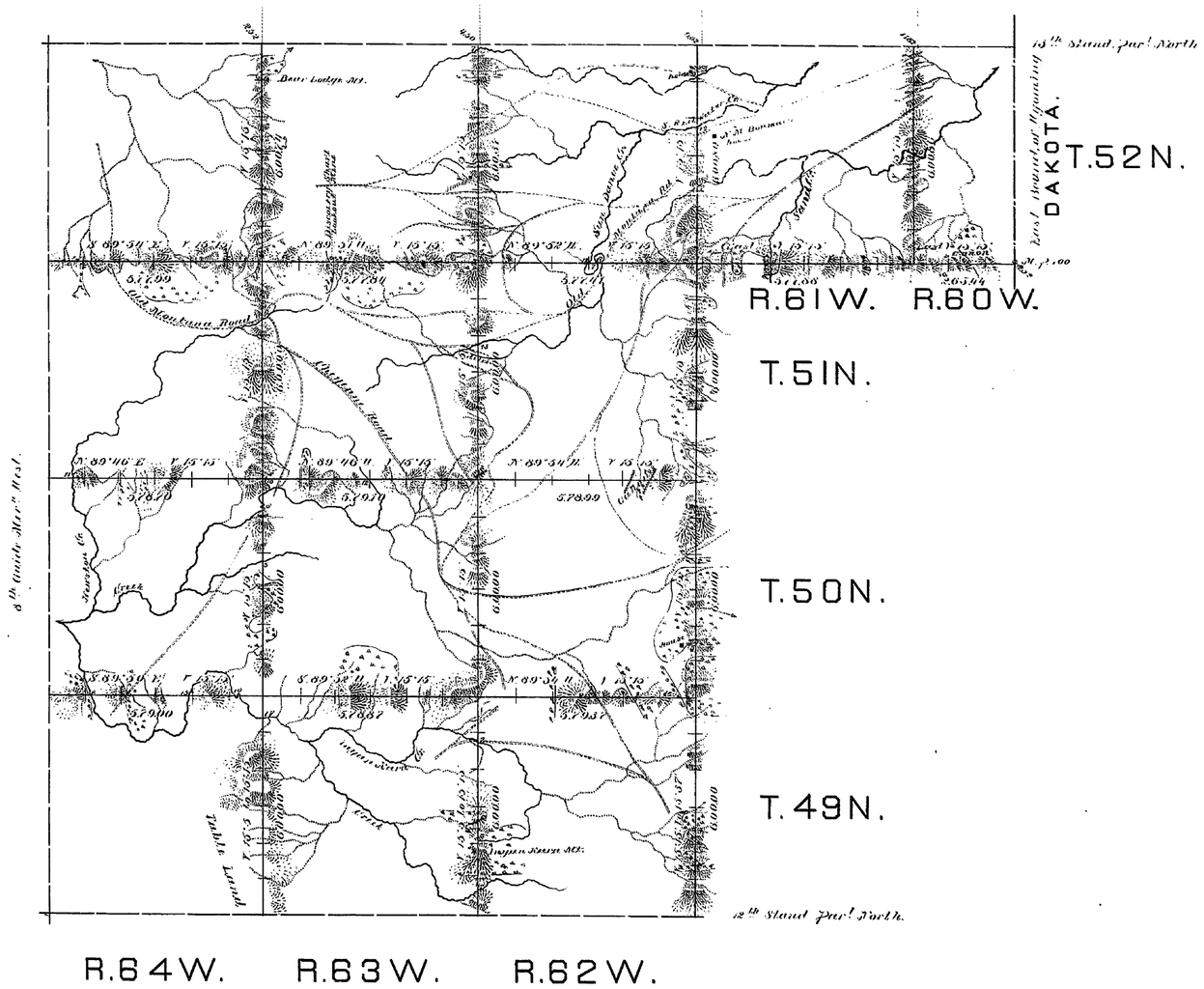

R.64W. R.63W. R.62W.

Surveys Designated	By Whom Surveyed	Date of Contract	Amount of Surveys mls.	chs.	lks.	When Surveyed
Exterior lines	Louis Stahle	Sept. 28, 1881	140	53	36	Oct. 20 - Nov. 12 1881
Connections	" " "	" " "		30	38	" " "

I hereby certify that the above diagram of the Exterior lines of Townships 49, 50 & 51 North, Ranges 62, 63 & 64 W., and Townships 52 North, Ranges 60, 61, 62, 63 & 64 West of the Sixth Principal Meridian, Wyoming Territory, is strictly conformable to the field notes of the survey thereof on file in this Office, which have been examined and approved.

Surveyor Generals Office.
Cheyenne Wyo. October 4th 1882.

Edw. C. David
Surveyor General

Indexed (14) accession no. 1265

Click Here for Field Notes

8TH GUIDE MERIDIAN WEST

from the 12th to the 13th Standard Parallels North between Ranges 64 and 65 West of the 6th Prcpl Meridian

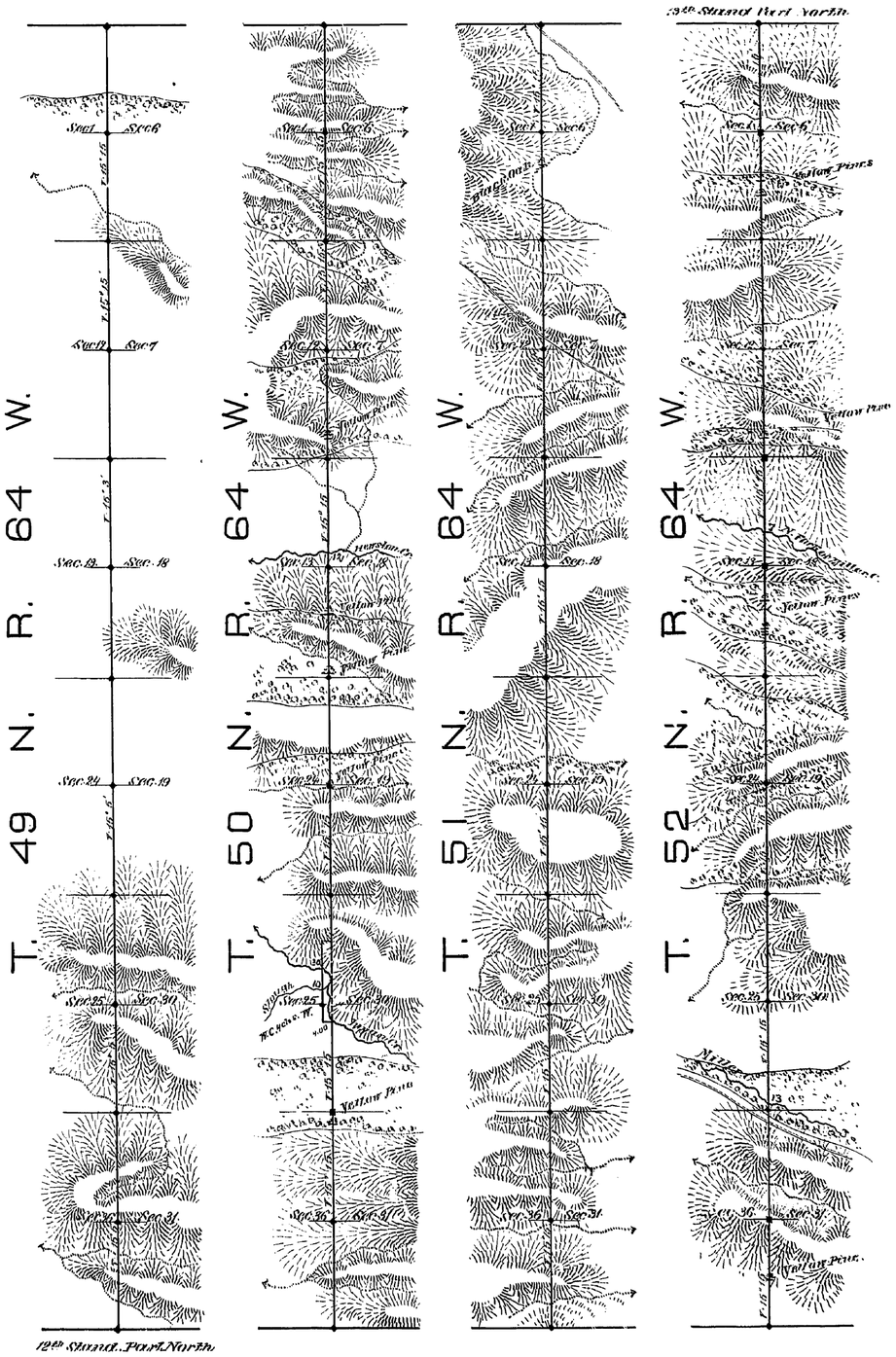

Scale 40 chains to an inch

Magnetic Variation East

Surveys Designated	By whom surveyed	Date of Contract	Amount of Surveys mls.	chs.	lns.	When surveyed
8th Guide Mer.dn W.	Louis F. Stahle	September 28. 1881	24	0	0	October 10-13. 1881

I hereby certify that the above diagram of the 8th Guide Meridian West from the 12th to the 13th Standard Parallels North, between Ranges 64 & 65 West of the 6th Principal Meridian, Wyoming Territory is strictly conformable to the field notes of the Survey thereof, on file in this Office, which have been examined and approved.

Surveyor General's Office
Cheyenne Wyo. Oct. 4th 1882.

Edw. C. David
Surveyor General