Resurvey Township No. 51 North, Range No. 65 West of the Sixth Principal Meridian, Wyoming.

Survey accepted February 15, 1918.

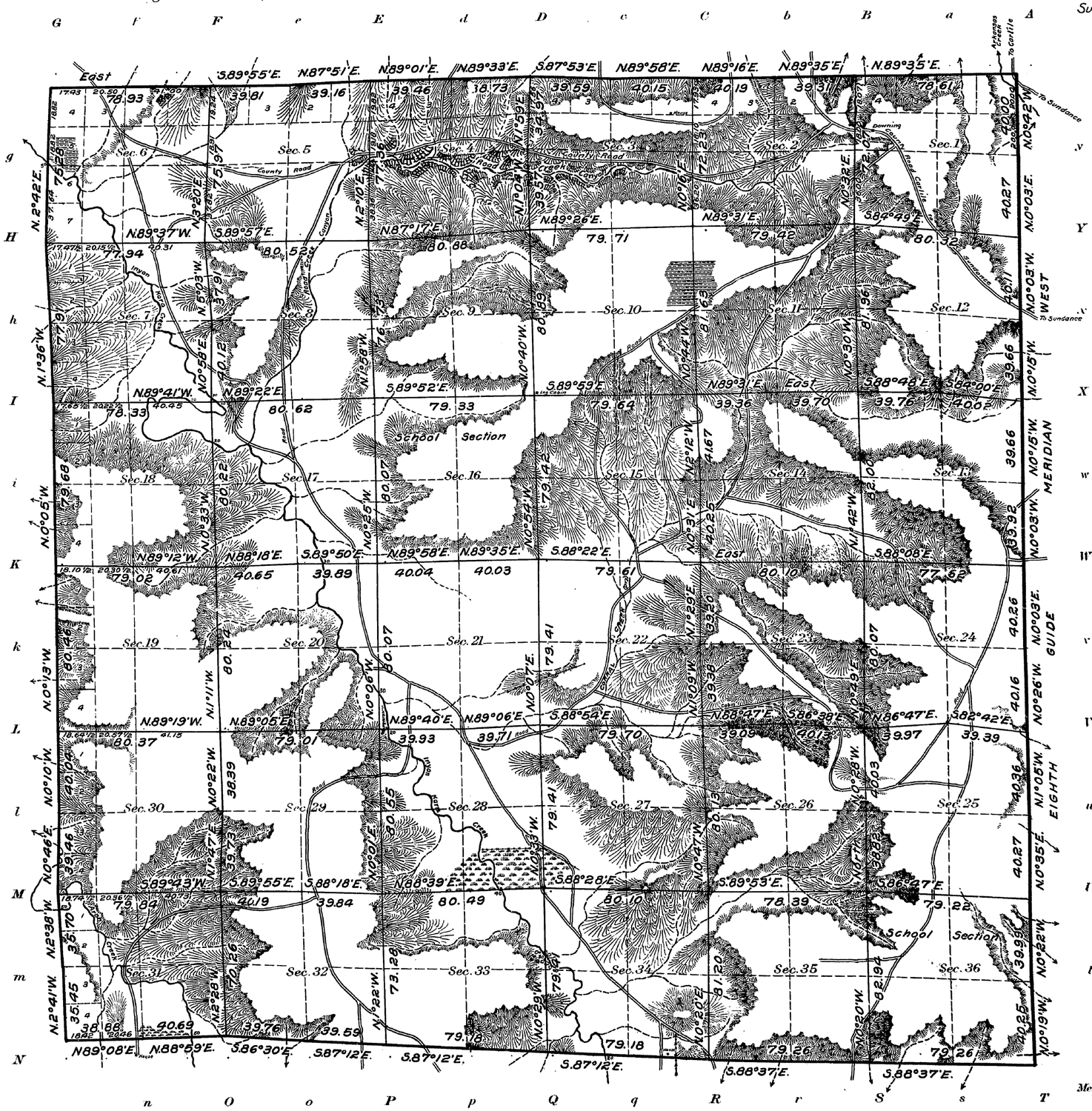

"The resurvey represented by this plat was made for the purpose of restoring all lost or obliterated corners, and relocating and marking out upon the ground the Exterior and Subdivisional lines, in accordance with the original survey, approved February 23, 1883.

Titles and areas based upon the original approved plat remain undisturbed for position and description."

Areas in Acres	
Public Land	
Indian Reservation	
Indian Allotments	
Mineral Claims	
Water Surface	
Total Area	

0 10 20 40 60 80

Scale 40 Chains to an inch

Mean Magnetic Declination

Latitude 44°22'N.

Longitude 104°36'W.

Surveys Designated	By Whom Surveyed	Group		Amount of Surveys			When Surveyed	
		No.	Date	Mls.	chs.	lks.	Begun	Completed
Resurvey Subdivisions	Pidgeon & Hayden	36	March 25, 1915	59	25	44	August 3, 1915	August 20, 1915
Resurvey North Boundary	" "	"	" "	5	73	94	July 8, 1915	August 20, 1915
Resurvey 8th Guide Meridian	" "	"	" "	6	00	91	July 30, 1915	August 2, 1915
Resurvey South Boundary	" "	"	" "	5	75	80	July 28, 1915	August 6, 1915
Resurvey West Boundary	" "	"	" "	5	63	98	July 7, 1915	July 13, 1915

The above map of a Resurvey Township No. 51 North Range No. 65 West of the Sixth Principal Meridian Wyoming is strictly conformable to the field notes of the Resurvey thereof on file in this office, which have been examined and approved

U. S. Surveyor General's Office.

Cheyenne Wyoming May 12, 1917

Charles L. Decker
Surveyor General.

1233-A

51-65

Drawn to Sundance Apr. 24, 1918

(17)

Click Here for Field Notes

92

1709

TOWNSHIP No. 51 NORTH, RANGE No. 65 WEST of the 6th Principal MERIDIAN.

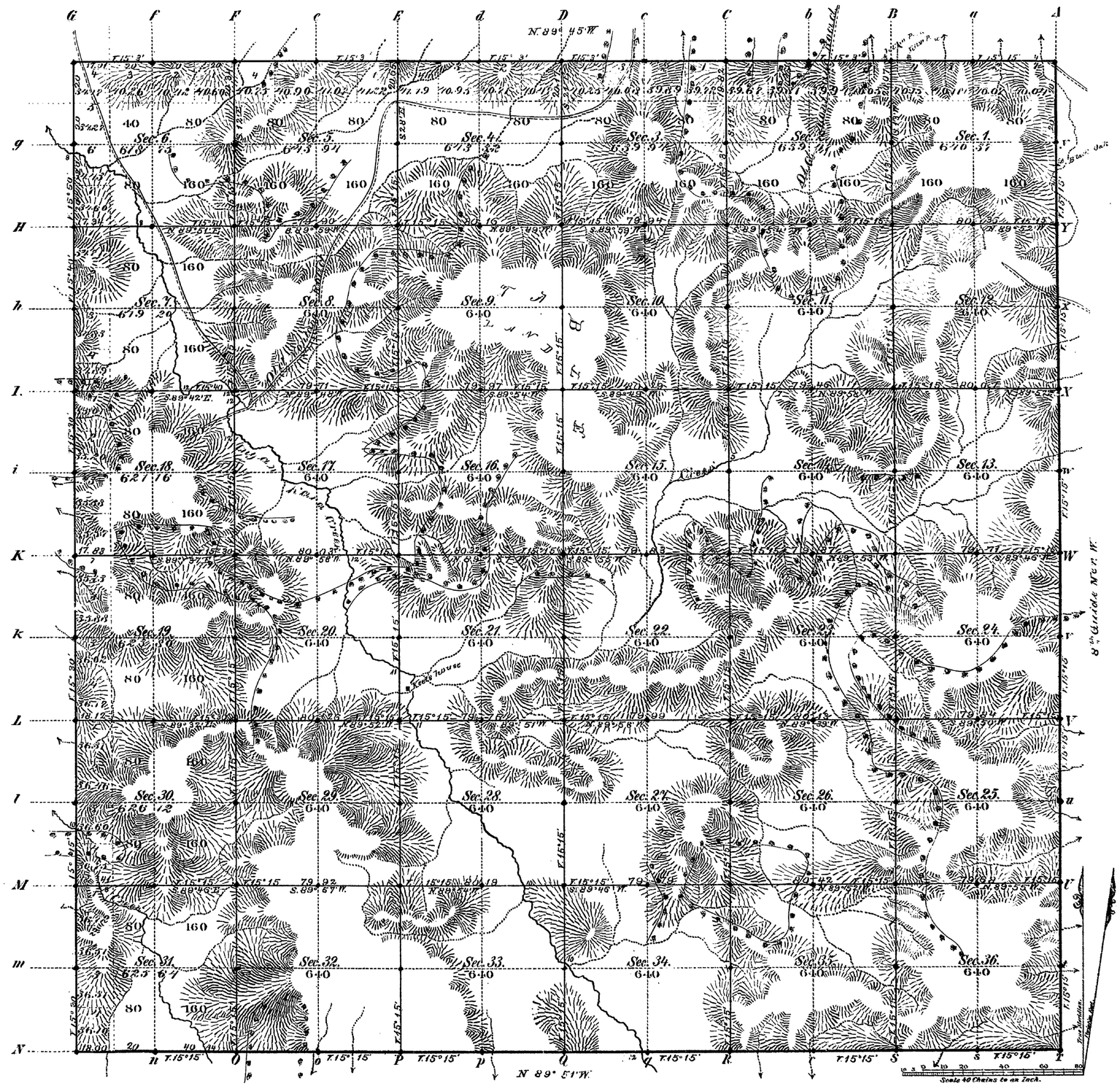

Total number of Acres. 22,941.71

Surveys Designated	By Whom Surveyed	Date of Contract	Amount of Surveys Mls	Chs	Lks	When Surveyed	Magnetic Declination
S.E.W.N. Township lines	S. A. Hanson	July 19, 1882	17	75	01	Aug. 21, 22, 1882	15° 15' East
Subdivisions	" " "	" " "	59	69	45	Sept. 29–Oct. 5, 1882	15° 15' " "
Connections							
8th Guide M. W.	L. F. Stanle	Septh. 28, 1881	6	00	00	Octob. 12, 1881	

The above Map of Township No. 51 North, Range No. 65 West of the Sixth Principal Meridian Wyoming Territory is strictly conformable to the field notes of the survey thereof on file in this Office, which have been examined and approved.

Surveyor General's Office,
Cheyenne, Wyoming
February 25th 1883

Edwd. C. David
Surv. Gen.l

1233

A. Gast & Co. St. Louis, Mo.

51 - 65

(17)
Indexes

1707

90

EXTERIOR LINES.

Scale 3 miles to 1 inch, Magnetic Var. East.

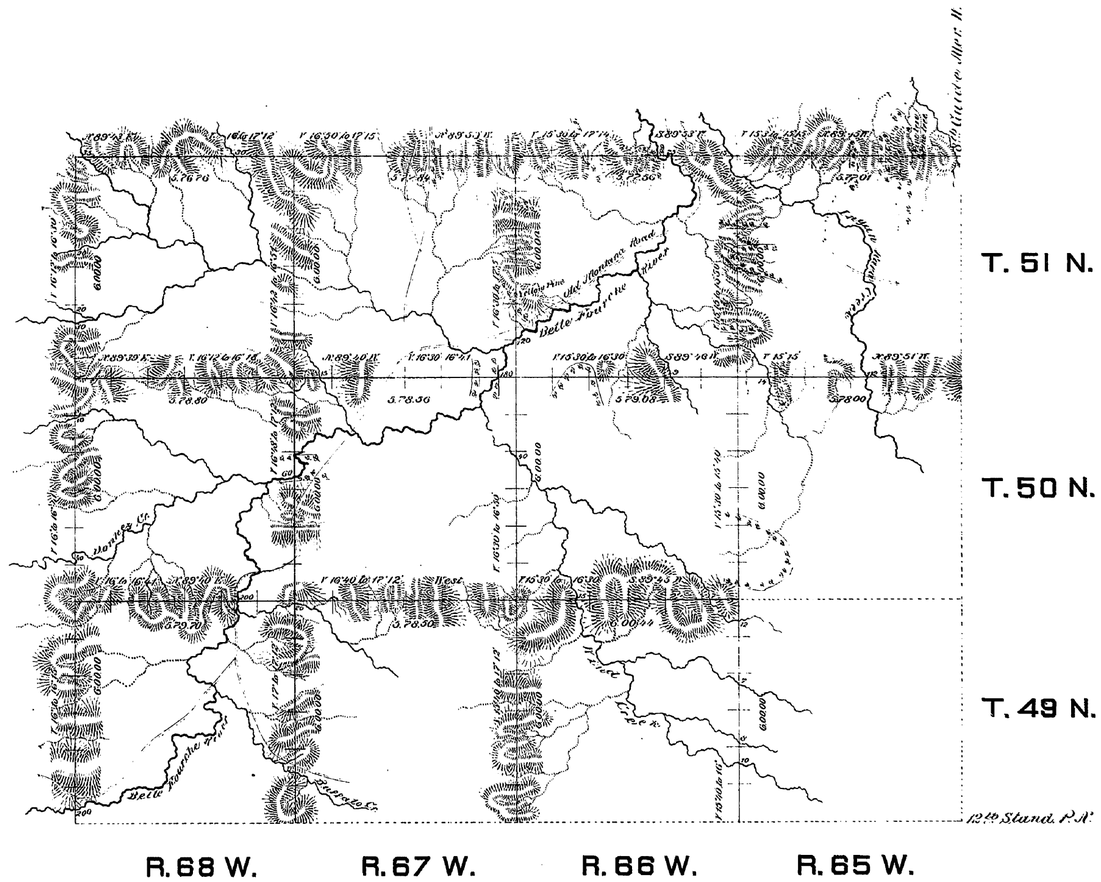

Surveys Designated.	By Whom Surveyed.	Date of Contract.	Amount of Survey. Mls.	Chs.	Lks.	When Surveyed
Exterior Lines	S.A. Hanson	July 19, 1882	137	62	25	Aug. 7-Sept. 5 1882.

I hereby certify that the above diagram of Townships No. 49, 50, & 51 North, Ranges No. 66, 67, & 68 West, and Township No. 51 North, Range No. 65 West of the Sixth Principal Meridian — Wyoming Territory — is strictly conformable to the field notes of the survey thereof on file in this Office, which have been examined and approved.

Surveyor General's Office,
Cheyenne Wyo.
Feby. 23rd 1883

Edw. C. Dawes
" Surveyor General.

1231

Indexed (14) accession no. 1265

Click Here for Field Notes

8TH GUIDE MERIDIAN WEST

From the 12th to the 13th Standard Parallels North between Ranges 64 and 65 West of the 6th Prin'l Meridian.

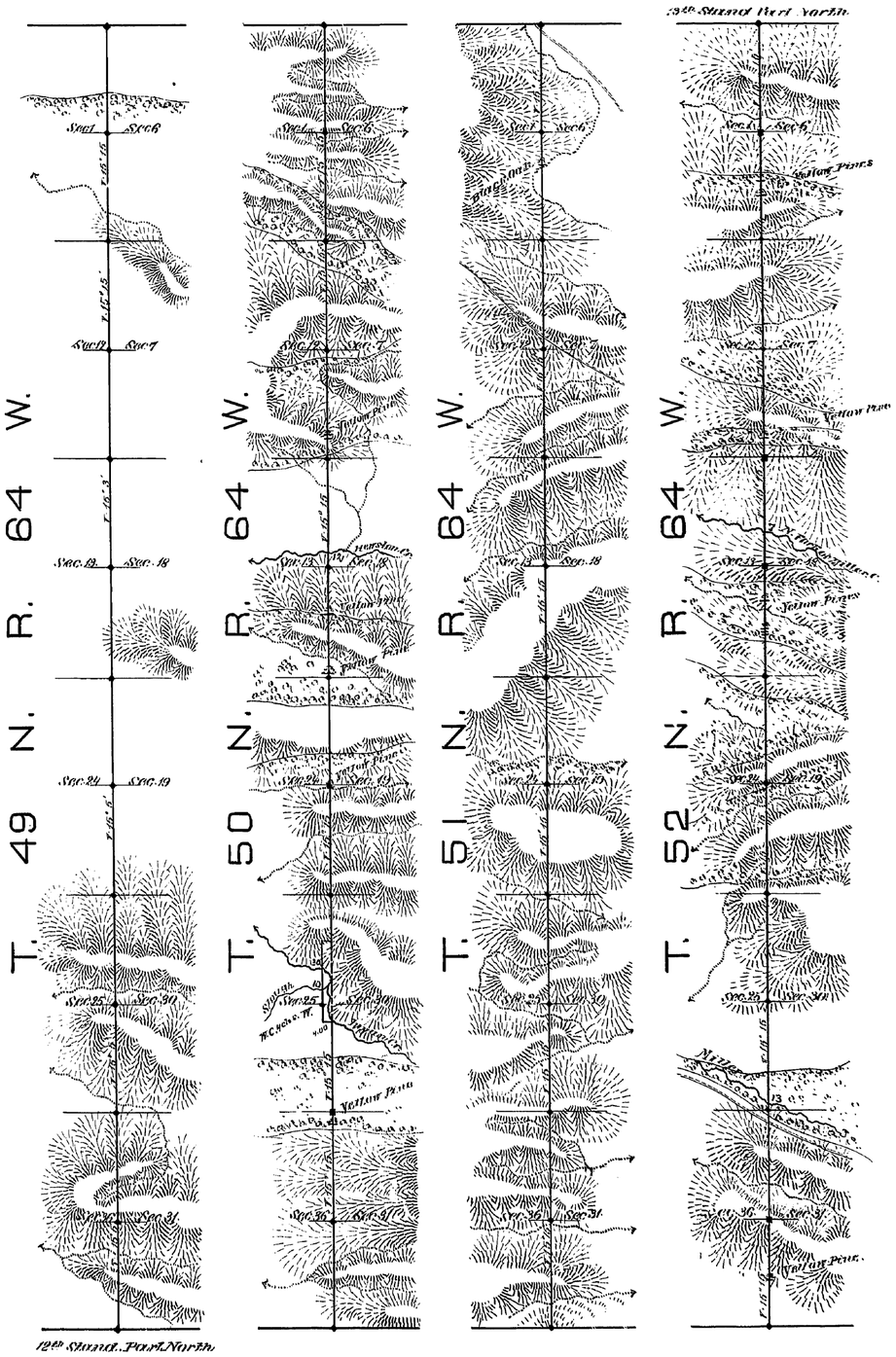

Scale 40 chains to an inch.

Magnetic Variation East.

I hereby certify that the above diagram of the 8th Guide Meridian West from the 12th to the 13th Standard Parallels North, between Ranges 64 & 65 West of the 6th Principal Meridian, Wyoming Territory is strictly conformable to the field notes of the Survey thereof, on file in this Office, which have been examined and approved.

Surveyor General's Office
Cheyenne Wyo. Oct. 4th 1882.

Edw. C. Davis
Surveyor General.

Surveys Designated	By whom surveyed	Date of Contract	Amount of Surveys			When Surveyed
			mls.	chs.	lks.	
8th Guide Mer. W.	Louis F. Shante	September 28. 1881.	24	0	0	October 10-13. 1881