Click Here for Field Notes

Click Here for Boundary Field Notes

1252

ORIGINAL

DEPENDENT RESURVEY

TOWNSHIP NO. 52 NORTH, RANGE NO. 60 WEST OF THE SIXTH PRINCIPAL MERIDIAN, WYOMING

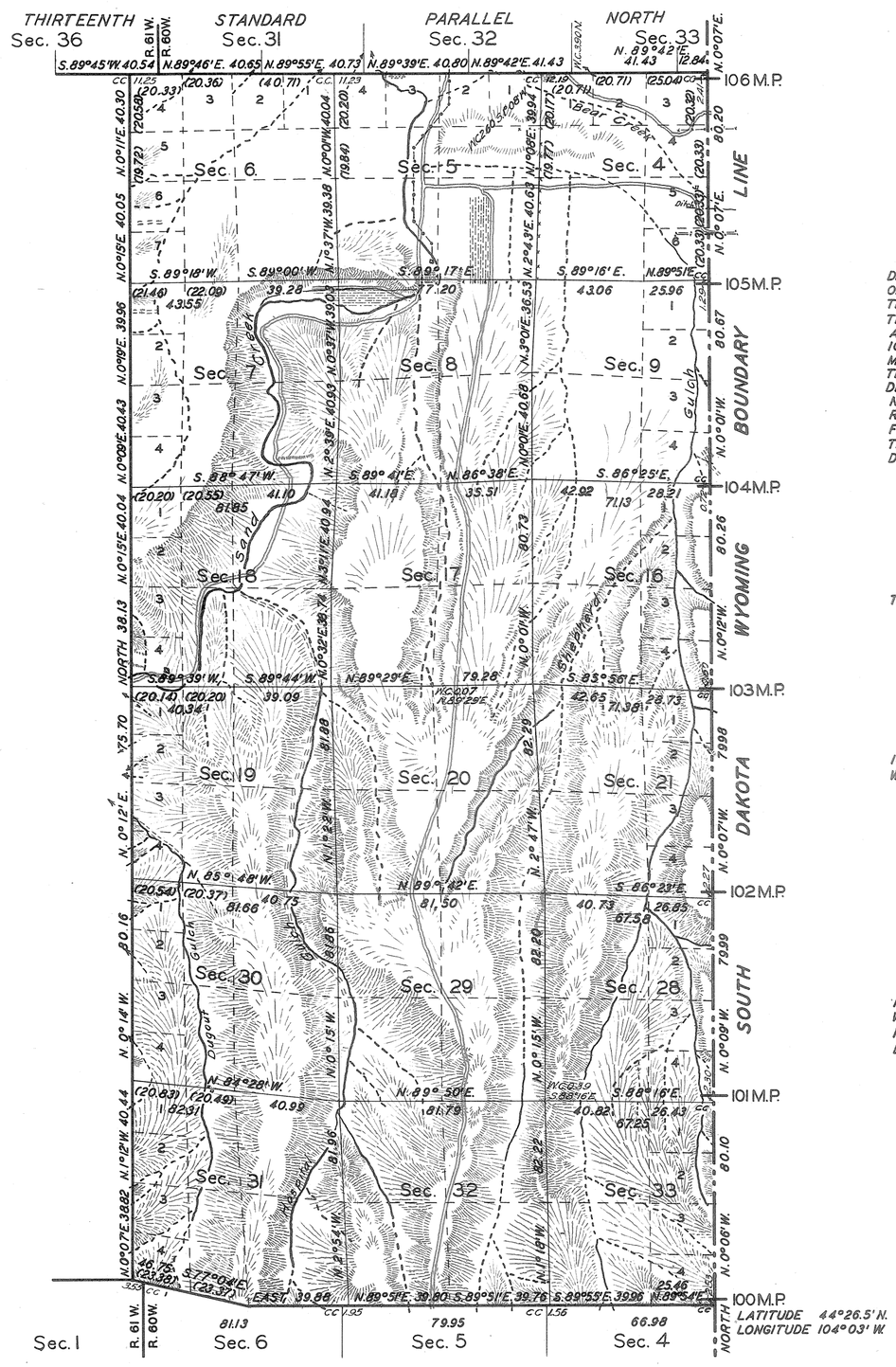

Scale: 40 chains to an inch. - Area resurveyed 10,855.70 acres

LINES DESIGNATED	BY WHOM SURVEYED	GROUP		MILEAGE		WHEN SURVEYED	
		NO.	DATE	MLS.	CHS.	BEGUN	COMPLETED
EXTERIOR	MARVIN J. LYTLE	109	APRIL 30, 1929	5	49.49	AUGUST 25, 1930	SEPTEMBER 12, 1930
SUBDIVISIONAL	"	"	"	26	40.88	AUGUST 23, 1930	SEPTEMBER 12, 1930
CONNECTIONS	"	"	"		35.54	"	"
WEST BOUNDARY	VOIGT & SAXON	20	APRIL 17, 1913	5	74.03	JULY 28, 1913	JULY 29, 1913
E. BDY. WYOMING	ED. F. STAHLE			4	2.86		JUNE 22, 1905
	FRANK S. PECK			2	3.28		OCTOBER 22, 1904

M.J.L.

MEMORANDUM

THIS PLAT OF THE RESURVEY OF T. 52 N., R. 60 W., DELINEATES A RETRACEMENT AND REESTABLISHMENT OF THE LINES OF THE ORIGINAL SURVEY AS SHOWN UPON THE PLAT APPROVED OCTOBER 4, 1882, IN THEIR TRUE ORIGINAL POSITION ACCORDING TO THE BEST AVAILABLE EVIDENCE OF THE POSITION OF THE ORIGINAL CORNERS; ALL DIFFERENCES BETWEEN THE MEASUREMENTS SHOWN ON THE ORIGINAL PLAT AND THOSE DERIVED IN THE RETRACEMENT HAVE BEEN DISTRIBUTED PROPORTIONALLY BETWEEN ACCEPTED CORNERS IN ACCORDANCE WITH SURVEYING RULES; REFERENCE WILL BE MADE TO THE ORIGINAL PLAT FOR THE SHOWING OF THE AREAS AND MORE DETAILED DESCRIPTION OF THE VARIOUS SMALLER SUBDIVISIONS.

RESURVEY AUTHORIZED BY COMMISSIONER'S LETTER "E" DATED MARCH 9, 1929.

THE SOUTH THREE TIERS OF SECTIONS, SECTION 18, AND WEST HALF OF SECTION 17 ARE COVERED WITH WESTERN YELLOW PINE.

OFFICE OF U. S. SUPERVISOR OF SURVEYS.
DENVER, COLORADO, FEB. 27, 1932

THIS PLAT OF TOWNSHIP NO. 52 NORTH, RANGE NO. 60 WEST, OF THE SIXTH PRINCIPAL MERIDIAN, WYOMING, IS STRICTLY CONFORMABLE TO THE FIELD NOTES OF THE RESURVEY THEREOF WHICH HAVE BEEN EXAMINED AND APPROVED.

U. S. SUPERVISOR OF SURVEYS

DEPARTMENT OF THE INTERIOR
GENERAL LAND OFFICE
WASHINGTON, D.C., AUGUST 12, 1932

THE RESURVEY REPRESENTED BY THIS PLAT HAVING BEEN CORRECTLY EXECUTED IN ACCORDANCE WITH THE REQUIREMENTS OF LAW AND THE REGULATIONS OF THIS OFFICE IS HEREBY ACCEPTED.

ACTING ASSISTANT COMMISSIONER

ANT

52 - 60

Transmitted to
Buffalo L.O.
October 26, 1932

921-B

accession no 1251

Township No. 52 North Range No. 60 West of the 6th Principal Meridian: Wyoming.



Latitude 44° 26' N.
Longitude 104° 03' W.
Mean Mag. Decl. ———

Scale 40 Chains to an Inch.

Total number of Acres ———

Surveys Designated	By Whom Surveyed	Amount of Surveys M.	Ch.s	Lks	When Surveyed
Township lines					
Subdivisions	W. H. Thorn	2	64	69	June 9, 1900.

The above Map, of Township No. 52 North, of Range No. 60 West of the 6th. Principal Meridian, Wyoming is strictly conformable to the field notes of the survey thereof on file in this Office, which have been examined and approved

U. S. Geological Survey
Washington D. C.
March 6th. 1901

Chas. D. Walcott
Director.

52 - 60

RECEIVED S. G. O.
JUN 10 1901
CHEYENNE, WYO.

921A

Click Here for Field Notes

(14) 1250 86

TOWNSHIP No. 52 NORTH, RANGE No. 60 WEST of the 6th Principal MERIDIAN.

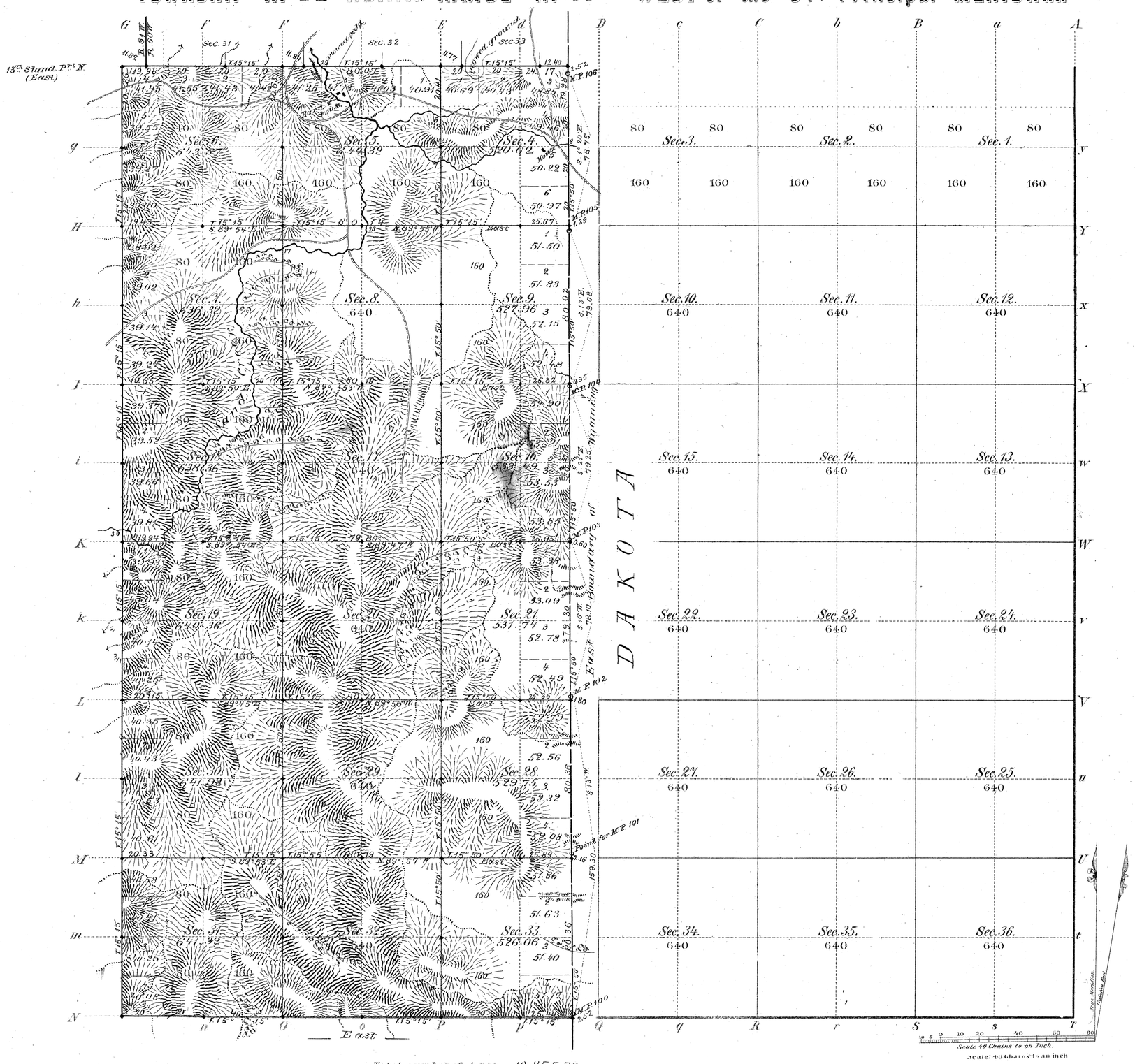

Total number of Acres. 10,855.79

Surveys Designated	By Whom Surveyed	Date of Contract	Amount of Surveys Mes	Chs	Lks	When Surveyed	Magnetic Declination
West, and Part of							
S. Township lines	Louis F. Stahle	Sept. 28, 1881	9	66	30	October 25 & 26, 1881	15° 15' East
Subdivisions	" " "	" " "	26	12	34	December 10-15, 1881	15° 15' " "
Connections	" " "	" " "		29	81	" " "	
13th Stand. Pt. N.	Louis F. Stahle	Sept. 28, 1881	2	64	22	October 18, 1881	
E. Bound. of Wyo.	Rollin J. Reeves	April 6, 1877	6	0	22	July 16-18, 1877	

The above Map of Township No. 52 North of Range No. 60 West of the Sixth Principal Meridian Wyoming Territory is strictly conformable to the field notes of the survey thereof on file in this Office, which have been examined and approved

Surveyor General's Office,
Cheyenne Wyoming
October 4th, 1882

Edw. C. David
" Sur. Gen.l

921

A. Gast & Co., St. Louis, Mo.

52 - 60

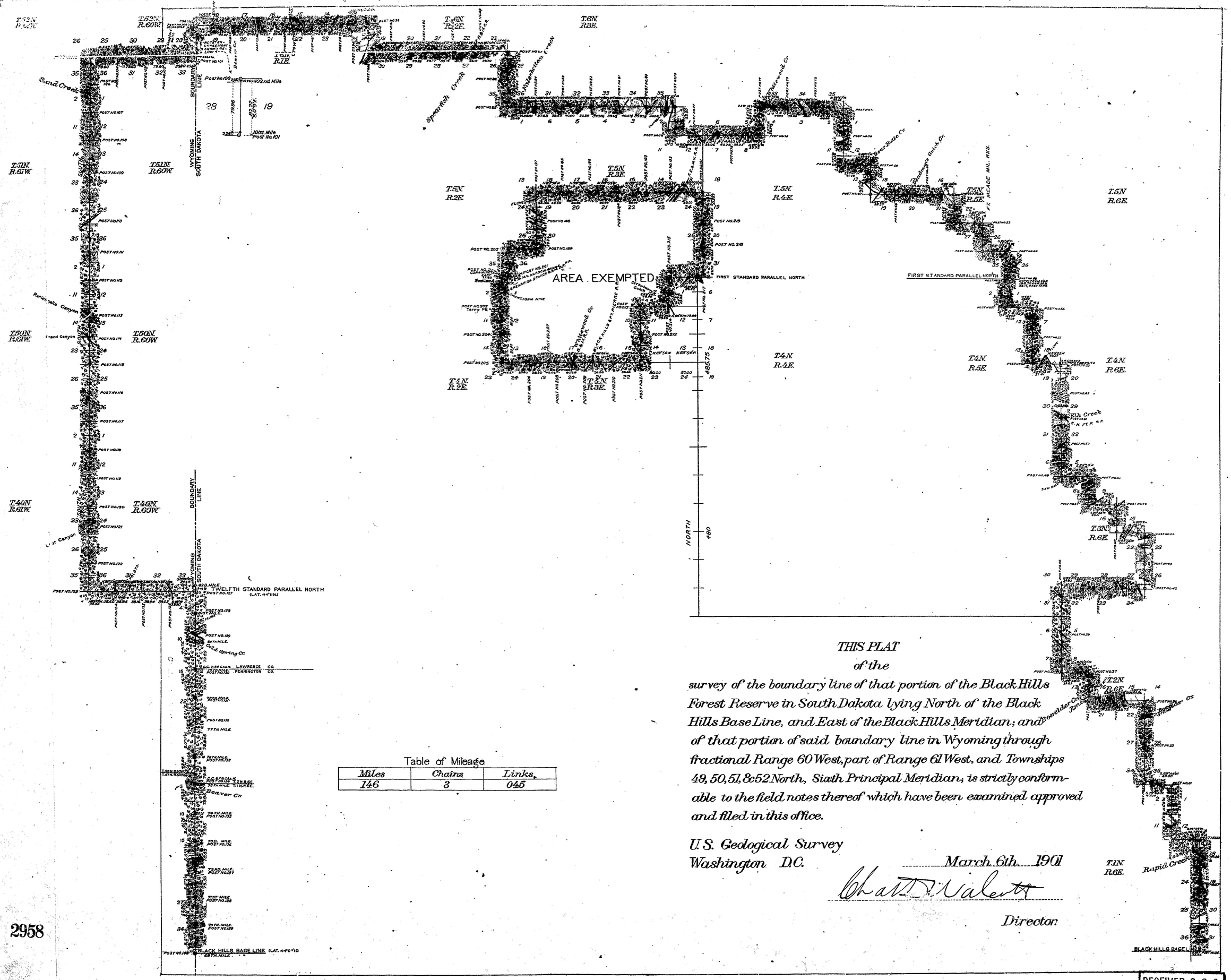

Table of Mileage

Miles	Chains	Links.
146	3	045

THIS PLAT
of the
survey of the boundary line of that portion of the Black Hills Forest Reserve in South Dakota lying North of the Black Hills Base Line, and East of the Black Hills Meridian; and of that portion of said boundary line in Wyoming through fractional Range 60 West, part of Range 61 West, and Townships 49, 50, 51, & 52 North, Sixth Principal Meridian, is strictly conformable to the field notes thereof which have been examined approved and filed in this office.

U.S. Geological Survey
Washington D.C. *March 6th 1901*

Director.

RECEIVED S. G. O.
JUN 10 1901

Index 4 & 8

(14)

1266

Click Here for Field Notes

EXTERIOR LINES.

Scale 3 miles to 1 inch. Mag. Var. East.

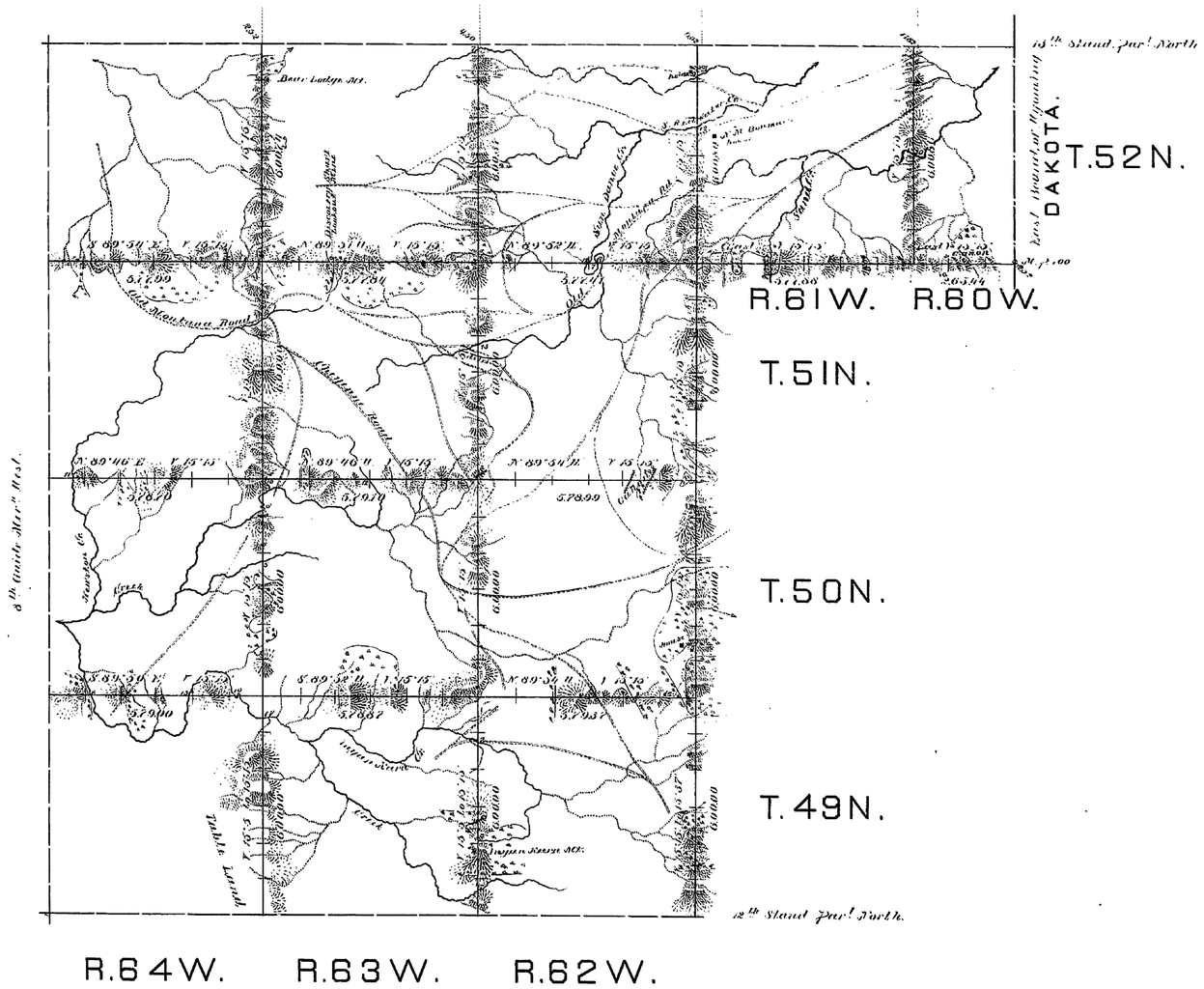

Surveys Designated	By Whom Surveyed	Date of Contract	Amount of Surveys mls.	chs.	lks.	When Surveyed
Exterior lines	Louis Stable	Sept. 28, 1881	140	53	56	Oct. 20 - Nov. 12 1881
Corrections	- - -	- - -		30	38	- - -

I hereby certify that the above diagram of the Exterior lines of Townships 49, 50 & 51 North, Ranges 62, 63 & 64 West, and Townships 52 North, Ranges 60, 61, 62, 63 & 64 West of the Sixth Principal Meridian, Wyoming Territory, is strictly conformable to the field notes of the survey thereof on file in this Office, which have been examined and approved.

Surveyor Generals Office.
Cheyenne Wyo. October 4th 1882.

Edw. C. David
Surveyor General

accession no. 5980

Rec'd with letter from Frank S. Peck, U.S. Surveyor, dated Aug. 17, 1905 - 133210-1905

SHEET NO. 1

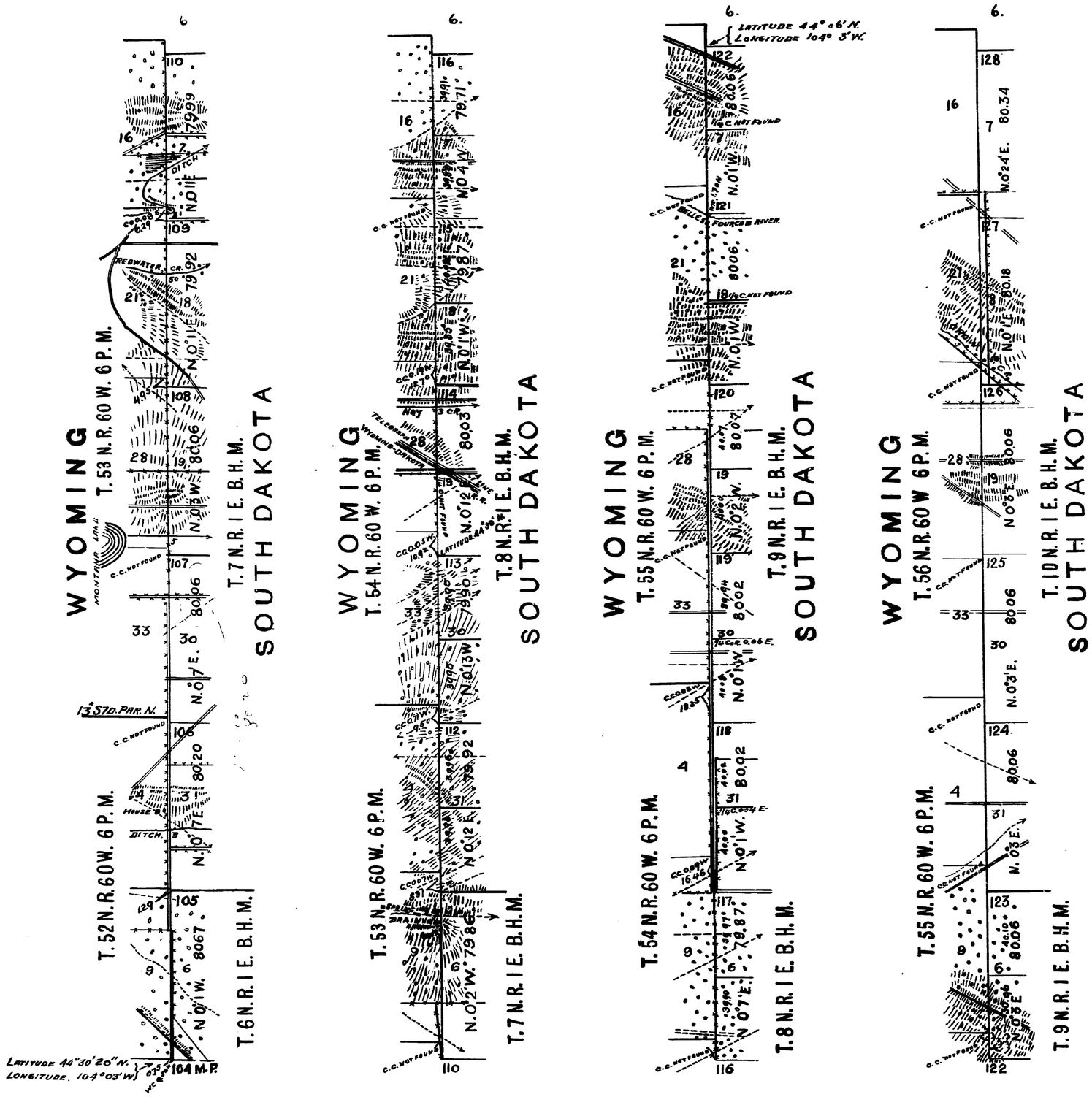

FROM THE 104th MILE POST TO THE 128th MILE POST

MAP

—OF THE—

Re-Survey, Re-Marking and Re-Establishment

—OF THE—

North One Hundred and One Miles

—OF THE—

West Boundary of South Dakota

—BY—

FRANK S. PECK,
U. S. Surveyor,

Under Contract with the Hon. Commissioner, G. L. O. Dated June 11, 1904.
And Special Instructions Dated July 1, 1904.

Surveyed from Oct. 21 to Nov. 3, 1904.

Scale: 40 Chains=1 Inch.

30

5974

MAP

of the

Resurvey, Remarking & Reestablishing

of the

RECEIVED S. G. O.
MAR 5 1906
CHEYENNE, WYO.

Sheet No 3
Scale: 40 chs. to 1 inch

South one hundred and four miles of the

WEST BOUNDARY OF SOUTH DAKOTA.

(Omitting the 57th to 81st Miles inclusive)

as surveyed by

Edward E Stahle, U.S.D.S.

Sept. 3, 1904 to June 22, 1905

under Contract from the Hon. Actg. Commissioner, G.L.O. dated July 1, 1904.

From the 81st Mile Post to the 104th Mile Post.

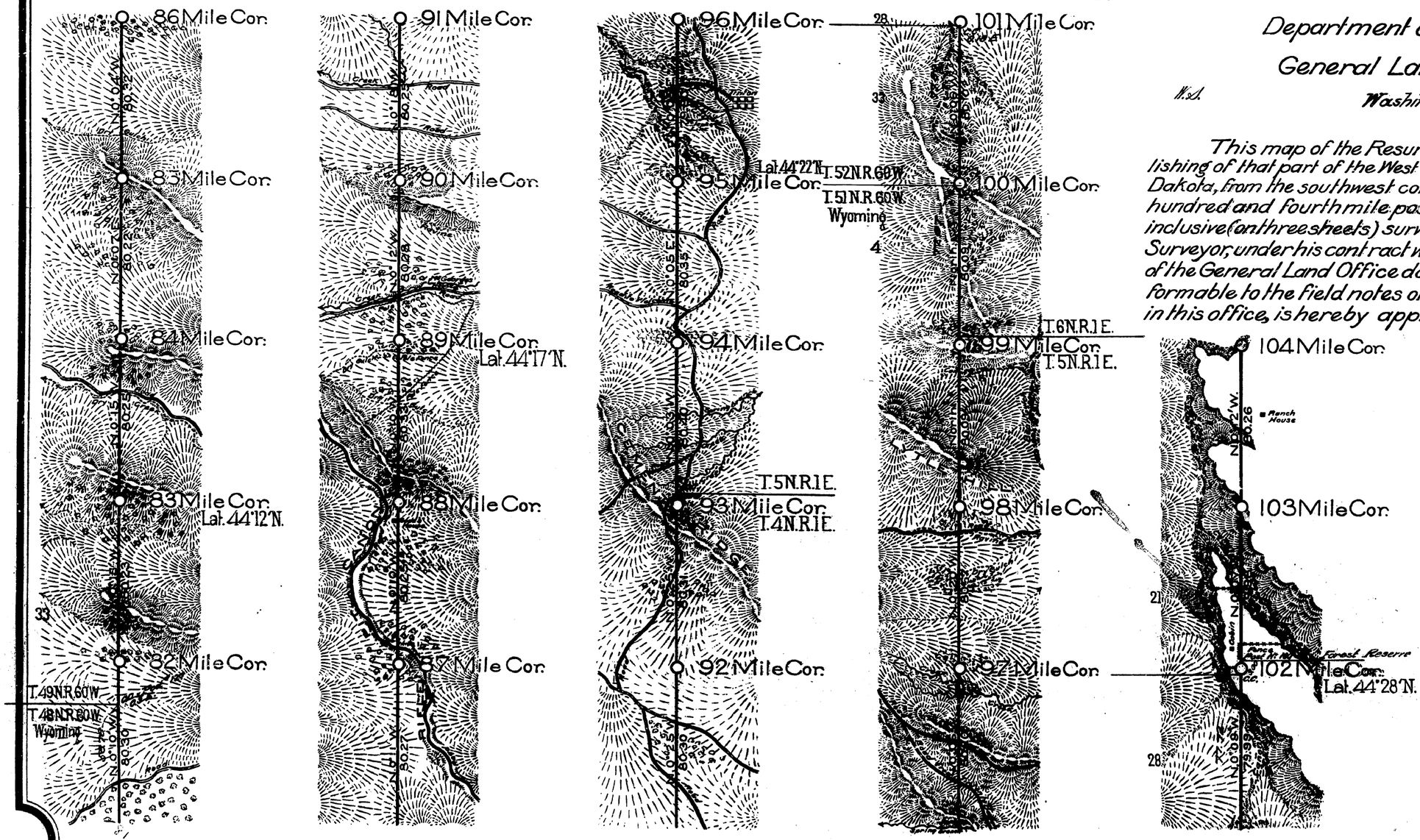

Department of the Interior.
General Land Office.
Washington D.C. Nov. 1 1905.

This map of the Resurvey, Remarking and Reestablishing of that part of the West Boundary of the State of South Dakota, from the southwest corner of said state to the one hundred and fourth mile post omitting the 57th to 81st miles inclusive (on three sheets) surveyed by Edward F. Stahle, U.S. Surveyor, under his contract with the Acting Commissioner of the General Land Office dated July 1st 1904, being conformable to the field notes of the survey thereof on file in this office, is hereby approved.

W. A. Richards
Commissioner.

24