Click Here for Field Notes

Click Here for 13 Stadard Parallel N. notes

Click Here for Boundary Field Notes

1255

(4-675 a)

Resurvey Township No. 52 North, Range No. 61 West of the Sixth Principal Meridian Wyoming

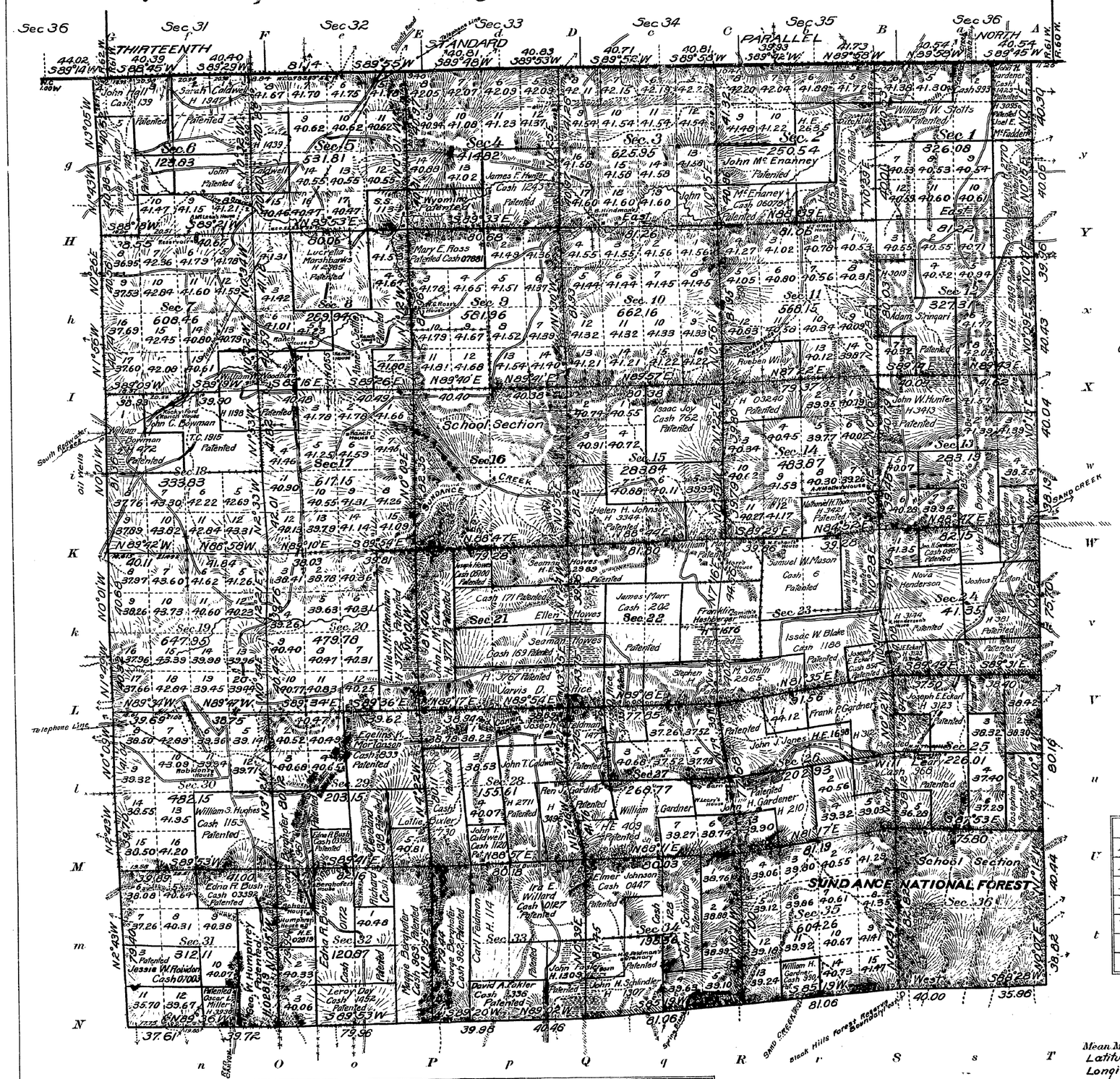

See Supplemental Plat
Table of Patented Entries

Oil indications in Sections 18 and 19.

Areas in Acres	
Public Land	11258.19
Indian Reservation	
Indian Allotments	
Mineral Claims	
Water Surface	
Total Area	

Scale. 40 Chains to an inch

Mean Magnetic Declination 15° 26' E
Latitude 44° 26' N
Longitude 104° 07' W.

Surveys Designated	By Whom Surveyed	Group No.	Group Date	Amount of Survey Mls.	chs.	lks.	When Surveyed Begun	Completed
Resurvey Subdivisions	Voigt and Sazon	20	April 17, 1913	60	33	16	July 15, 1913	August 26, 1913
Resurvey East Township Line	" " "	"	" " "	5	74	03	July 28, 1913	July 29, 1913
Resurvey West Township Line	" " "	"	" " "	6	05	30	August 4, 1913	August 15, 1913
Resurvey South Township Line	" " "	"	" " "	5	75	81	July 21, 1913	July 26, 1913
Resurvey 13th Standard Parallel N.	" " "	"	" " "	6	06	60	July 28, 1913	August 13, 1913
Connections	" " "	"	" " "		70	57	July 29, 1913	August 26, 1913

A. L. A. Topermann
Chief Topographic Draftsman
H. M. R. Drawing and Lettering

Resurvey
The above map of Township No. 52 North Range No. 61 West of the Sixth Principal Meridian Wyoming is strictly conformable to the field notes of the Resurvey thereof on file in this office, which have been examined and approved

U. S. Surveyor General's Office.
Cheyenne, Wyoming, April 29, 1915.

Charles L. Decker
Surveyor General.

52 - 61 "E"

Accepted by the Hon. Commissioner on Jan. 11 1916, Triplicate filed in Sundance Land Office Feb. 11 1916

922B
922-1

Table of Patented Entries

Resurvey Township No 52 North, Range No 61 West of the Sixth Principal Meridian Wyoming

Group No 20, Voigt and Saxon April 17, 1913

Original Survey				
Section	Subdivision	Entry Kind	Entry Number	Entryman
1	Lot 1	Cash	1423	John H. Gardner
1	Lot 2, SW¼NE¼, S½NW¼	Cash	993	William W. Stotts
1	E½SE¼			
12	NE¼NE¼	H. E	2770	John Devine
1	SE¼NE¼	H. E.	3095	Joel E. McFadden
2	SE¼NE¼, E½SE¼, SW¼SE¼	H. E.	1035	George W. Stotts
2	NW¼SE¼, N½SW¼			
	SW¼NE¼	H. E.	2635	John W. McEnanney
4	S½SW¼			
5	SE¼SE¼	S.S.	113	Wyoming
2	S½SW¼			
3	SE¼SE¼	Cash	06078	John W. McEnanney
4	SE¼	Cash	1243	James F. Hunter
5	SW¼NW¼, NW¼SW¼			
6	N½SE¼	H. E.	1439	John Caldwell
6	Lots 1 & 2, S½NE¼	H. E.	1947	Sarah Caldwell
6	Lots 5, 6 & 7, NE¼SW¼	Cash	745	Ainesley McLean
6	Lots 3 & 4, SE¼NW¼	Cash	139	John Hall
7	SE¼SE¼			
8	SW¼SW¼			
17	NW¼NW¼			
18	NE¼NE¼	H. E.	1198	William W. Woodburn
8	N½SE¼, SW¼SE¼, SE¼SW¼	H. E.	1055	Abner C. Settle
8	W½NE¼, E½NW¼	H. E.	2985	Lucretia Marshbanks
9	N½NW¼	Cash	07881	Mary E. Ross
11	S½SW¼			
14	N½NW¼	H. E.	03240	Reuben Wiley
12	SW¼NW¼, NW¼SW¼, E½SW¼	H. E.	3019	Adam Stringari
12	SE¼NE¼, E½SE¼			
13	NE¼NE¼	H. E.	2949	Mae Flint
13	NW¼	H. E.	3413	John W. Hunter
13	SE¼SE¼			
24	NE¼NE¼	Cash	577	John B. Boyden
13	W½SE¼, NE¼SW¼			
24	NW¼NE¼	H. E.	855	John B. Boyden
14	S½SE¼			
23	E½NE¼	H. E.	3421	Nathaniel H. Thompson
15	NE¼	Cash	762	Isaac Joy

Original Survey				
Section	Subdivision	Entry Kind	Entry Number	Entryman
15	W½SW¼, SE¼SW¼, SW¼SE¼	H.E.	3344	Helen H. Johnson
15	SE¼SE¼			
22	N½NE¼			
23	NW¼NW¼	H.E.	279	William Marr
16	All	S.S.		Wyoming
18	NE¼NW¼, W½NE¼, SE¼NE¼	T.C.	1915	John C. Bowman
18	Lots 1 & 2, SE¼NW¼	H.E.	472	William Bowman
20	E½E½	H.E.	3772	Lillie J. McClanahan
21	SE¼NW¼, S½NE¼			
22	SW¼NW¼	Cash	171	Ellen Howes
21	N½NE¼			
22	N½NW¼	H.E.	2989	Seaman Howes
21	S½SE¼, SE¼SW¼			
22	SW¼SW¼	H.E.	3767	Jarvis D. Rice
21	W½W½	H.E.	3771	John L. McClanahan
21	NE¼SW¼, N½SE¼			
22	NW¼SW¼	Cash	169	Seaman Howes
21	NE¼NW¼	Cash	05100	Joseph Howes
22	SE¼NW¼, SW¼NE¼			
	NW¼SE¼, NE¼SW¼	Cash	202	James Marr
22	SE¼SW¼			
27	NE¼NW¼	T&S.	01351	Jarvis D. Rice
22	SE¼NE¼, NE¼SE¼			
23	SW¼NW¼, NW¼SW¼	H.E.	1676	Franklin Hashberger
22	S½SE¼			
23	S½SW¼	H.E.	2865	Stephen M. Smith
23	E½NW¼, W½NE¼	Cash	6	Samuel M. Mason
23	SE¼SE¼	Cash	854	Joseph E. Eckart
23	N½SE¼, NE¼SW¼, SW¼SE¼	Cash	1188	Isaac W. Blake
24	S½NW¼, N½SW¼	H.E.	3144	Nora Henderson
24	S½SE¼, SE¼SW¼			
25	NW¼NE¼	Cash	879	Margaret Eckart
24	S½NE¼, N½SE¼	H.E.	381	Joshua R. Eaton
24	NE¼NW¼	Cash	0987	John H. Gardner
24	SW¼SW¼			
25	N½NW¼, SE¼NW¼	H. E.	3123	Joseph E. Eckart
25	N½SW¼, SE¼SW¼			
26	NE¼SE¼	Cash	968	Will Leary
31	SE¼NE¼, E½SE¼			
32	SW¼NW¼	H.E.	02819	Geo. W. Humphrey

Original Survey				
Section	Subdivision	Entry Kind	Entry Number	Entryman
25	E½SE¼	Cash	901	Josephine R. Sears
25	SW¼NW¼			
26	E½NE¼, NW¼NE¼	H.E.	312	Frank P. Gardner
26	SW¼NE¼, W½NW¼, SE¼NW¼	H.E.	1698	John J. Jones
26	E½SW¼, NW¼SW¼			
27	NE¼SE¼	H.E.	210	John H. Gardner
27	NW¼SE¼, E½SW¼, SW¼SW¼	H.E.	409	William H. Gardner
27	W½NW¼			
28	N½NE¼	H.E.	147	Joseph Feldman
27	NW¼SW¼			
28	E½SE¼	H.E.	3496	Ren J. Gardner
28	S½NE¼, W½SE¼	H.E.	2711	John T. Caldwell
28	SE¼SW¼	Cash	1120	John T. Caldwell
28	SW¼NW¼, W½SW¼			
29	NE¼SE¼	Cash	730	Lottie Bixler
29	NE¼	Cash	833	Egelins K. Mortonson
29	W½SE¼			
32	NW¼NE¼	Cash	1318	Richard Cleveland
29	SE¼SW¼			
31	N½NE¼	Cash	03392	Edna R. Bush
29	N½SW¼, SW¼SW¼			
32	NW¼NW¼	H.E.	961	George Berghofer
30	SE¼	Cash	1153	William S. Hughs
31	Lot 3, NE¼SW¼	Cash	07003	Jessie M. Robidon
31	SW¼SE¼	H.E.	3930	Oscar L. Miller
32	E½NW¼, NE¼SW¼, NW¼SE¼	Cash	0172	Edna R. Bush
32	SE¼SW¼, SW¼SE¼	Cash	1452	Leroy Day
32	E½E½	Cash	963	Maggie Berghofer
33	W½W½	Cash	962	George Berghofer
33	E½NW¼, NE¼SW¼, NW¼SE¼	H.E.	114	Carl Feldman
33	SE¼SW¼, SW¼SE¼	Cash	336	David A. Fakler
33	NE¼	Cash	0127	Ira E. Willard
33	E½SE¼			
34	NW¼SW¼	H.E.	1309	John Fasler
34	W½NW¼, NE¼NW¼	Cash	0447	Elmer Johnson
34	W½NE¼, NW¼SE¼, SE¼NW¼	Cash	128	John Schlindler
34	E½SW¼, SW¼SW¼	H.E.	1307	John H. Schindler
35	SE¼SW¼	Cash	990	William H. Gardner
36	All	S.S.		Wyoming

The above Table of Patented Entries is made to accompany plat of Resurvey T. 52 N., R. 61 W. and is hereby approved.
Surveyor General's Office
Cheyenne, Wyoming
April 29, 1915

Charles L. Decker
Surveyor General

A.L.R. A.L.R.

52 - 61 Accepted by the Hon. Commissioner in Letter "E" June 11, 1916. Triplicate plat filed in Sundance Land Office Feb 11-1916.

922 C

accession no. 1254

Township No. 52 North Range No. 61 West of the 6th Principal Meridian: Wyoming.

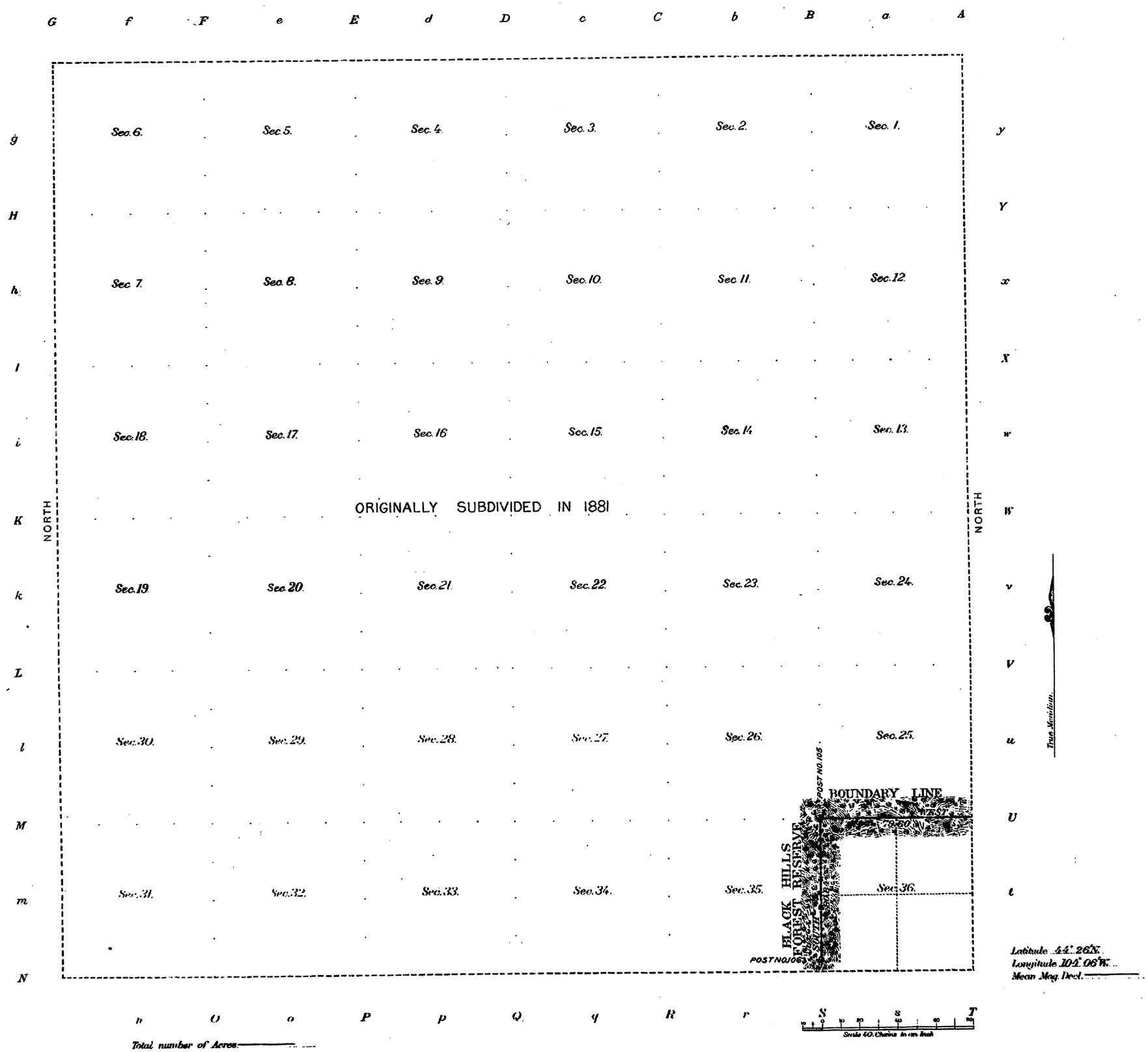

Latitude 44° 26' N.
Longitude 104° 06' W.
Mean Mag. Decl. ———

Total number of Acres ———

Surveys Designated	By Whom Surveyed	Amount of Surveys Mi. Ch.s Lks	When Surveyed
Township lines			
Subdivisions	W. H. Thorn	2 0 44	June 9-11 1900

The above Map, of Township No. 52 North, of Range No. 61 West of the 6th. Principal Meridian, Wyoming is strictly conformable to the field notes of the survey thereof on file in this Office, which have been examined and approved

U. S. Geological Survey
Washington D. C.
March 6th. 1901

Director.

922A

922-1

52 - 61

RECEIVED S. G. O.
JUN 10 1901
CHEYENNE, WYO.

Click Here for Field Notes

(14)

1253

TOWNSHIP No 52 NORTH. RANGE No 61 WEST of the 6th Principal MERIDIAN.

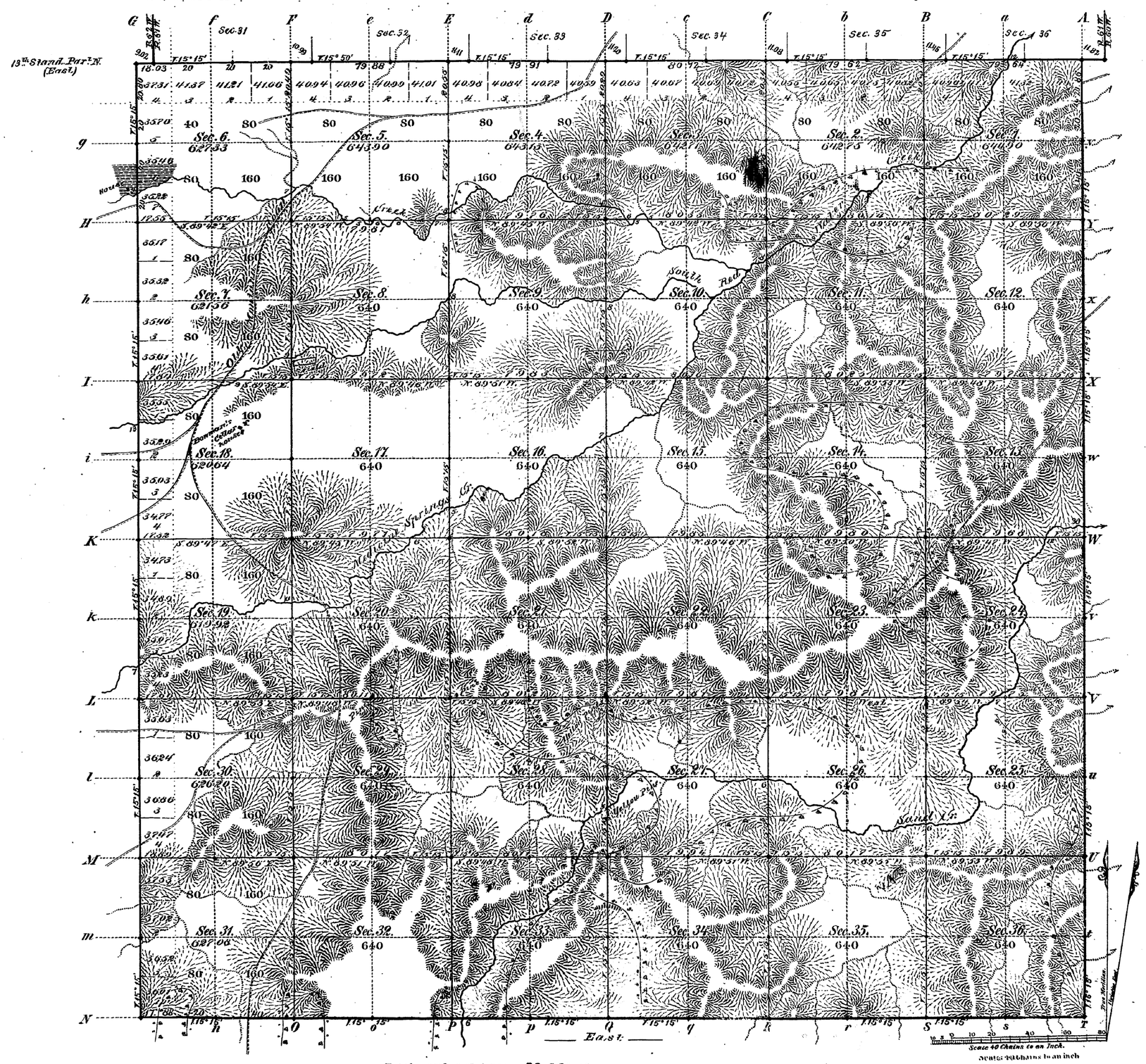

Total number of Acres. 22,960.12

Surveys Designated	By Whom Surveyed	Date of Contract	Amount of Surveys Miles	Chains	Links	When Surveyed	Magnetic Declination
W.S.&E. Township lines	Louis F. Stahle	Sept. 28, 1881	17	79	54	Oct. 24-26, 1881	15° 15' East.
Subdivisions	" " "	" " "	59	70	74	Nov. 1-9, 1881	15°15' East.
Connections	" " "	" " "		55	84	" " "	
13th Stand. Par. N.	Louis F. Stahle	Sept. 28, 1881	5	77	20	October 14, 1881	

The above Map of Township No. 52 North of Range No. 61 West of the Sixth Principal Meridian Wyoming Territory is strictly conformable to the field notes of the survey thereof on file in this Office, which have been examined and approved

Surveyor General's Office,
Cheyenne, Wyoming
October 4th 1882

Edw. C. David
Sur. Genl.

922

A. Gast & Co., St. Louis, Mo.

52 - 61

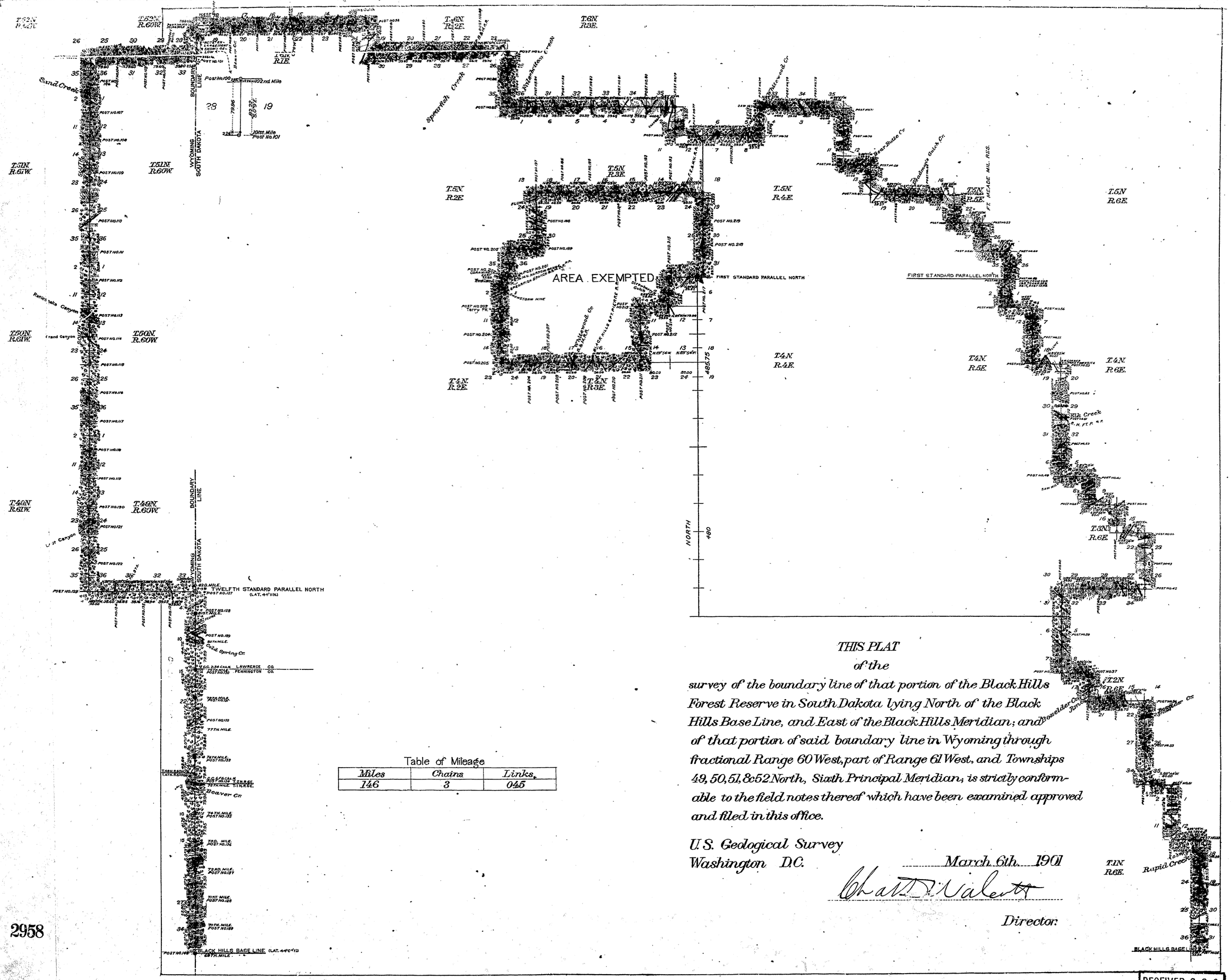

Table of Mileage

Miles	Chains	Links.
146	3	045

THIS PLAT
of the
survey of the boundary line of that portion of the Black Hills Forest Reserve in South Dakota lying North of the Black Hills Base Line, and East of the Black Hills Meridian; and of that portion of said boundary line in Wyoming through fractional Range 60 West, part of Range 61 West, and Townships 49, 50, 51, & 52 North, Sixth Principal Meridian, is strictly conformable to the field notes thereof which have been examined approved and filed in this office.

U.S. Geological Survey
Washington D.C. *March 6th 1901*

Director.

RECEIVED S. G. O.
JUN 10 1901

Index 11 8

(14)

1266

Click Here for Field Notes

EXTERIOR LINES.

Scale 3 miles to 1 inch. Mag. Var. East.

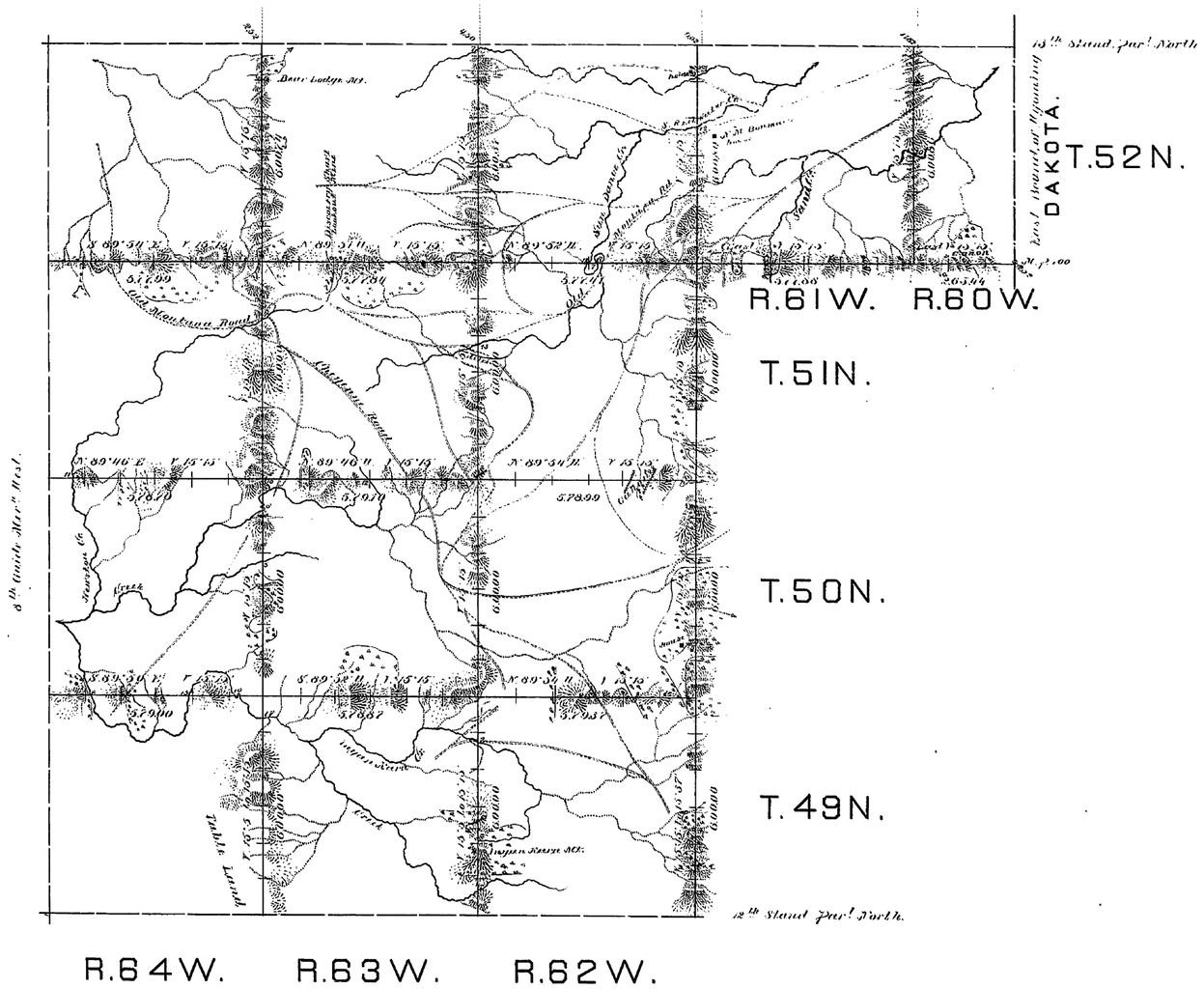

Surveys Designated	By Whom Surveyed	Date of Contract	Amount of Surveys mls.	chs.	lks.	When Surveyed
Exterior lines	Louis Stable	Sept. 28, 1881	140	53	56	Oct. 20 - Nov. 12 1881
Corrections	- - -	- - -		30	38	- - -

I hereby certify that the above diagram of the Exterior lines of Townships 49, 50 & 51 North, Ranges 62, 63 & 64 West, and Townships 52 North, Ranges 60, 61, 62, 63 & 64 West of the Sixth Principal Meridian, Wyoming Territory, is strictly conformable to the field notes of the survey thereof on file in this Office, which have been examined and approved.

Surveyor Generals Office.
Cheyenne Wyo. October 4th 1882.

Edw. C. David
Surveyor General