Click Here for 13 Standard Parallel N. Notes

Click Here for Boundary Field Notes

accession no 2280

(4-675 a)

ORIGINAL

Resurvey Exterior Bdys

Township No. 52 North Range No. 66 West of the Sixth Principal Meridian, Wyoming.

Thirteenth Standard Parallel North

Survey accepted February 15, 1918.



Areas in Acres	
Public Land	
Indian Reservation	
Indian Allotments	
Mineral Claims	
Water Surface	
Total Area	

True Meridian

0 10 20 40 60 80

Scale 40 Chains to an inch

Mean Magnetic Declination

Surveys Designated	By Whom Surveyed		Group No.	Group Date		Amount of Surveys Mls.	chs.	lks.	When Surveyed Begun	Completed
Resurvey 13th Standard Parallel N	Pidgeon & Hayden		36	March 25, 1915		5	74	92	Sept. 16, 1915	Sept. 17, 1915
Resurvey East Township Line	"	"	"	"	"	5	78	31	July 9, 1915	Sept. 7, 1915
Resurvey South Township Line	"	"	"	"	"	6	00	48	July 2, 1915	July 15, 1915
Resurvey West Township Line	"	"	"	"	"	5	78	02	May 27, 1915	July 1, 1915

The above map of Resurvey Boundaries of Township No. 52 North Range No. 66 West of the Sixth Principal Meridian Wyoming is strictly conformable to the field notes of the Resurvey thereof on file in this office, which have been examined and approved

U. S. Surveyor General's Office.
Cheyenne Wyoming May 2, 1917

Charles J. Decker
Surveyor General.

A. L. R. Topog.
J. Q. N. Lettering

52-66

Trans to Sundance
Apr. 24, 1918

1651-A.

Click Here for Field Notes

2279

13

TOWNSHIP No. 52 NORTH, RANGE No. 66 WEST of the 6th Principal MERIDIAN.

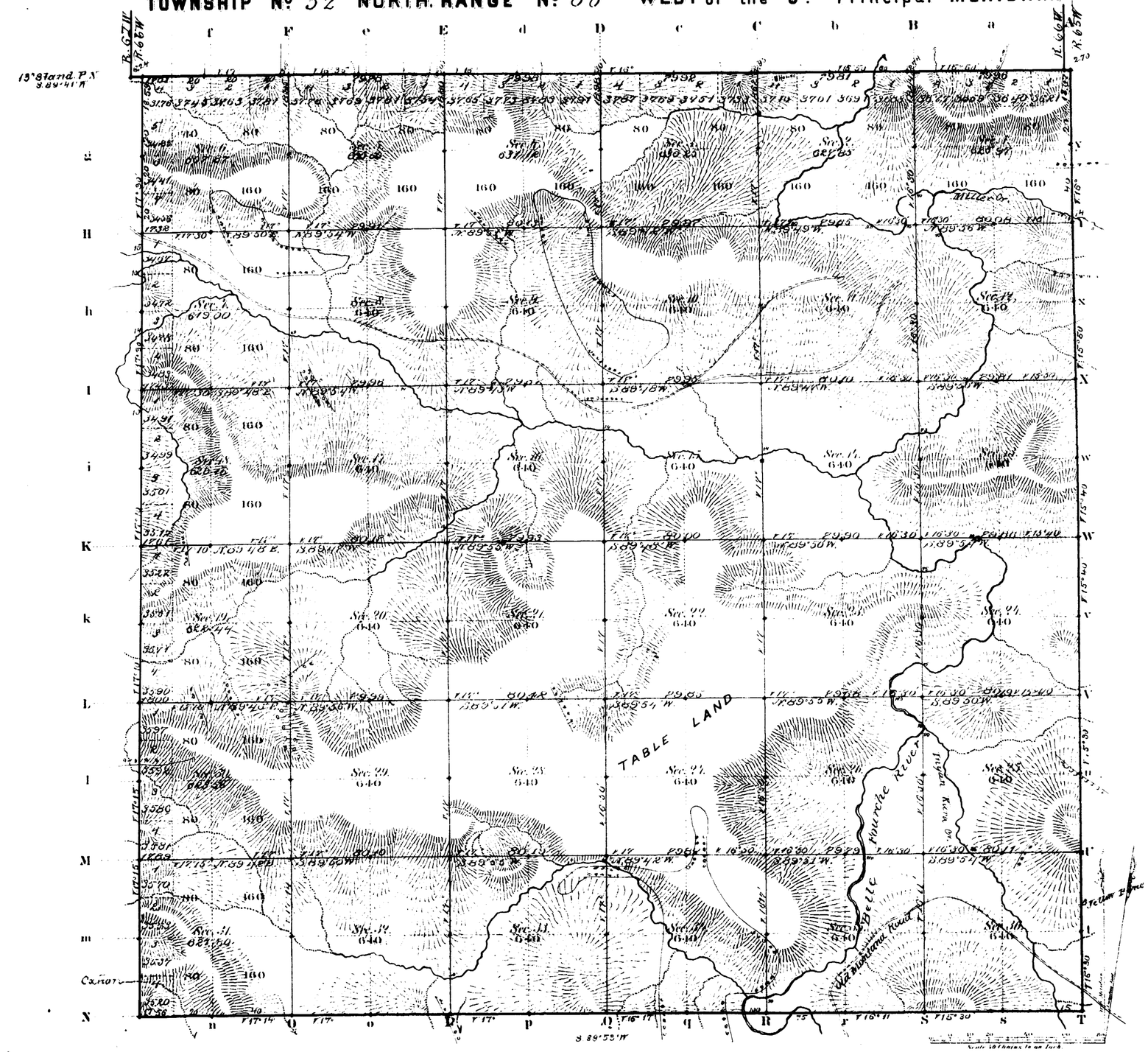

Total number of Acres 22,860.68

	Surveys Designated	By Whom Surveyed	Date of Contract	Amount of Surveys M	Ch	Lk	When Surveyed	Magnetic Declination
W. & G.	Township lines	W. F. Benson	July 19, 1882	11	76	65	Aug. 23 & 24, 1882	13° 25' East
	Subdivisions	" " "	" " "	59	61	58	Nov. 24-Dec. 2, 1882	7 17° "
	Connections	" " "	" " "		14	96		
	3 Township 7	S. A. Hall	" " "	5	77	50	Aug. 28, 1882	
	18th Stand. P.N.	W. F. Benson	" " "	5	76	48	Aug. 19, 1882	

The above Map of Township No. 52 North, Range No. 66 West of the Sixth Principal Meridian Wyoming Territory is strictly conformable to the field notes of the survey thereof on file in this Office, which have been examined and approved

Surveyor General's Office,
Cheyenne, Wyoming
August 24th 1883

Edw. C. David
Dep. Surv. Gen.

A. Gast & Co. St. Louis Mo.

1651

52 - 66

2312

Click Here for Field Notes

EXTERIOR LINES

Magnetic Variation East

Scale 3 Miles to 1 inch

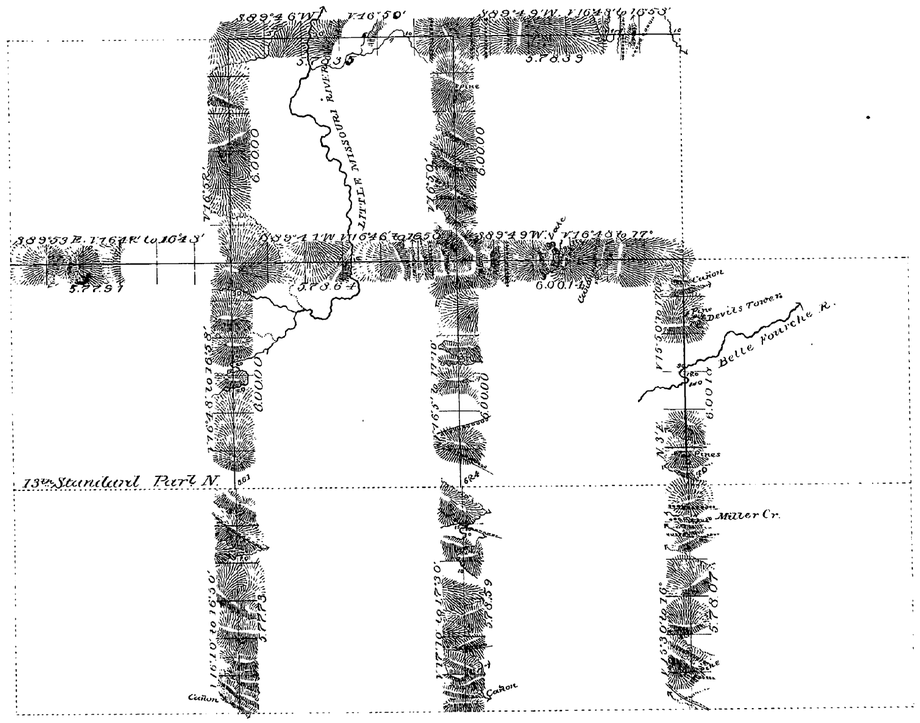

T. 54 N.

T. 53 N.

T. 52 N.

R. 68 W. R. 67 W. R. 66 W. R. 65 W.

Surveys Designated	By Whom Surveyed	Date of Contract	Amount of Surveys Mls	Chs	Lks	When Surveyed
Exterior lines	W. F. Benson	July 19th 1882	77	68	00	Aug 22-Sept 7 1882
Connections	" "	" " "		17	55	" " "

I hereby certify that the above diagram of the Exterior lines of Townships 52, 53 & 54 North Ranges 66 & 67 West, Townships 53 and 54 North Range 68 W. is strictly conformable to the field notes of the survey thereof on file in this Office, which have been examined and approved

Surveyor General's Office
Cheyenne Wyoming
August 24th 1883

Edw. C. David
Sur. Gen.

1663