Resurvey Township No. 52 North, Range, No. 67 West of the Sixth Principal Meridian, Wyoming.

Survey accepted February 15, 1918.



"The resurvey represented by this plat, was made for the purpose of restoring all lost or obliterated corners, and relocating and marking out upon the ground, the Exterior and Subdivisional lines, in accordance with the original survey, approved August 24, 1883.

Titles and areas based upon the original approved plat, remain undisturbed for position and description"

Areas in Acres	
Public Land	
Indian Reservation	
Indian Allotments	
Mineral Claims	
Water Surface	
Total Area	

Scale 40 Chains to an inch

Mean Magnetic Declination
Latitude 44° 27' N.
Longitude 104° 50' W.

Surveys Designated	By Whom Surveyed	Group No.	Group Date	Amount of Surveys Mls.	chs.	lks.	When Surveyed Begun	Completed
Resurvey Subdivisions	Pidgeon and Hayden	86	March 25, 1915	60	08	64	June 21, 1915	June 30, 1915
Connections Resurvey	" " "	"	" " "		21	83	June 22, 1915	June 30, 1915
East Township Line Resurvey	" " "	"	" " "	5	78	02	May 27, 1915	July 1, 1915
West Township Line Resurvey	" " "	"	" " "	6	01	14	May 24, 1915	July 1, 1915
South Township Line Resurvey	" " "	"	" " "	6	05	11	May 27, 1915	June 18, 1915
13th Standard Parallel N.	" " "	"	" " "	6	08	82	May 17, 1915	June 30, 1915

The above map of a Resurvey Township No. 52 North Range No. 67 West of the Sixth Principal Meridian Wyoming is strictly conformable to the field notes of the resurvey thereof on file in this office, which have been examined and approved

U. S. Surveyor General's Office.

Cheyenne Wyoming May 12, 1917

Charles L. Decker
Surveyor General.

1658-A.

Trans. to Lundeana Apr. 24, 1918

52 - 67

(22)

Click Here for Field Notes

2302

18

TOWNSHIP No 52 NORTH. RANGE No 67 WEST of the 6th Principal MERIDIAN.



Total number of Acres. 22853.00

Surveys Designated	By Whom Surveyed	Date of Contract	Amount of Surveys Mi	Ch	Lks	When Surveyed	Magnetic Declination
N.W.E. Township lines	W. F. Benson	July 19, 1882	11	76	32	Aug 22 & 23 1882	16°52' East
Subdivisions	" " "	" " "	59	61	12	Nov 15-23 1882	16°47' "
Connections	" " "	" " "		55	33	" "	
6. Township 1.	S. E. Manson	" " "	5	77	84	Sept 5, 1882	
13° Stand. P.N.	W. F. Benson	" " "	5	77	63	Aug 21, 1882	

The above Map of Township No 52 North Range No 67 West of the Sixth Principal Meridian Wyoming Territory is strictly conformable to the field notes of the survey thereof on file in this Office, which have been examined and approved.

Surveyor Generals Office,
Cheyenne Wyoming
August 24th 1883.

Edw. C. Davis
Surv. Gen.

1658

A. Gast & Co. St. Louis Mo.

52 - 67

2312

EXTERIOR LINES

Magnetic Variation East

Scale 3 Miles to 1 inch

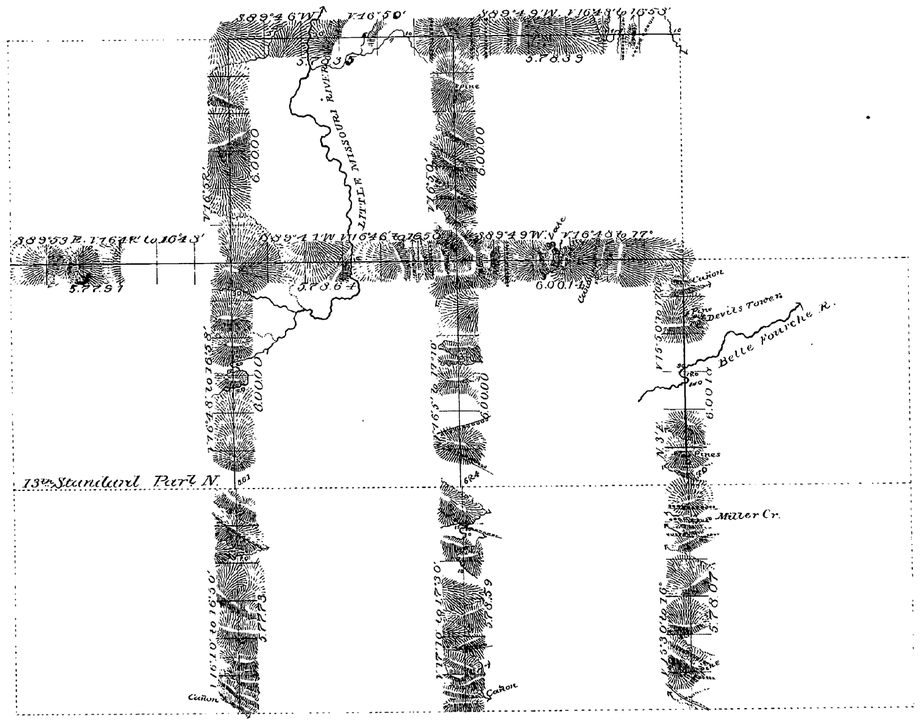

T. 54 N.

T. 53 N.

T. 52 N.

R. 68 W. R. 67 W. R. 66 W. R. 65 W.

Surveys Designated	By Whom Surveyed	Date of Contract	Amount of Surveys Mls	Chs	Lks	When Surveyed
Exterior lines	W. F. Benson	July 19th 1882	77	68	00	Aug 22-Sept 7 1882
Connections	" "	" " "		17	55	" " "

I hereby certify that the above diagram of the Exterior lines of Townships 52, 53 & 54 North, Ranges 66 & 67 West, Townships 53 and 54 North, Range 68 W. is strictly conformable to the field notes of the survey thereof on file in this Office, which have been examined and approved.

Surveyor General's Office
Cheyenne Wyoming
August 24th 1883

Edw. C. David
Surv. Gen.

1663