7944 **Click Here for Field Notes**

ORIGINAL

TOWNSHIP 52 NORTH, RANGE 68 WEST, OF THE SIXTH PRINCIPAL MERIDIAN, WYOMING.

DEPENDENT RESURVEY

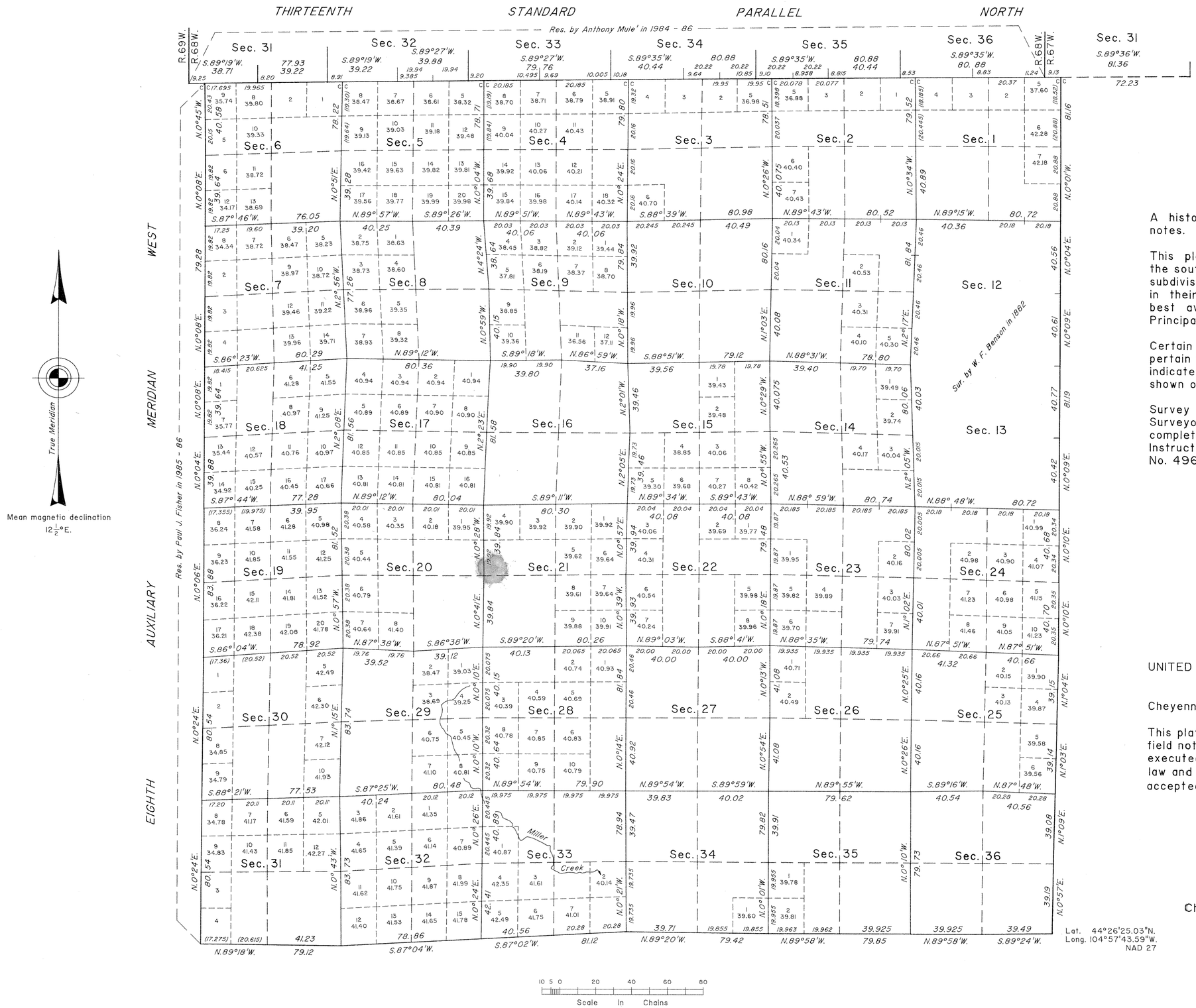

A history of surveys is contained in the field notes.

This plat represents the dependent resurvey of the south and east boundaries and a portion of the subdivisional lines designed to restore the corners in their true original locations according to the best available evidence, T. 52 N., R. 68 W., Sixth Principal Meridian, Wyoming.

Certain modified lots and areas shown hereon pertain to Federal interest estate only. Except as indicated hereon, the lottings and areas are as shown on the plat approved August 24, 1883.

Survey executed by Bill D. Ming, Cadastral Surveyor, beginning October 15, 1986, and completed July 30, 1987, pursuant to Special Instructions dated September 2, 1986, for Group No. 496, Wyoming.

UNITED STATES DEPARTMENT OF THE INTERIOR
BUREAU OF LAND MANAGEMENT

Cheyenne, Wyoming September 30, 1992

This plat is strictly conformable to the approved field notes, and the survey, having been correctly executed in accordance with the requirements of law and the regulations of this Bureau, is hereby accepted.

For the Director

John P. Lee

Chief Cadastral Surveyor for Wyoming

W.H.B.

OFFICIALLY FILED: November 9, 1992

1646 A

(22)

Click Here for Field Notes

11

2265

TOWNSHIP No 52 NORTH. RANGE No 68 WEST of the 6th Principal MERIDIAN.



Total number of Acres. 22,855.45

Surveys Designated	By Whom Surveyed	Date of Contract	Amount of Surveys Miles	Chs	Lks	When Surveyed	Magnetic Declination
E. Township line	W. F. Benson	July 19, 1882	5	77	73	Aug. 22, 1882	16° 41' East
Subdivisions	" " "	" " "	59	61	82	Nov. 14 "	16° 30' "
Connections	" " "	" " "		45	02	" " "	
S. Township L.	S. A. Hanson	" " "	5	76	76	Sept. 5, 1882	
13th Stand. P.N.	W. F. Benson	" " "	5	77	25	Aug. 21, 1882	
8th Aux. M. W.	L. T. Shahle	June 22, 1880	6	00	00	Aug. 16, 1882	

The above Map of Township No 52 North Range No 68 West of the Sixth Principal Meridian Wyoming Territory is strictly conformable to the field notes of the survey thereof on file in this Office, which have been examined and approved.

Surveyor General's Office,
Cheyenne, Wyoming
August 24th 1883

Edw. C. Dawes
Surv. Genl.

1646

A. Gast & Co. St. Louis, Mo.

52 - 68

2312

Click Here for Field Notes

EXTERIOR LINES

Magnetic Variation East

Scale 3 Miles to 1 inch

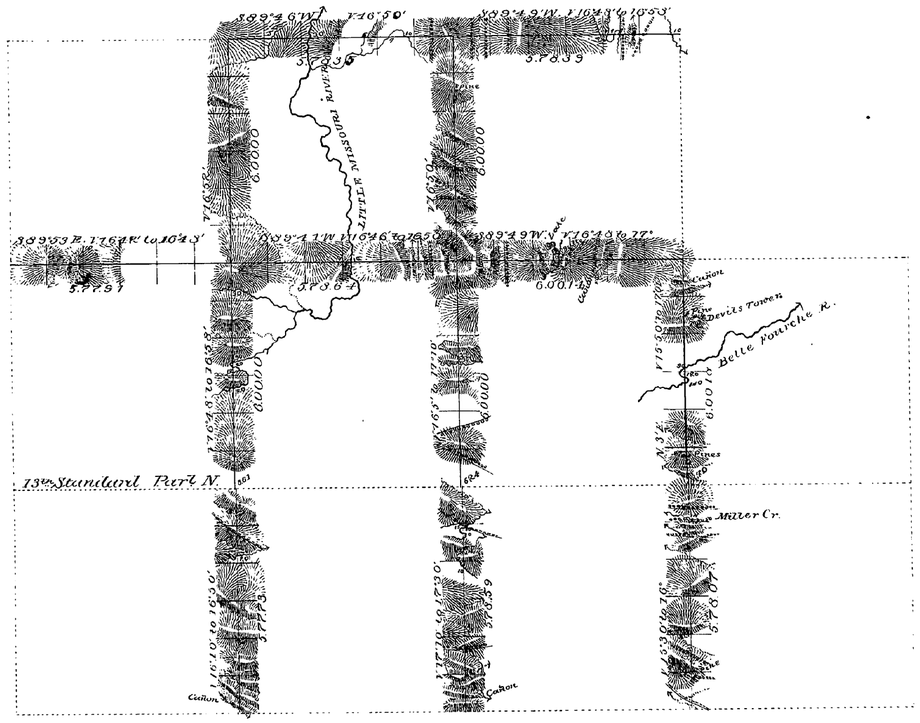

T. 54 N.

T. 53 N.

T. 52 N.

R. 68 W. R. 67 W. R. 66 W. R. 65 W.

Surveys Designated	By Whom Surveyed.	Date of Contract	Amount of Surveys Mls	Chs	Lks	When Surveyed
Exterior lines	W. F. Benson	July 19th 1882	77	68	00	Aug 22-Sept 7 1882
Connections	" "	" " "		17	55	" " "

I hereby certify that the above diagram of the Exterior lines of Townships 52, 53 & 54 North Ranges 66 & 67 West, Townships 53 and 54 North Range 68 W. is strictly conformable to the field notes of the survey thereof on file in this Office, which have been examined and approved

Surveyor General's Office
Cheyenne Wyoming
August 24th 1883

Edw. C. David
Sur. Gen.

1663

(21) Wyoming

2108

Click Here for Field Notes

11

8TH AUXILIARY MERIDIAN W.

Scale 40 chains to 1 inch. Magnetic Var. East.

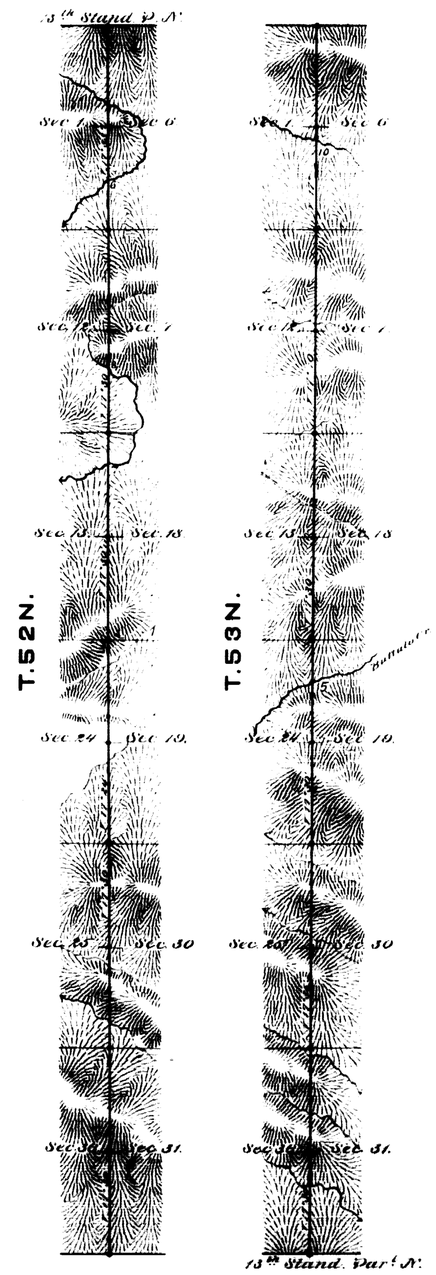

Surveys designated	By whom surveyed	Date of contract.	Amt of surveys			When surveyed.
			mls	chs	lks	
8th Aux. M. W.	L. T. Stubbs.	June 28 1888	12	0	0	Aug. 18 & 28, 1888.

I hereby certify that the above diagram of the 8th Auxiliary Meridian W in T. 52 & 53 N. between R. 108 & 109 W. of the 6th Principal Meridian, Wyoming Territory, is strictly conformable to the field notes of the survey thereof on file in this Office, which have been examined and approved.

Surveyor General's Office.
Cheyenne, Wyo. July 6th 1893

Edw. C. Davis
Sur. Gen.l

1549