(21)

Click Here for Field Notes

216

19

TOWNSHIP No. 53 NORTH, RANGE No. 60 WEST of the 6th Principal MERIDIAN.

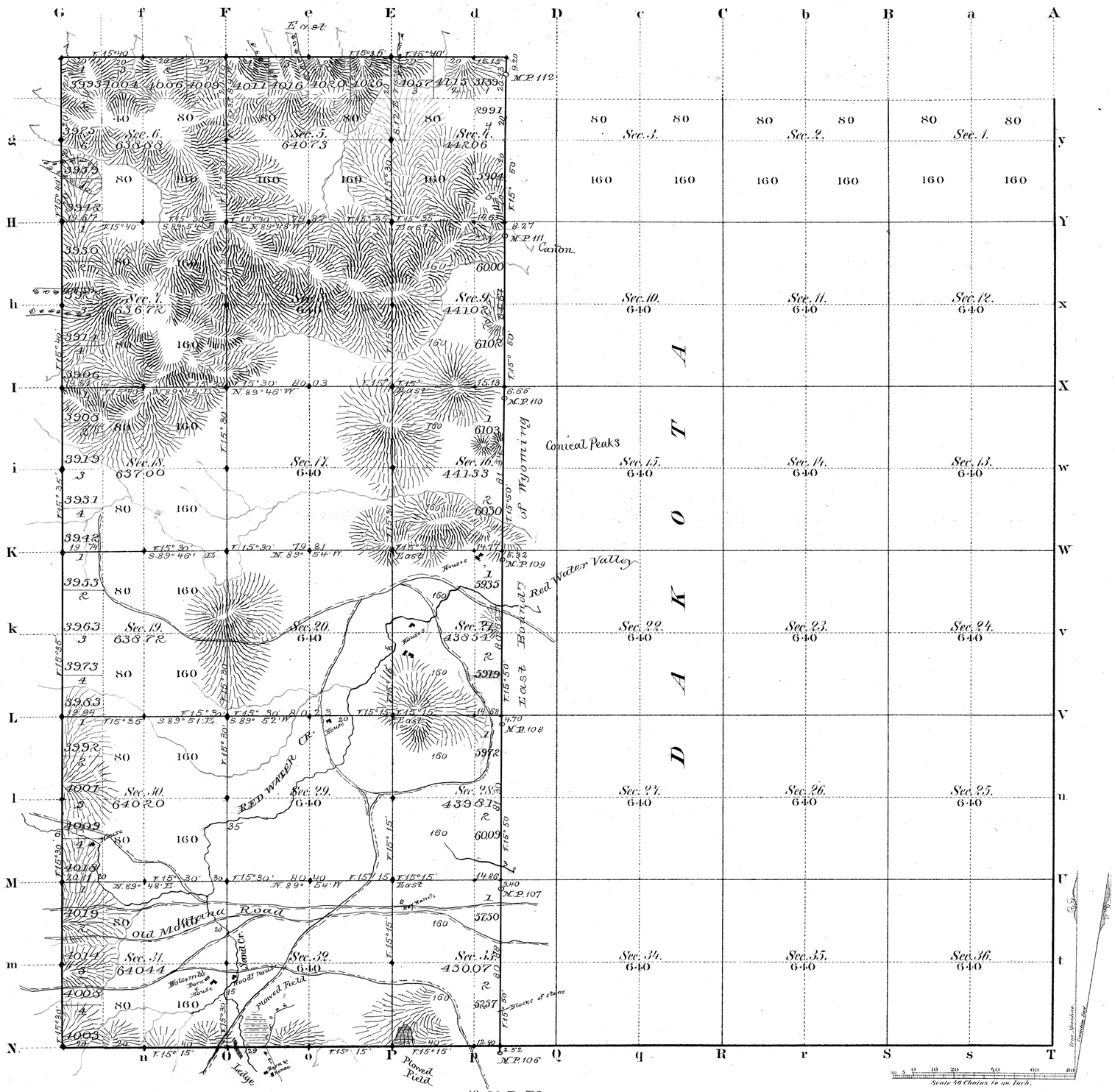

Total number of Acres. 10.305.52

Surveys Designated	By Whom Surveyed	Date of Contract	Amount of Surveys Mes	Chs	Lks	When Surveyed	Magnetic Declination
W & N. Township lines	N. J. Burnham	Octob. 20, 1881	8	55	15	Nov. 7, 8, 1881	15° 35' East
Subdivisions	" " "	" " "	25	33	57	Decb. 7-9, 1881	15° 20' " "
Connections	" " "	" " "		28	35	" " "	
13th Stand. P N	L. F. Stahle	Sept. 28, 1881	2	52	40	Octob. 18, 1881	
E. B. of Wyom.	Rollin J. Reeves	April 6, 1877	6	06	68	July 18 & 19, 1877	

The above Map of Township No. 53 North Range No. 60 West of the Sixth Principal Meridian Wyoming Territory is strictly conformable to the field notes of the survey thereof on file in this Office, which have been examined and approved.

Surveyor Generals Office,
Cheyenne, Wyoming
July 18th 1883

Edw. A. Davis
Sur. Genl.

1572

A. Gast & Co., St. Louis Mo.

53 - 60

Indexed

(14) 1267

Click Here for Field Notes

13TH STANDARD PARALLEL NORTH

98

From the 8th Guide Meridian West, between TPS 52 & 53 North, to the East Boundary of Wyoming
(Course East)

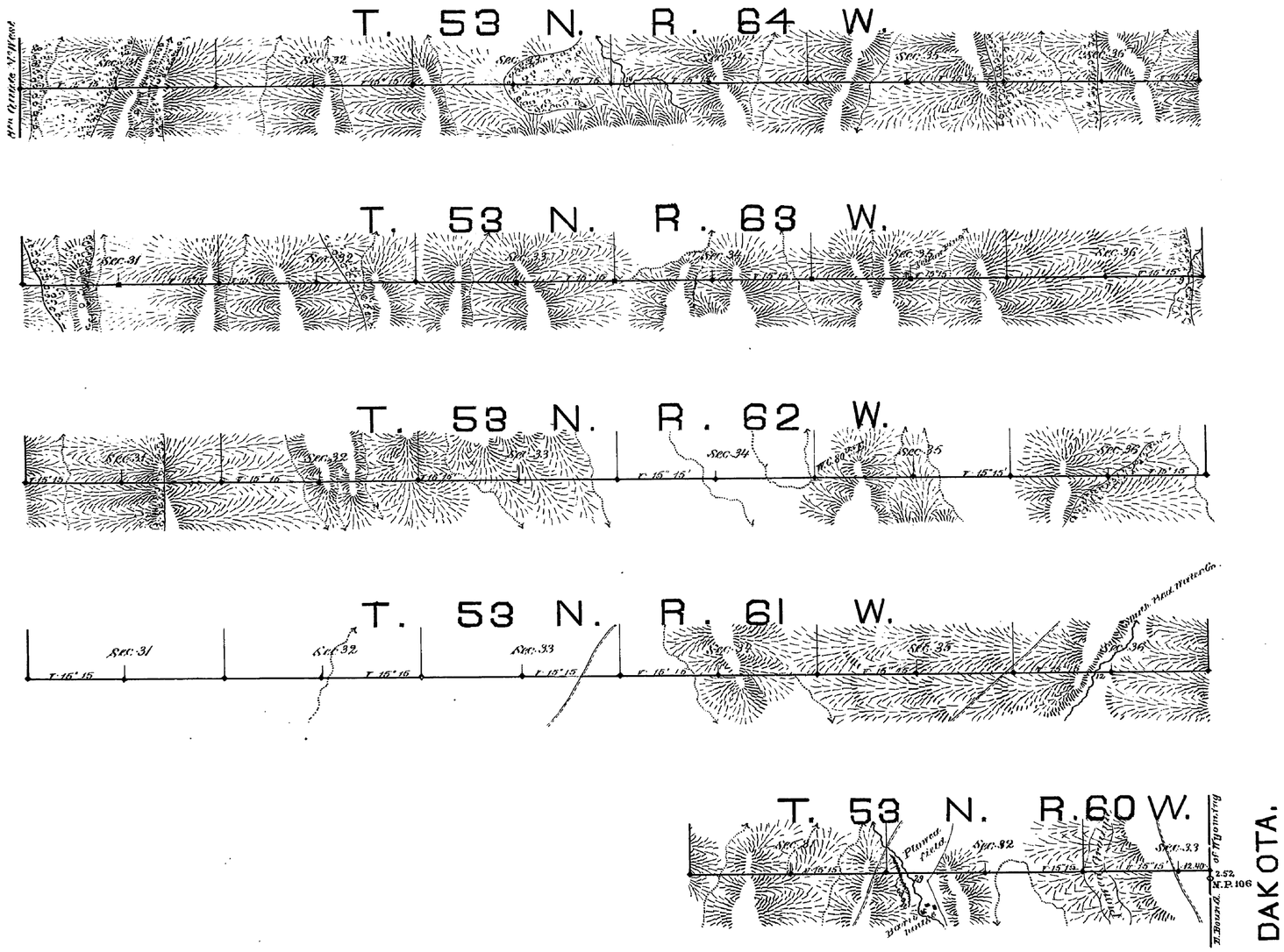

Scale 40 Chains to an Inch *Magnetic Var. East*

Surveys Designed	By whom surveyed	Date of Contract	Amount of Surveys			When surveyed
			Miles	Chs	Lks	
13 Stand. Par. North	Lewis F. Shields	Sept. 28. 1881	25	52	90	October 14-18 1881
Connections	" " "	" " "	0	2	52	October 18 1881

I hereby certify that the above diagram of the 13th Standard Parallel North from the 8th Guide Meridian West, between TPS 52 & 53 North, to the East Boundary of Wyoming is strictly conformable to the field notes of the survey thereof on file in this Office which have been examined and approved.

Surveyor General's Office
Cheyenne Wyo. Oct. 4th 1882.

Edw. C. David
Surveyor General.

933

(21)

Indexed

2186

31

EXTERIOR LINES.

Scale 3 miles to 1 inch. Magnetic Variation 21°.

M O N T A N A .

North boundary of Wyoming Terⁿ.

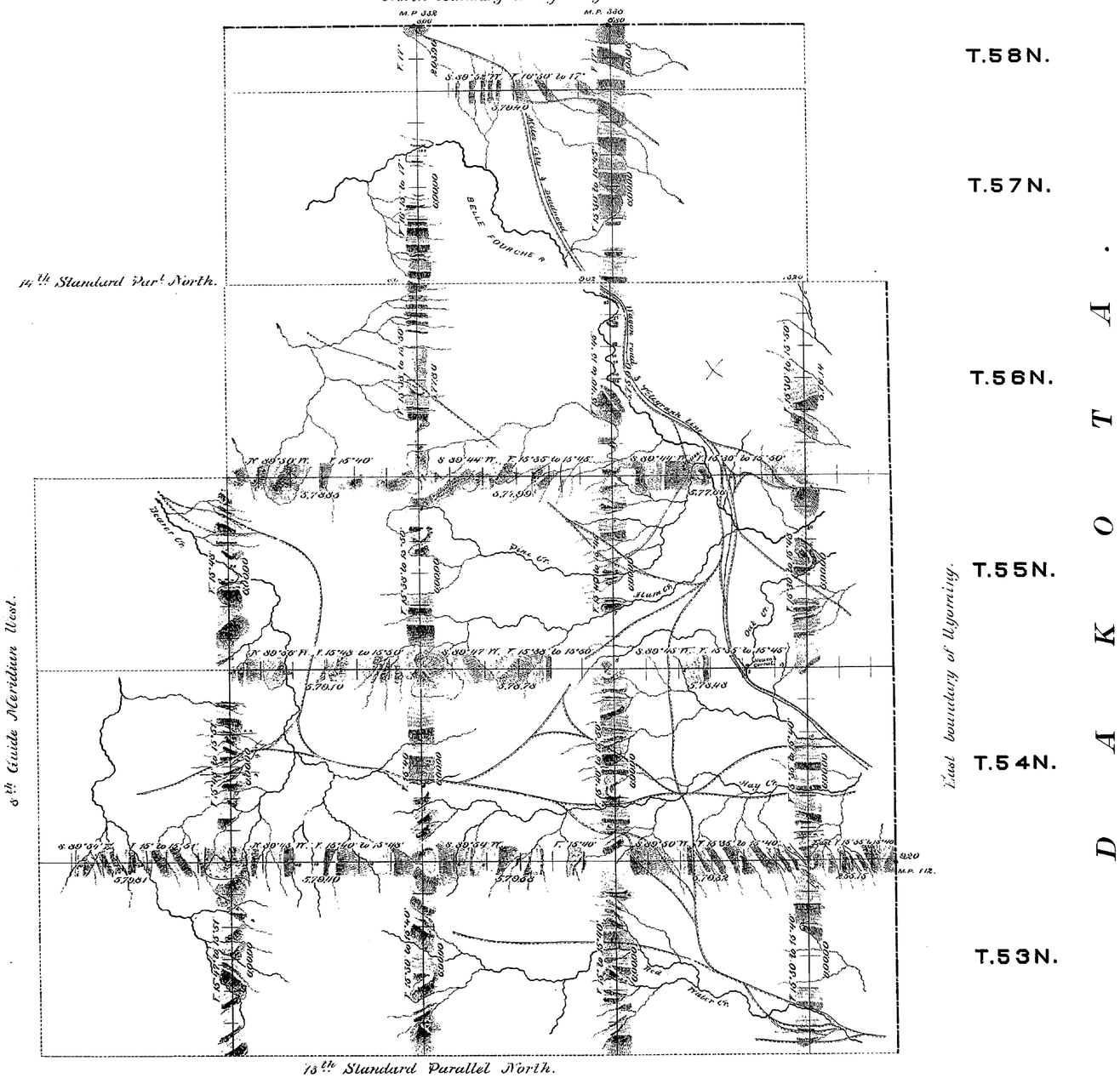

T.58N.

T.57N.

T.56N.

T.55N.

T.54N.

T.53N.

D A K O T A .

R.64W. R.63W. R.62W. R.61W. R.60W.

Surveys designated	By whom surveyed.	Date of contract.	Amt. of surveys. mls.	chs.	lks.	When surveyed.
Exterior lines	N.J. Burnham	Oct. 20. 1881.	174	40	38	Novr 7-Decr. 3rd 1881 & May 5-12, 1882
Connections	" " "	" " "		52	32	" " "

I hereby certify that the above diagram of the exterior lines of Tps. 55, 54, 55 & 56 N. Rgs. 60, 61, 62 & 63 W; Tps. 53 & 54 N. R. 64 W. & Tps. 57 & 58 N. Rg. 62 West of the 6th Principal Meridian, Wyoming Territory, is strictly conformable to the field notes of the survey thereof on file in this Office which have been examined and approved.

Surveyor General's Office,
Cheyenne, Wyo. July 18th 1883.

Edw. C. David
Surveyor General.

1585 A

accession no. 5980

Rec'd with letter from Frank S. Peck, U.S. Surveyor, dated Aug. 17, 1905 - 133210-1905

SHEET NO. 1

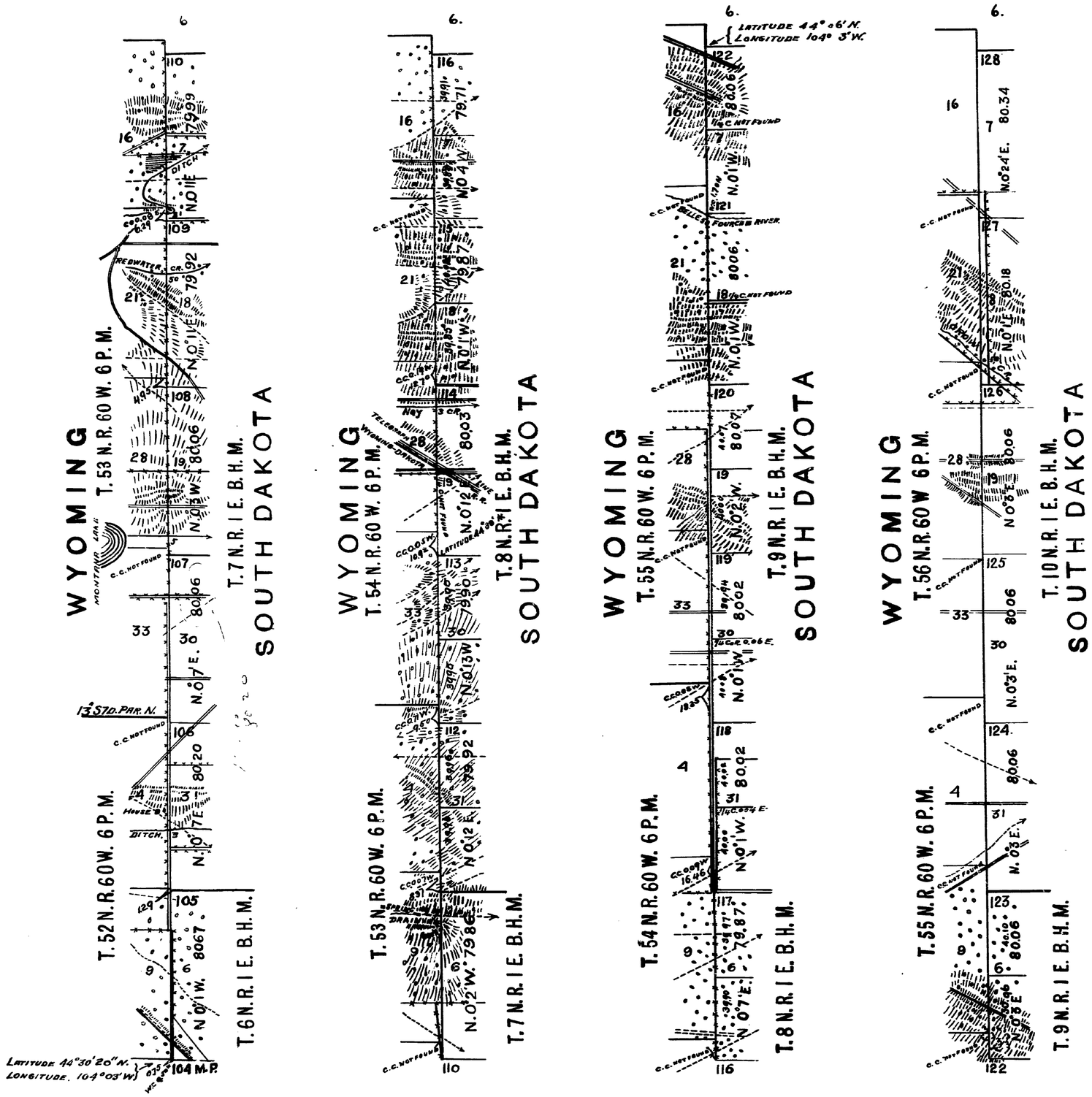

FROM THE 104th MILE POST TO THE 128th MILE POST

MAP

—OF THE—

Re-Survey, Re-Marking and Re-Establishment

—OF THE—

North One Hundred and One Miles

—OF THE—

West Boundary of South Dakota

—BY—

FRANK S. PECK,
U. S. Surveyor,

Under Contract with the Hon. Commissioner, G. L. O. Dated June 11, 1904.
And Special Instructions Dated July 1, 1904.

Surveyed from Oct. 21 to Nov. 3, 1904.

Scale: 40 Chains=1 Inch.

30