Click Here for Field Notes

2162

TOWNSHIP No. 53 NORTH, RANGE No. 61 WEST of the 6th Principal MERIDIAN.

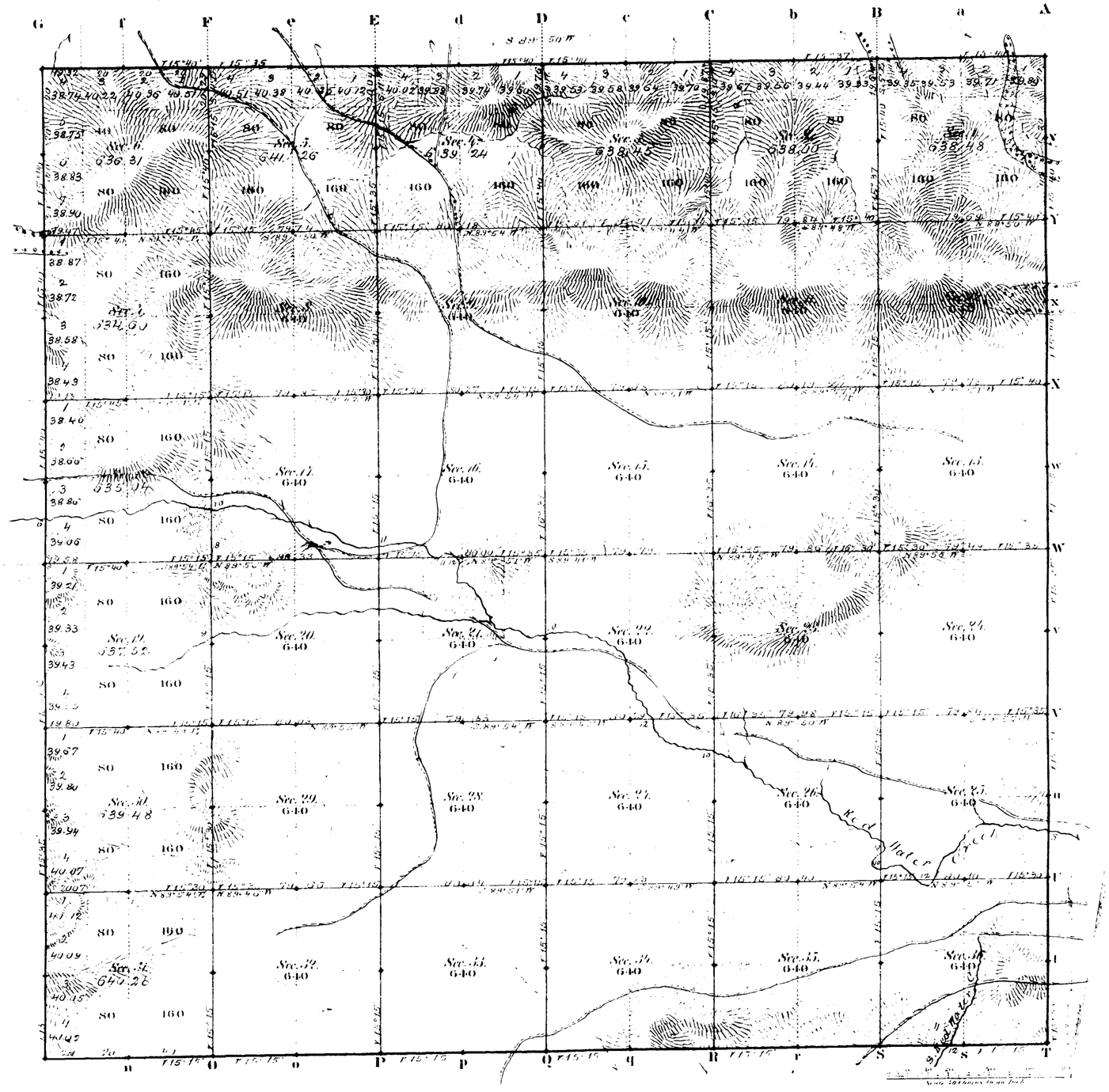

Total number of Acres 23018.66

Surveys Designated	By Whom Surveyed	Date of Contract	Amount of Surveys Miles	Chs	Lks	When Surveyed	Magnetic Declination
13th & A Township lines	A. J. Broadfoot	Oct. 22, 1881	72	00	00	Novbr. 7, 11, 1881	15° 35' East
Subdivisions	"	"	59	70	00	Decb. 10-17, 1881	15° 35' "
Connections							
13th Street P.M.	L. T. Stedde	Sept. 22, 1881	6	50	00	Octo. 13, 1881	

The above Map of Township No. 53 North Range No. 61 West of the Sixth Principal Meridian Wyoming Territory is strictly conformable to the field notes of the survey thereof on file in this Office, which have been examined and approved

Surveyor Generals Office, Cheyenne Wyoming, Feby 18th 1883

Edw. C. David, Chief Draftsman

A. Gast & Co. St. Louis Mo.

(21)

Indian

2186

Click Here for Field Notes

31

EXTERIOR LINES.

Scale 3 miles to 1 inch. Magnetic Variation 21°.

M O N T A N A .

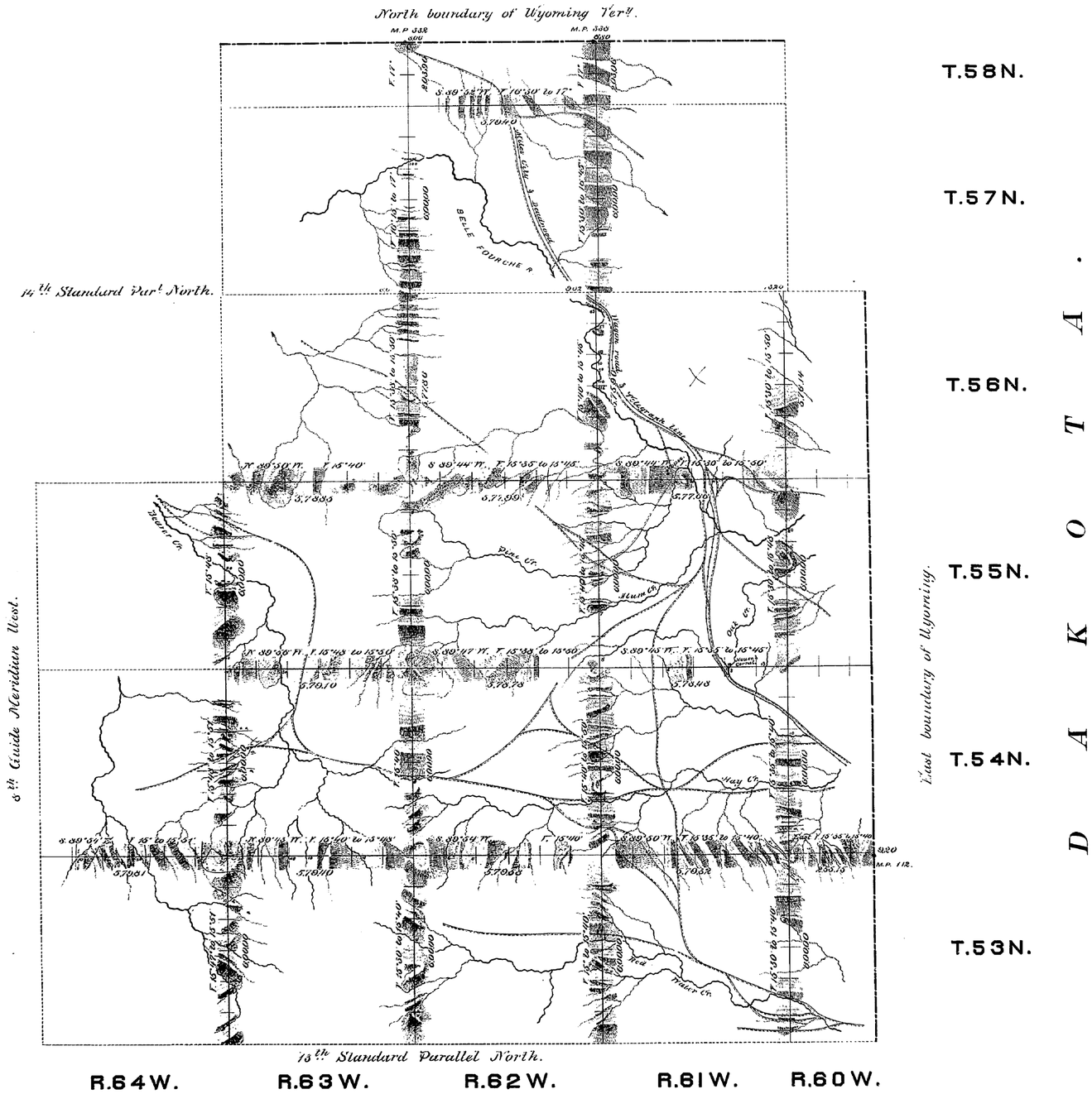

T A . D A K O T

Surveys designated	By whom surveyed	Date of contract	Amt. of surveys. mls.	chs.	lks.	When surveyed.
Exterior lines	N.J. Burnham	Oct. 20. 1881.	174	40	38	Nov. 7-Decr. 3rd 1881 & May 5-12, 1882
Connections	" " "	" " "		52	32	" " "

I hereby certify that the above diagram of the exterior lines of Tps. 53, 54, 55 & 56 N. Rgs. 60, 61, 62 & 63 W; Tps. 53 & 54 N. R. 64 W. & Tps. 57 & 58 N. Rg. 62 West of the 6th Principal Meridian, Wyoming Territory, is strictly conformable to the field notes of the survey thereof on file in this Office which have been examined and approved.

Surveyor General's Office,
Cheyenne, Wyo. July 18th 1883.

Edw. C. David
Surveyor General.

1585 A

Click Here for Field Notes

Indexed

(14) 1267

98

13TH STANDARD PARALLEL NORTH

From the 8th Guide Meridian West, between TPS 52 & 53 North, to the East Boundary of Wyoming

(Course East)

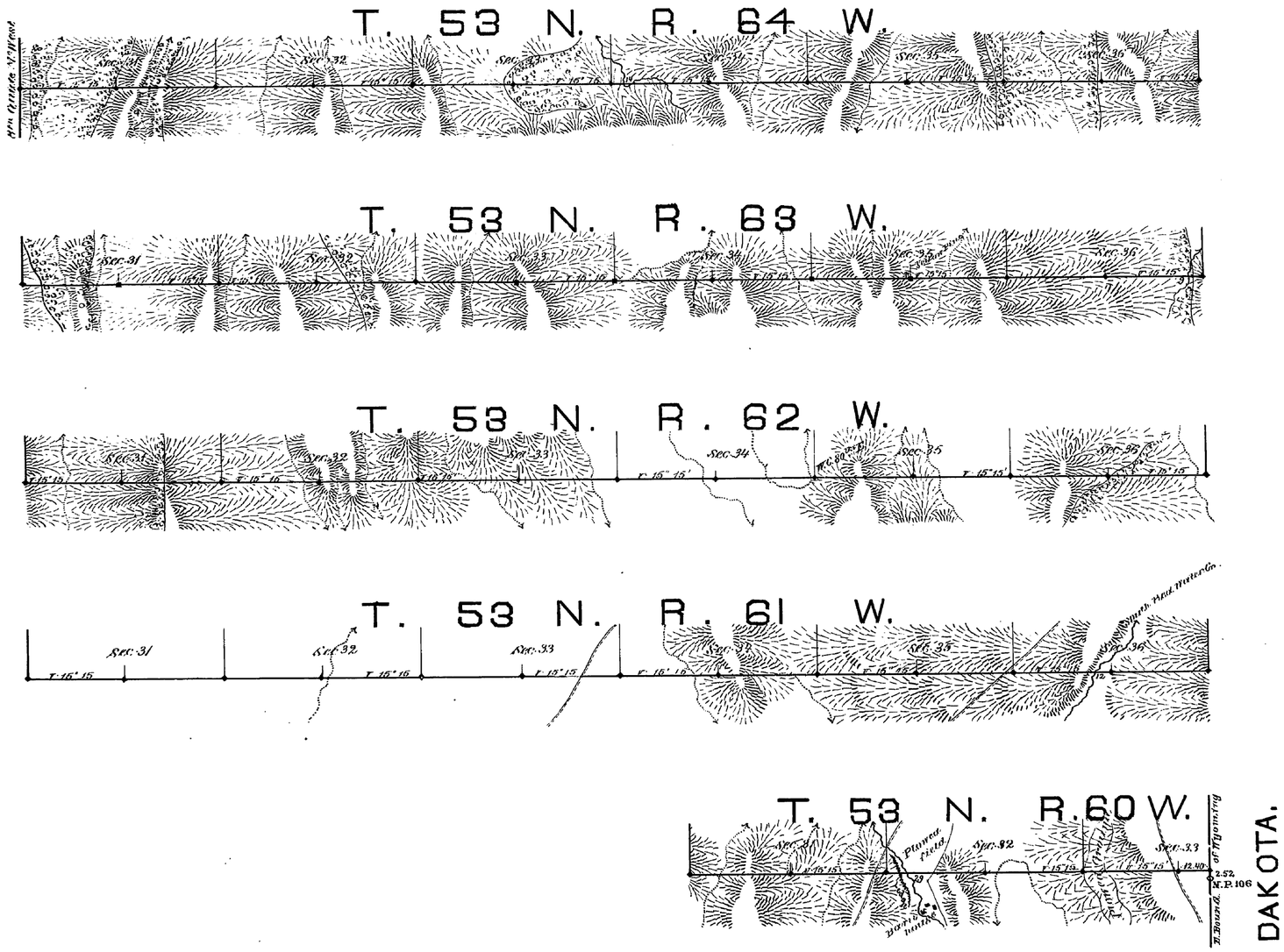

Scale 40 Chains to an Inch *Magnetic Var. East*

Surveys Designation	By whom surveyed	Date of Contract	Amount of Surveys			When surveyed
			Miles	Chs	Lks	
13 Stand. Par. North	Lewis R. Shields	Sept. 28. 1881	25	52	50	October 14-18 1881
Connections	" " "	" " "	0	2	52	October 18 1881

I hereby certify that the above diagram of the 13th Standard Parallel North from the 8th Guide Meridian West, between TPS 52 & 53 North, to the East Boundary of Wyoming is strictly conformable to the field notes of the survey thereof on file in this Office which have been examined and approved.

Surveyor General's Office
Cheyenne Wyo. Oct. 4th 1882.

Edw. C. David
Surveyor General.

933