Click Here for Field Notes

Click Here for Boundary Field Notes

accession no. 2120

ORIGINAL

Sheet No. 1

INDEPENDENT RESURVEY

TOWNSHIP No. 53 NORTH, RANGE No. 63 WEST OF THE SIXTH PRINCIPAL MERIDIAN, WYOMING

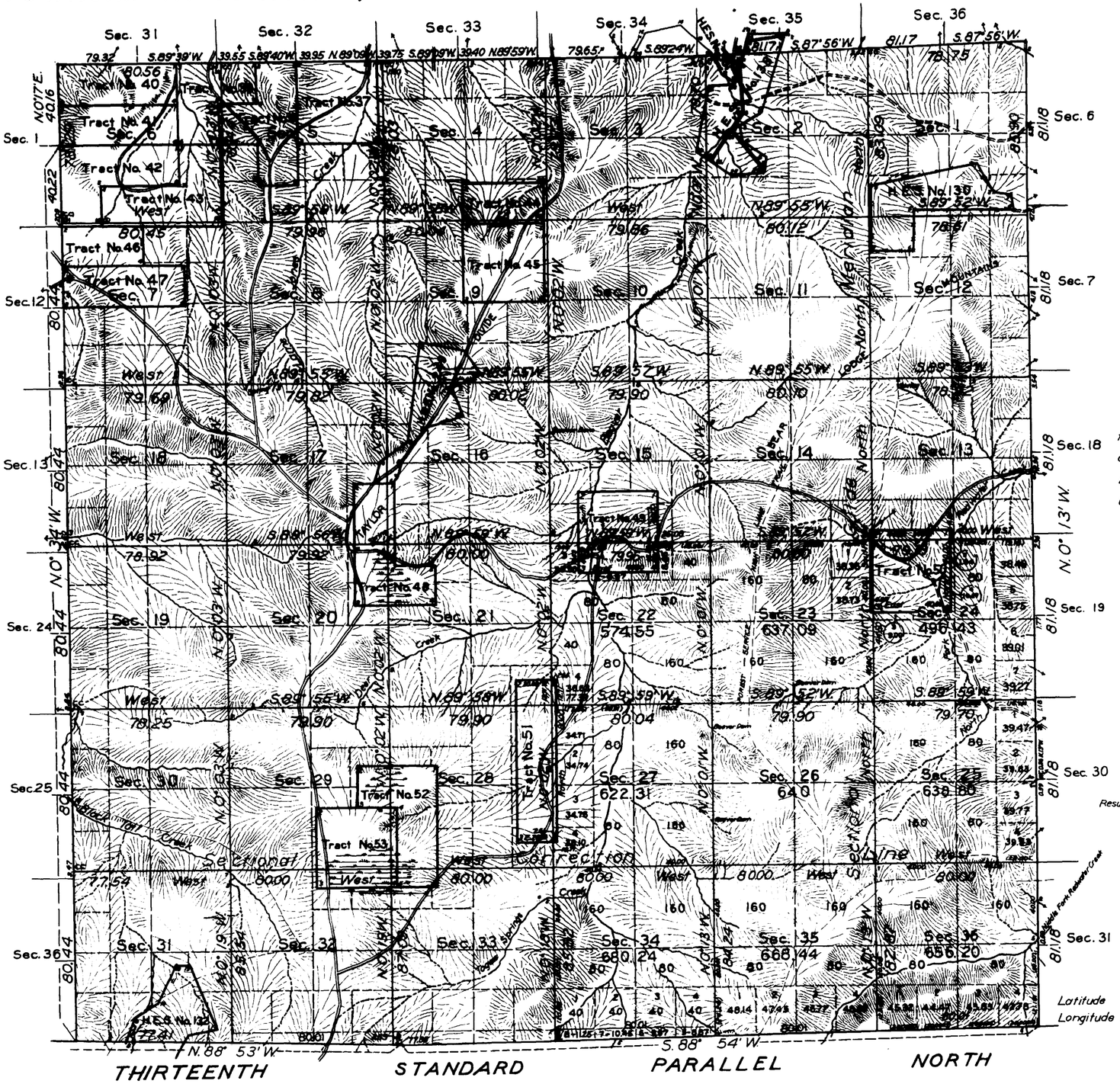

In 5 Sheets

All tract segregations shown hereon represent the position and form of said tracts under the original description as referred to the original survey, located as such on the ground according to the best available evidence of their true position

Resurvey authorized by Commissioner's letter "E" dated February 21, 1928

Latitude 44°32'N.
Longitude 104°21'W.

Scale : 40 Chains to an Inch

Area 20,265.29 Acres

LINES DESIGNATED	BY WHOM SURVEYED	GROUP No.	GROUP DATE	MILEAGE MLS.	MILEAGE CHS.	WHEN SURVEYED BEGUN	WHEN SURVEYED COMPLETED
Exterior	Marvin J. Lytle	97	April 4, 1928	18	07.12	June 8, 1928	Sept. 23, 1929
Subdivisional	"	"	"	60	14.25	August 26, 1928	Sept. 26, 1929
Tract	"	"	"	25	39.13	"	"
Connecting	"	"	"		24.58	"	"
North Boundary	Utterback and Kelley	19				June 3, 1914	Sept. 24, 1914

AMT

Office of U.S. Supervisor of Surveys
Denver, Colorado, December 19, 1930.

The above plat of Township No. 53 North, Range No. 63 West of the Sixth Principal Meridian, Wyoming, is strictly conformable to the field notes of the survey thereof which have been examined and approved

U. S. Supervisor of Surveys

DEPARTMENT OF THE INTERIOR
GENERAL LAND OFFICE
Washington, D.C., March 17, 1931

The survey represented by this plat having been correctly executed in accordance with the requirements of law and the regulations of this office, is hereby accepted

Assistant Commissioner

53 - 63

Transit Buffalo.
July 22, 1931

1556-A

ORIGINAL

2121

INDEPENDENT RESURVEY

SHEET No. 2

TOWNSHIP No. 53 NORTH, RANGE No. 63 WEST OF THE SIXTH PRINCIPAL MERIDIAN, WYOMING

SECTIONS 1, 2, 3, 10, 11, 12, 13, 14 & 15

In 5 Sheets

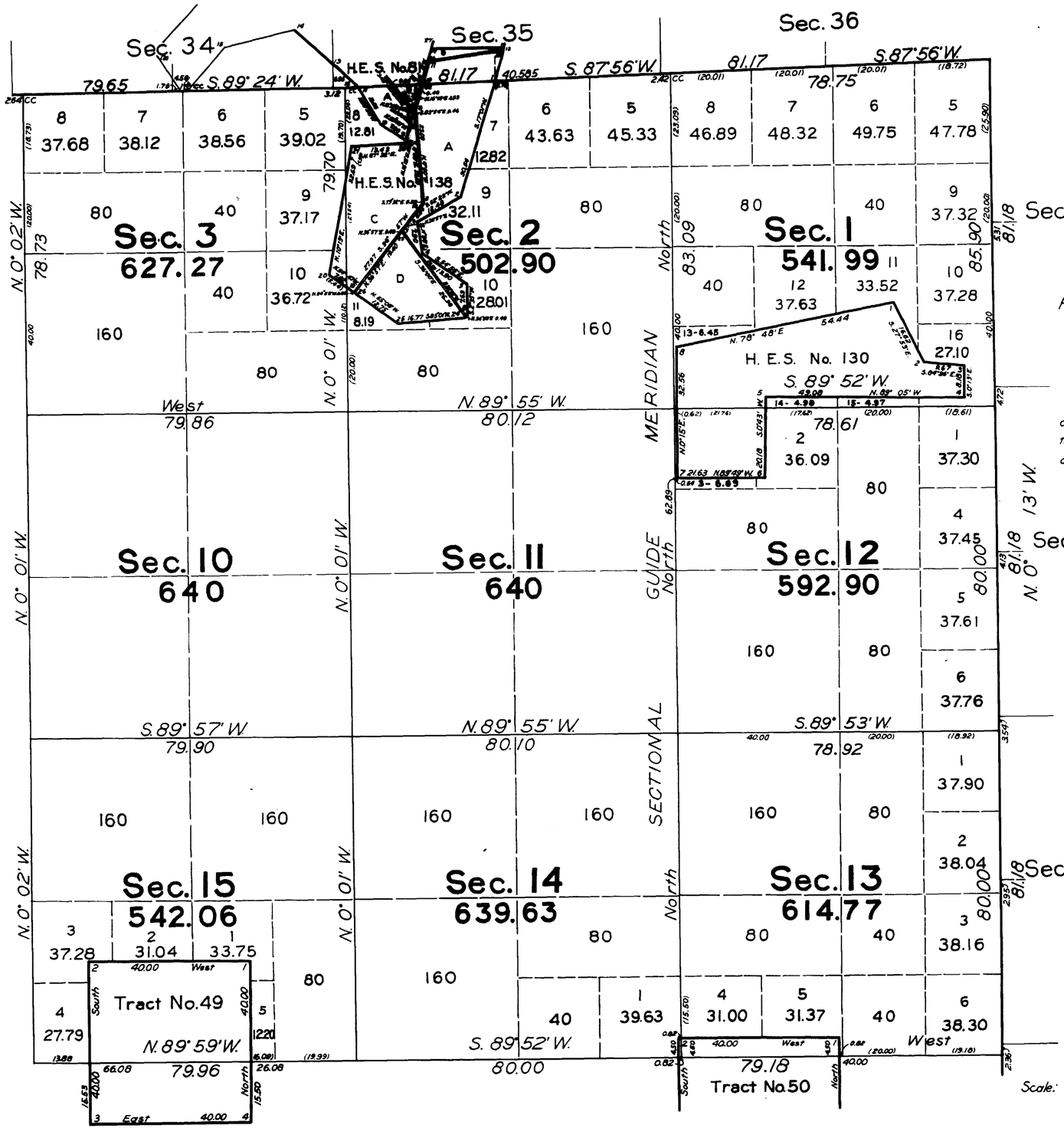

Road Exception Section 2, 4.38 Acres

Office of U.S. Supervisor of Surveys
Denver, Colorado, December 19, 1930
The above plat of Township No. 53 North, Range No. 63 West of the Sixth Principal Meridian, Wyoming, is strictly conformable to the field notes of the survey thereof which have been examined and approved

U.S. Supervisor of Surveys

DEPARTMENT OF THE INTERIOR
GENERAL LAND OFFICE
Washington, D.C., March 17, 1931
The survey represented by this plat having been correctly executed in accordance with the requirements of law and the regulations of this office, is hereby accepted

Assistant Commissioner

Scale: 20 Chains to an Inch

1556-B

Trans to Buffalo
July 2, 1931

53 - 63

ORIGINAL

2122

Sheet No. 3

INDEPENDENT RESURVEY

TOWNSHIP No. 53 NORTH RANGE No. 63 WEST OF THE SIXTH PRINCIPAL MERIDIAN WYOMING

In 5 Sheets

SECTIONS 4, 5, 6, 7 8, 9, 16, 17 AND 18

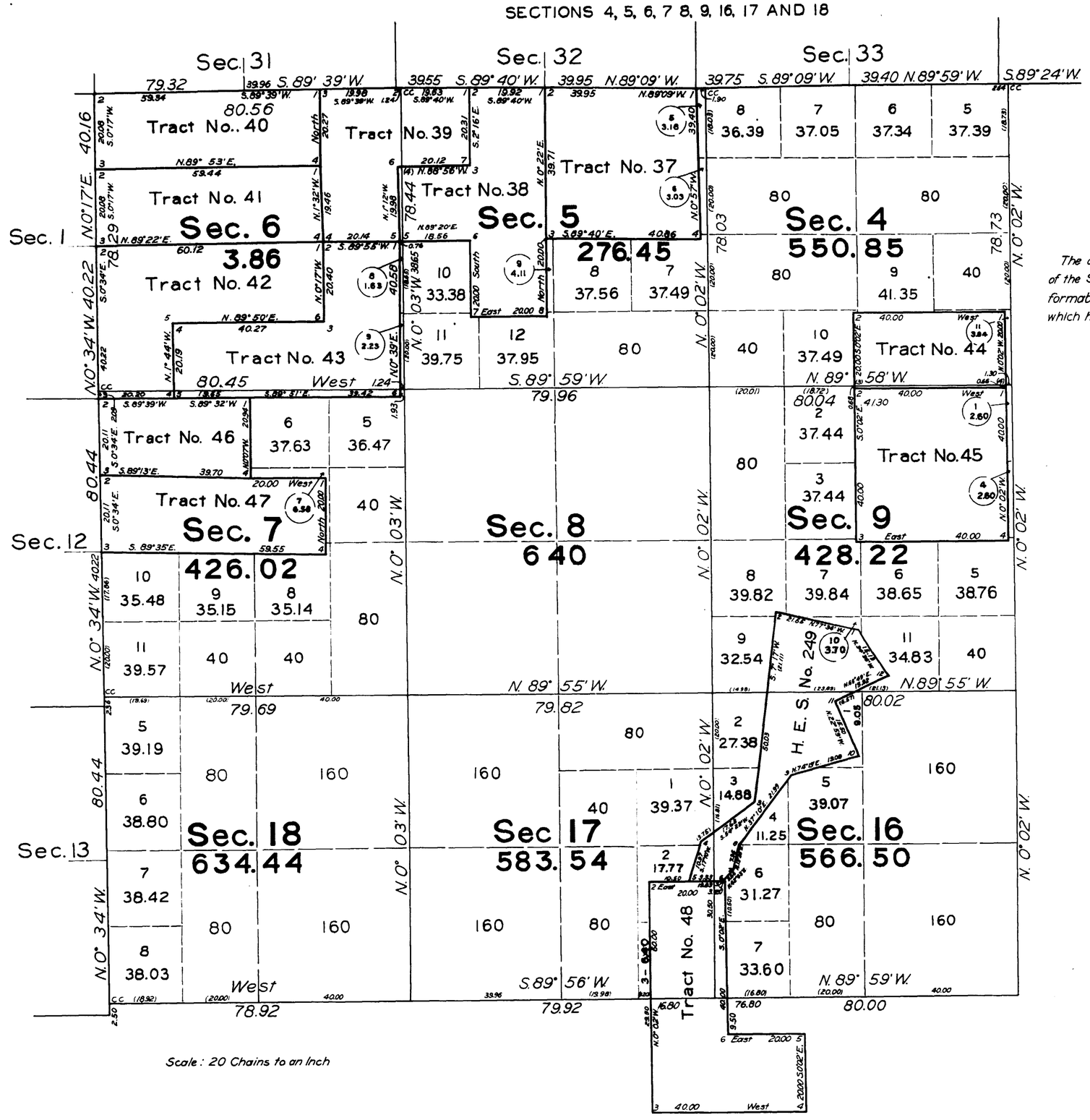

Office of U.S. Supervisor of Surveys
Denver, Colorado, December 19, 1930
The above plat of Township No. 53 North, Range No. 63 West of the Sixth Principal Meridian, Wyoming, is strictly conformable to the field notes of the survey thereof which have been examined and approved

U. S. Supervisor of Surveys

DEPARTMENT OF THE INTERIOR
GENERAL LAND OFFICE
Washington, D.C., March 17, 1931
The survey represented by this plat having been correctly executed in accordance with the requirements of law and the regulations of this office, is hereby accepted

Assistant Commissioner

AMT

1556-C

July 22, 1931
Trans. to Buffalo L.O.

53 - 63

ORIGINAL

2123

INDEPENDENT RESURVEY

Sheet No. 4

TOWNSHIP No. 53 NORTH, RANGE No. 63 WEST OF THE SIXTH PRINCIPAL MERIDIAN, WYOMING

SECTIONS 19, 20, 21, 28, 29, 30, 31 32 & 33

In 5 Sheets

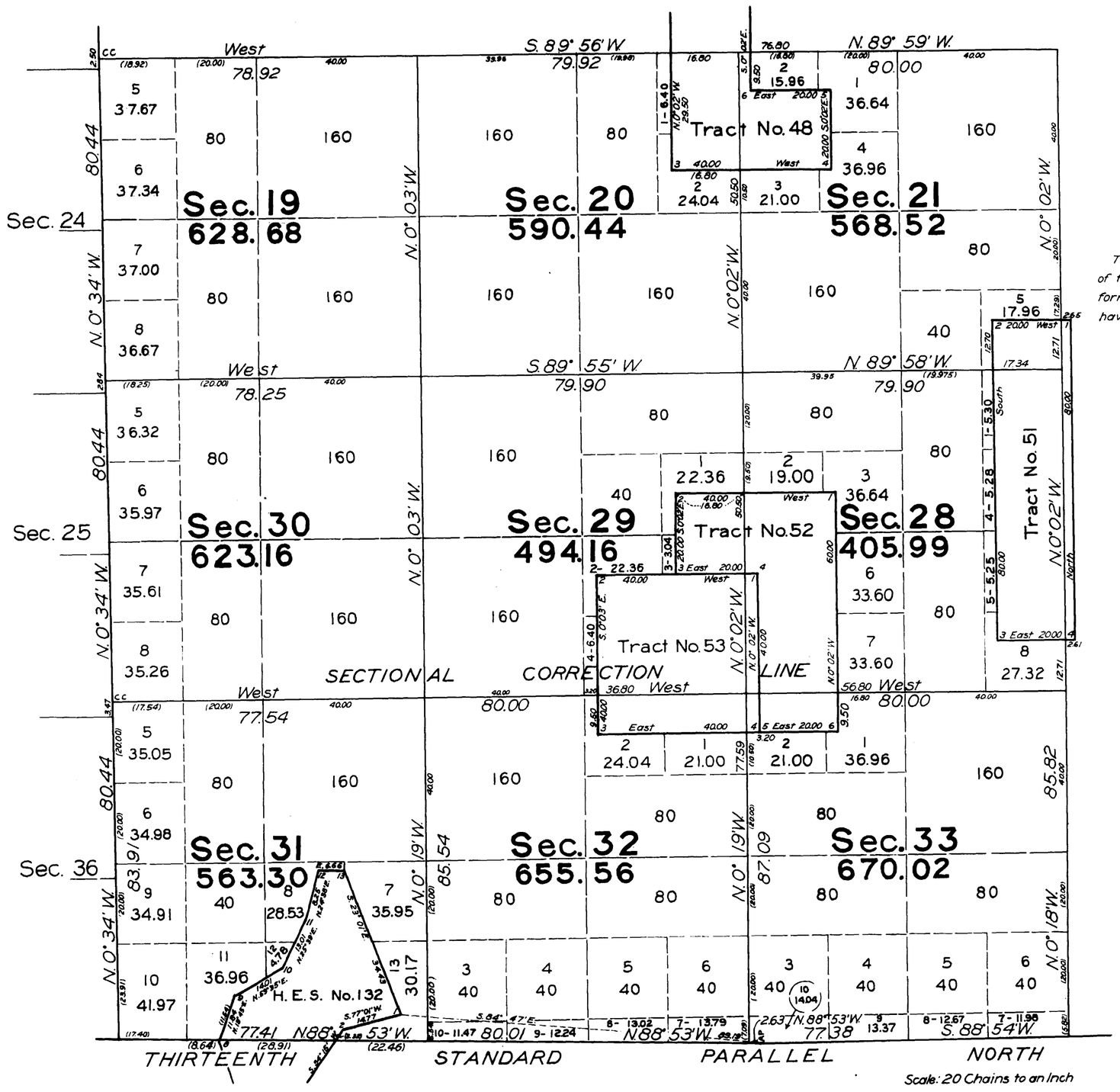

Scale: 20 Chains to an Inch

Office of U.S. Supervisor of Surveys

Denver, Colorado, December 19, 1930

The above plat of Township No. 53 North, Range No. 63 West of the Sixth Principal Meridian, Wyoming, is strictly conformable to the field notes of the survey thereof which have been examined and approved

U.S. Supervisor of Surveys

DEPARTMENT OF THE INTERIOR

GENERAL LAND OFFICE

Washington, D.C., Mar. 17, 1931

The survey represented by this plat having been correctly executed in accordance with the requirements of law and the regulations of this office, is hereby accepted

Assistant Commissioner

AMT

1556-D

Denver to Buffalo 53 - 63

July 22, 1931

ORIGINAL

2124

Sheet No. 5

INDEPENDENT RESURVEY

TOWNSHIP No. 53 NORTH, RANGE No. 63 WEST OF THE SIXTH PRINCIPAL MERIDIAN, WYOMING

In 5 Sheets

INDEX TO SEGREGATED TRACTS

Tract		Original Survey			
No.	Entry and Status	T.	R.	Sec.	Subdivisions
37	Newcastle 025322 H. E. Vernie R. Taylor Patented	53	63	5	Lots 1 and 2, S½NE¼
38	Sundance 469 H. E. Albert N. Taylor Patented	53	63	5 5	S½NW¼, NE¼SW¼ Lot 3
39	Newcastle 025322 H. E. Vernie R. Taylor Patented	53	63	5 6	Lot 4 Lot 1, SE¼NE¼
40	Sundance 1822 H. E. Heirs of Anna M. Snyder Patented	53	63	6	Lots 2, 3 and 4
41	Sundance 05466 H. E. Nathaniel G. Griffis Patented	53	63	6 6	Lot 5, SW¼NE¼ SE¼NW¼
42	Sundance 127 H. E. Benjamin Davis Patented	53	63	6	Lots 6 and 7 NE¼SW¼, NW¼SE¼
43	Sundance 3894 H. E. Verna Staybaugh Patented	53	63	6 6	SE¼SW¼, NE¼SE¼ S½SE¼
44	Sundance 2915 H. E. Thomas F. Mahnkin Patented	53	63	4	S½SE¼
45	Sundance 84 Cash Ervin A. Richards Patented	53	63	9	NE¼
46	Sundance 83 Cash Elmer D. Richards Patented	53	63	7	Lot 1, NE¼NW¼
47	Sundance 673 H. E. Elmer D. Richards Patented	53	63	7	Lot 2, SW¼NE¼ SE¼NW¼
48	Sundance 258 H. E. Daniel Taylor Patented	53	63	17 20 21	E½SE¼ NE¼NE¼ NW¼NW¼
49	Sundance 1127 H. E. Henri Selliez Patented	53	63	15 22	SE¼SW¼, SW¼SE¼ NW¼NE¼, NE¼NW¼
50	Sundance 998 H. E. Thomas W. Maddison Patented	53	63	24	NW¼
51	Sundance 361 H. E. Cyrus G. Richardson Patented	53	63	21 28	SE¼SE¼ E½NE¼, NE¼SE¼
52	Sundance 423 H. E. David G. Ellsbury Patented	53	63	28 29	SW¼NW¼, W½SW¼ SE¼NE¼
53	Sundance 91 H. E. Lyman H Ellsbury Patented	53	63	29	SE¼
H.E.S. 81	Sundance 08861 H. E. Antonio Giahino Patented	Homestead Entry Surveys Executed By U. S. Forest Service			
H.E.S. 130	Sundance 08335 H. E. Olaf Nelson Patented				
H.E.S. 132	Sundance 010262 H. E. John A. Deckleman Patented				
H.E.S. 138	Buffalo 027500 H. E. Joseph McKinley Draine Pending				
H.E.S. 249	Buffalo 027505 H. E. Glenn D. Morris Pending				

Office of U.S. Supervisor of Surveys
Denver, Colorado, December 19, 1930.
The above plat of Township No. 53 North, Range No. 63 West of the Sixth Principal Meridian, Wyoming, is strictly conformable to the field notes of the survey thereof which have been examined and approved

U.S. Supervisor of Surveys

DEPARTMENT OF THE INTERIOR
GENERAL LAND OFFICE
Washington, D.C., March 17, 1931
This diagram, having been properly prepared, is hereby accepted

Assistant Commissioner

AMT

1556-E

Trans to Buffalo
July 22, 1931

53 - 63

Click Here for Field Notes

suspended from entry by legal suits (Letter "E" U.S. Nov 22, 1917

15

2119

TOWNSHIP No. 53 NORTH. RANGE No. 63 WEST of the 6th Principal MERIDIAN.

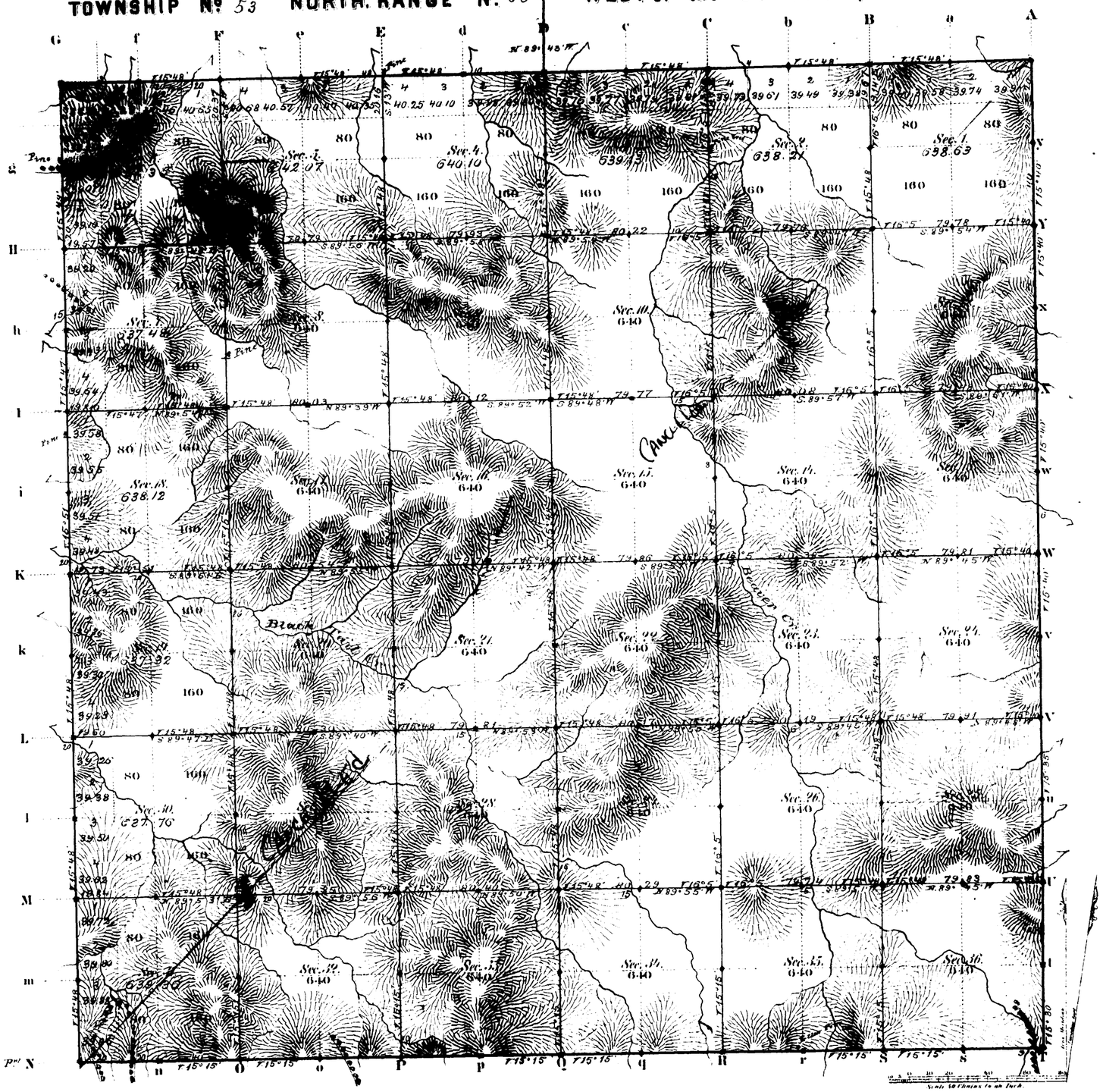

Total number of Acres. 23025.53

Surveys Designated	By Whom Surveyed	Date of Contract	Amount of Surveys Mls.	Chs.	Lks.	When Surveyed	Magnetic Declination
E. W. & N. Township lines	N. J. Burnham	Oct. 20, 1881	17	79	40	Nov. 18, 26, 28, 1881	15° 45' East
Subdivisions	" " "	" " "	59	78	19	March 10-18, 1882	15° 50' "
Connections							
13th Stand. P.N.	L. F. Stable	Sept. 28, 1881	6	00	00	Oct. 15, 1881	

The above Map of Township No. 53 North Range No. 63 West of the Sixth Principal Meridian Wyoming Territory is strictly conformable to the field notes of the survey thereof on file in this Office, which have been examined and approved

Surveyor General's Office,
Cheyenne Wyoming
July 18th 1883

Edw. G. Davis
Sur. Genl.

A. Gast & Co. St. Louis Mo.

1556

Case
53-63

(21) Indexed 2186

Click Here for Field Notes

EXTERIOR LINES.

Scale 3 miles to 1 inch. Magnetic Variation E.

Surveys designated	By whom surveyed	Date of contract.	Amt. of surveys. mls.	chs.	lks.	When surveyed.
Exterior lines	N. J. Burnham	Oct. 20, 1881.	174	40	38	Nov. 7 – Dec. 3rd 1881 & May 5–12, 1882
Connections	" " "	" " "		52	32	" " "

I hereby certify that the above diagram of the exterior lines of Tps. 53, 54, (55 & 56) N. Rgs. 60, 61, 62 & 63 W; Tps 53 & 54 N. R. 64 W. & Tps. 57 & 58 N. Rg. 62 West of the 6th Principal Meridian, Wyoming Territory, is strictly conformable to the field notes of the survey thereof on file in this Office which have been examined and approved.
Surveyor General's Office.
Cheyenne, Wyo. July 18th 1883.

Edw. C. David
Surveyor General.

1585 A

Click Here for Field Notes

Indexed

(14)

1267

13TH STANDARD PARALLEL NORTH

98

From the 6th Guide Meridian West, between Tps 52 & 53 North, to the East Boundary of Wyoming
(Course East)

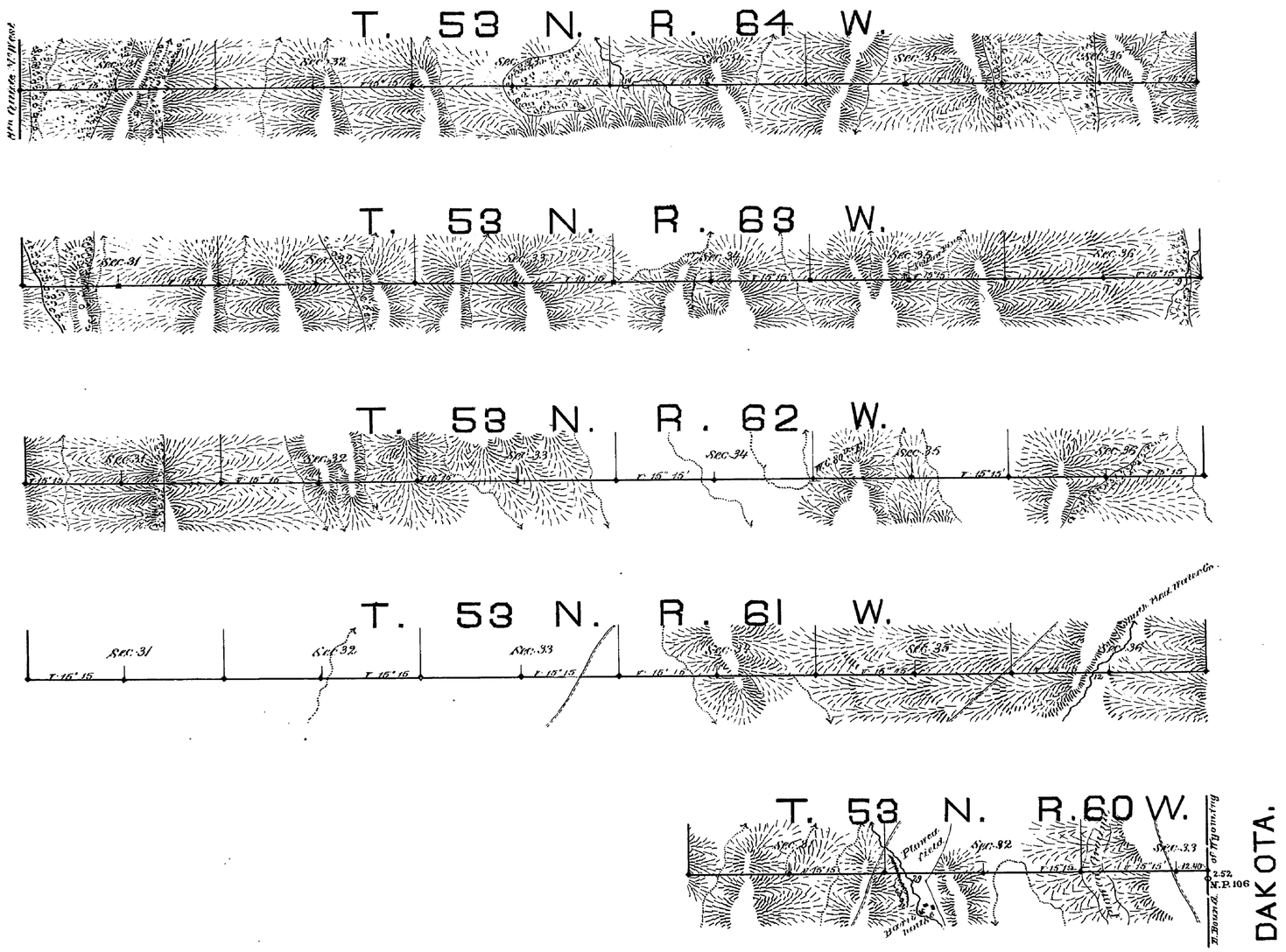

Scale 40 Chains to an Inch *Magnetic Var. East*

Surveys Designated	By whom surveyed	Date of Contract	Amount of Surveys			When surveyed
			Miles	Chs	Lks	
13 Stand. Par' North	Lucius E. Sheldon	Sept. 28 1881	25	52	40	October 14-18 1881
Connections	" " "	" " "	0	2	52	October 18 1881

I hereby certify that the above diagram of the 13th Standard Parallel North from the 6th Guide Meridian West, between Tps 52 & 53 North, to the East Boundary of Wyoming is strictly conformable to the field notes of the survey thereof on file in this office which have been examined and approved.
Surveyor General's Office
Cheyenne Wyo. Oct. 4th 1882.

Edw. C. Dawes
Surveyor General.

933

U.S. Department of Agriculture
Forest Service
Form 85 A
Revised 1918

5379

ORIGINAL

Department of the Interior
General Land Office
Washington, D.C. July 17, 1929.

The survey represented by this plat having been correctly executed in accordance with the requirements of law and the regulations of this office, is hereby accepted.

Thos. C. Havell
Assistant Commissioner.

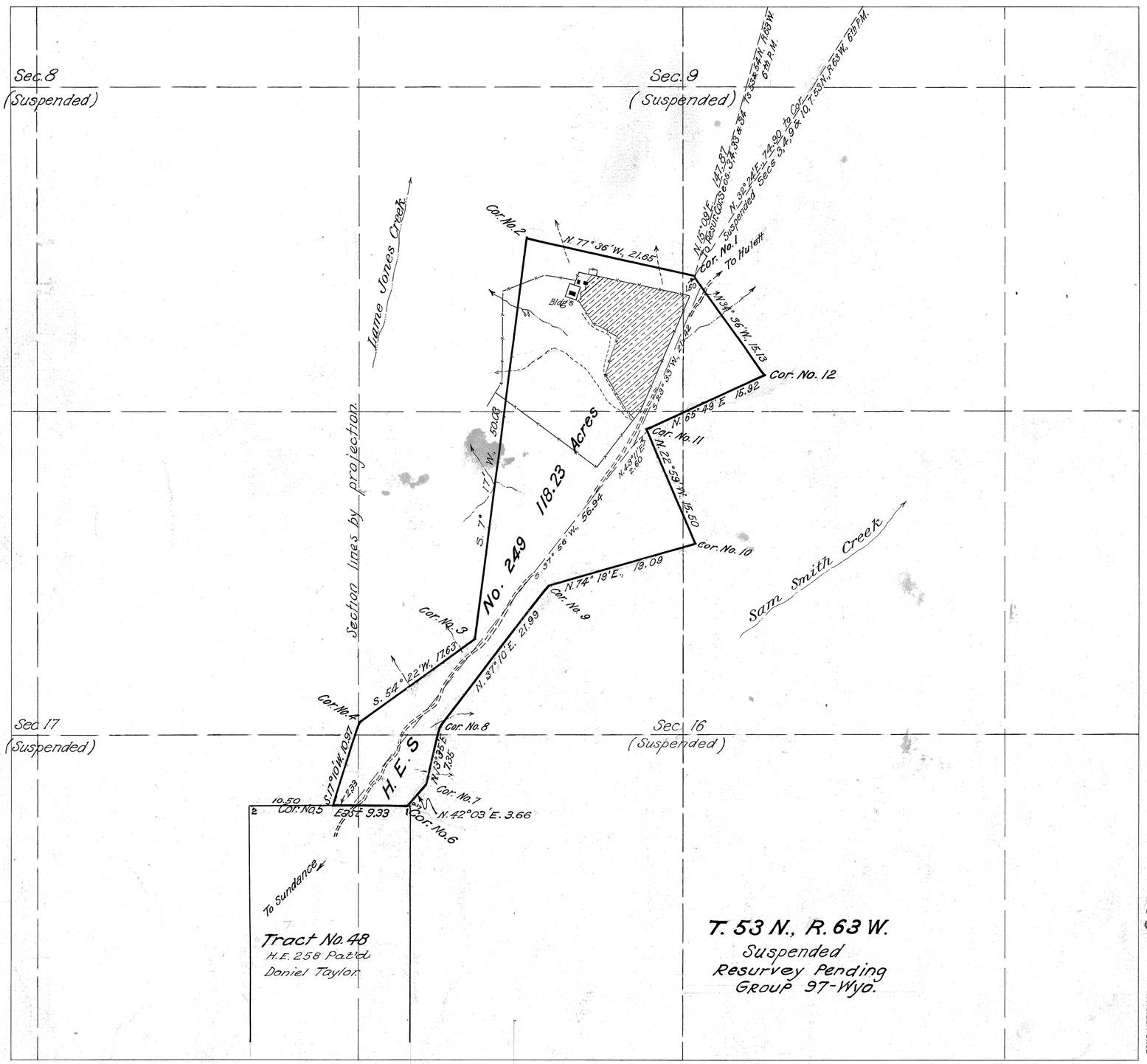

Plat of

HOMESTEAD ENTRY SURVEY

No. 249

in the

BLACK HILLS NATIONAL FOREST

in

Section 9, Suspended, T.53N., R.63W.
Section 16, Suspended, T.53N., R.63W.
Section 17, Suspended, T.53N., R.63W.

of the

SIXTH PRINCIPAL MERIDIAN
WYOMING

This plat of Homestead Entry Survey No. 249 State of Wyoming is strictly conformable to the field notes thereof on file in this office, which have been examined and approved.

Public Survey Office
Cheyenne, Wyoming June 20, 1929.

Joel Q. Naret
Office Cadastral Engineer

SCALE 10 chains to 1 inch

Surveys Designated	By whom Surveyed	Inst., Cont., Group No.	Inst., Cont., Group Date	When Surveyed Begun	When Surveyed Completed	Date of Approval
N. Bdy Tp.	Utterback & Kelly	19	April 12, 1913	Aug. 10, 1914	Aug. 14 1914	Sept. 3, 1915
H.E.S 249	Riley Cass Jr. (Chief Surveyor)		Feb. 26, 1927	Oct 27, 1927	Oct. 29, 1927	Jun. 20, 1929
Tract 48	M. J. Lytle	97	April 4, 1928	May 1929		

Areas in Acres		
H.E. Survey No. 249		Conflicts
In Section		
In Section		
In Section		
In Section		
Total	118.23	

Act of June 11, 1906 Act of January 18, 1927

List No. Dated

Latitude 44° 35.6' N
Longitude 104° 25.1' W.
Mean Mag. Decl. 14° 59' E.

Observations at Corner No. 1

249

Transmitted to Buffalo L. O. Aug. 26, 1929.

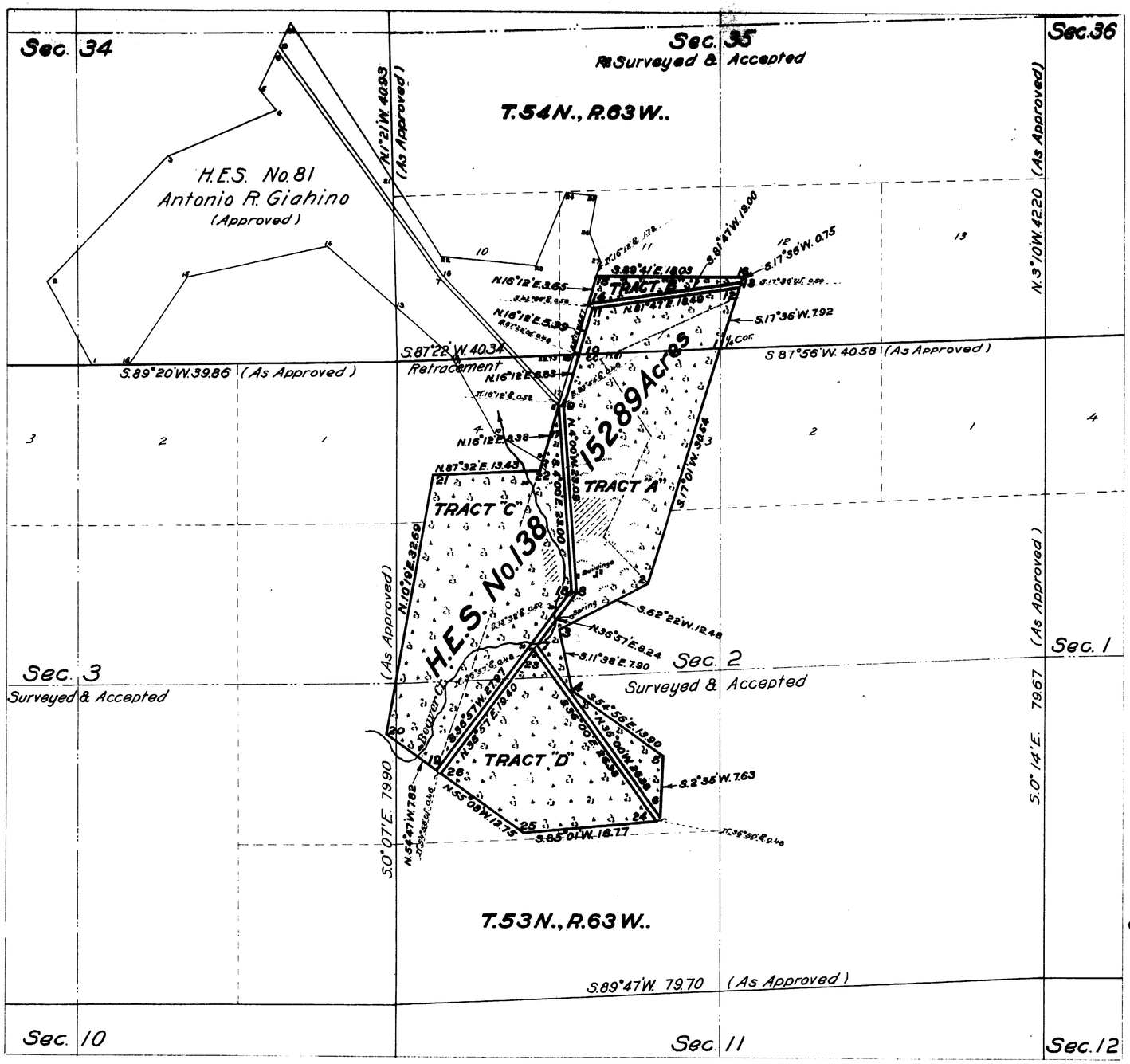

Plat of

HOMESTEAD ENTRY SURVEY No. 138

in the

BLACK HILLS NATIONAL FOREST

in

Sections 2, 3 & 35, Surveyed, T's. 53 & 54 N., R. 63 W., of the SIXTH PRINCIPAL MERIDIAN WYOMING

This plat of Homestead Entry Survey No. 138 State of Wyoming is strictly conformable to the field notes thereof on file in this office, which have been examined and approved.

U.S. Surveyor General's Office

Cheyenne, Wyoming — *August 7, 1916.*

Charles L. Decker
U.S. Surveyor General

SCALE 10 chains to 1 inch

Surveys Designated	By whom Surveyed	Inst. Cont. Group No.	When Surveyed: Begun	When Surveyed: Completed	Date of Approval
H.E.S. No. 138	W. Chester Campbell, Surveyor-forest Service		May 13, 1915	June 21, 1915	June 26, 1915	
To Line, Resurveyed	Utterback & Kelley	Group 19	Apr. 12, 1913		Aug. 13, 1914	Sep. 3, 1915
Sec. Lines T. 53 N., R. 63 W.	N. J. Burnham		Oct. 20, 1881	March 10, 1882	March 18, 1882	July 18, 1883
Sec. Lines T. 54 N., Resurveyed	Utterback & Kelley	Group 19	Apr. 12, 1913	Aug. 7, 1914	Sep. 4, 1914	Sep. 3, 1915
H.E.S. No. 81	J. P. Davis, Surveyor-forest Service		Apr. 8, 1914	Oct. 15, 1914	Oct. 23, 1914	Sep. 29, 1915

J.C.J.

Areas in Acres		Conflicts
H.E. Survey No. 138		
In Sections 2 & 3	137.48	
In Section 35	15.41	
In Section		
In Section		
Total	152.89	

Act of June 11, 1906 — Act of June 30, 1914

List No. 2-1459, 2-4053 — Dated Dec. 26, 1911, May 10, 1915

Latitude 44° 37' N

Longitude 104° 21' W

Mean Mag. Decl. 15° 34' E.

Observations at Corner No. 1

138.

ENT. NO. 827320 NOTES
PAT. NO. 1072762 V. Oct. 17, 1934
C. S. NO. ---------- P. ----------

Transferred to Sundance May 3, 1918.

October 1915.

5282

Survey Accepted November 24, 1917.
G.L.O.

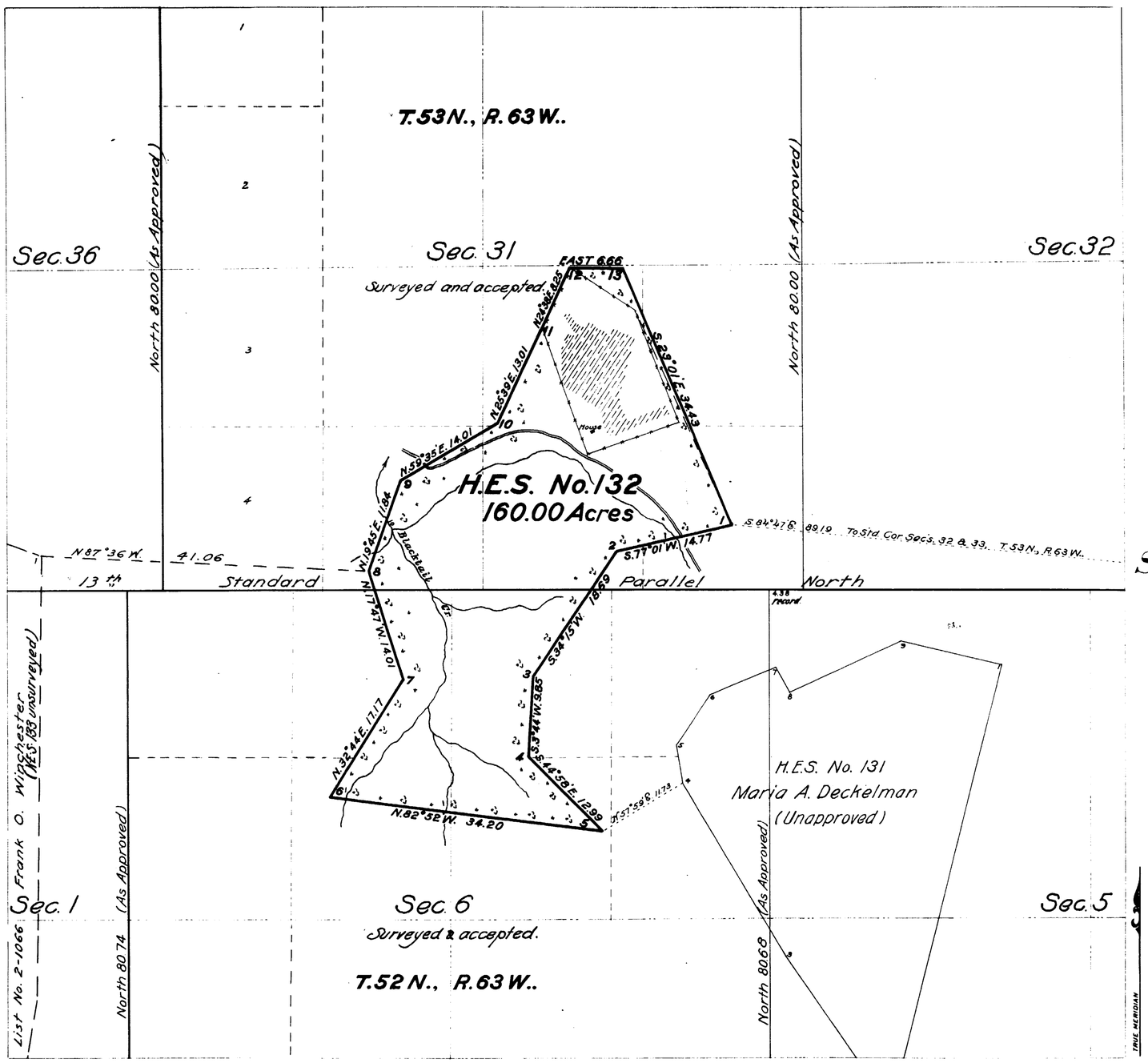

Plat of

HOMESTEAD ENTRY SURVEY No. 132

in the

BLACK HILLS NATIONAL FOREST

in

Sections 6 & 31, Surveyed, T's. 52 & 53N., R.63W of the

SIXTH PRINCIPAL MERIDIAN

WYOMING

This plat of Homestead Entry Survey No. 132 State of Wyoming is strictly conformable to the field notes thereof on file in this office, which have been examined and approved.

U.S. Surveyor General's Office

Cheyenne *August 29, 1916*

Wyoming

Charles L. Decker
U.S. Surveyor General.

SCALE 10 chains to 1 inch

Surveys Designated	By whom Surveyed	Inst., Cont., Group No.	When Surveyed: Begun	When Surveyed: Completed	Date of Approval
H.E.S. No. 132	W. Chester Campbell (Surveyor-Forest Service)	132	June 9, 1915	June 11, 1915	Aug. 29, 1916
H.E.S. No. 131	" " " "	131	June 4, 1915	June 8, 1915	Aug. 17, 1916
Subs. T.53N., R.63W.	N. J. Burnham		Oct. 20, 1881	March 10, 1882	March 18, 1882	July 18, 1883
W. Tp. Bdy. " "	" " "		" " "	Nov. 18, 1881	Nov. 18, 1881	" " "
13th Stan. Par. N.	L. F. Stahle		Sept. 28, 1881	Oct. 15, "	" " "
W. Tp. Bdy. T.52N., R.63W.	" " "		" " "	Nov. 12, "	Nov. 12, 1881	June 6, "

	Areas in Acres	
H.E. Survey No. 132		Conflicts
In Section		
In Section		
In Section		
In Section		
Total	160.00	

Act of June 11, 1906 — Act of June 30, 1914

List No. 2-610 — Dated July 7, 1910

" " 2-1962 — " Apr. 8, 1914

Latitude 44°32' N.

Longitude 104°26' W.

Mean Mag. Decl. 15°54' E.

Observations at Corner No. 1

132

ENT. NO -------- NOTES
PAT. NO. -------- V. --------
C. S. NO. -------- P. --------

Trans. to Sundance
Feb 9, 1917

October 1916. ACCESSION NO. 5280

Survey Accepted November 24 1917
G.L.O.

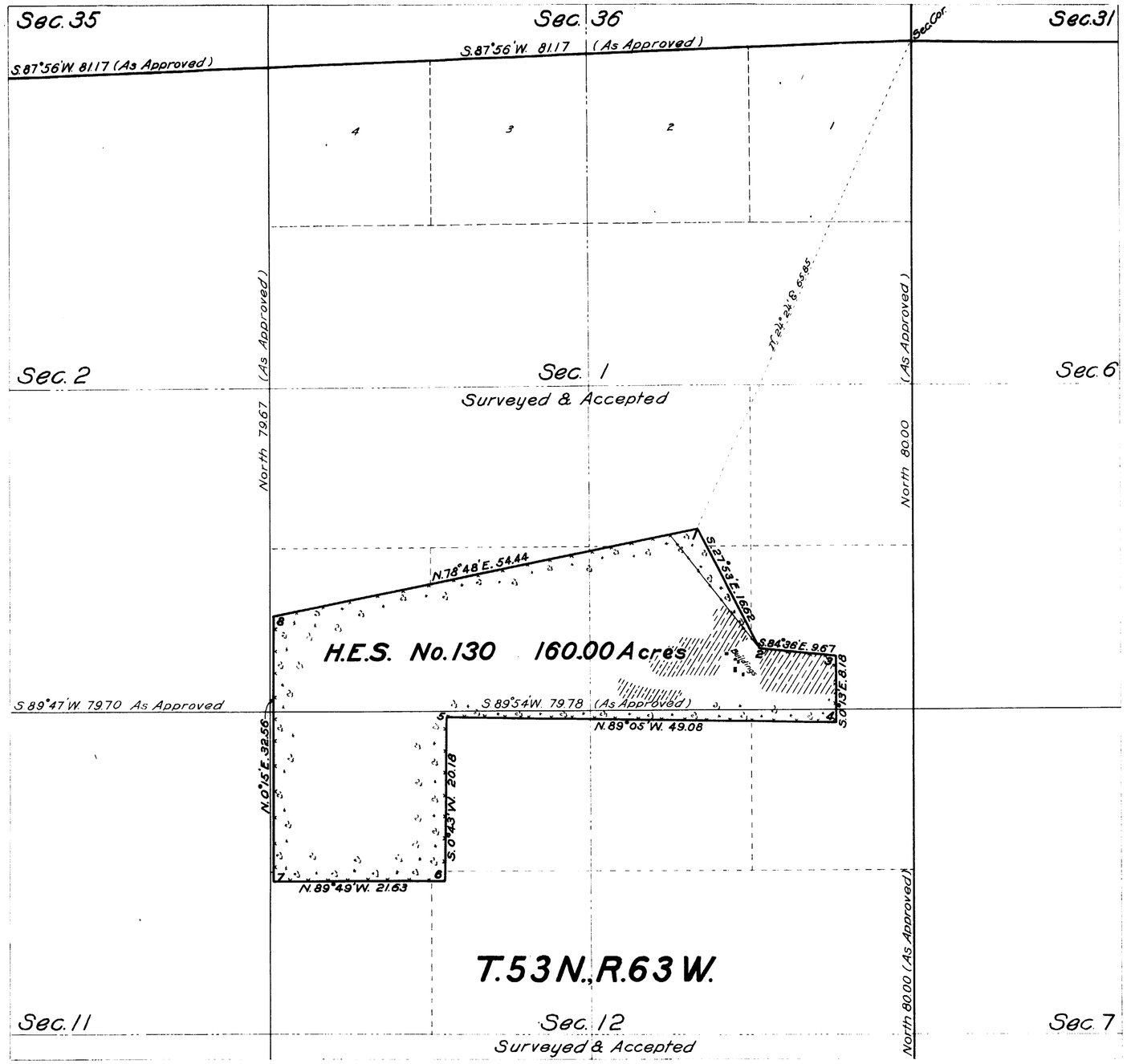

Plat of

HOMESTEAD ENTRY SURVEY

No. 130

in the

BLACK HILLS NATIONAL FOREST

in

Sections 1 & 12, Surveyed,
T. 53 N., R. 63 W.,
of the
SIXTH PRINCIPAL MERIDIAN
WYOMING

This plat of Homestead Entry Survey No. 130 State of Wyoming is strictly conformable to the field notes thereof on file in this office, which have been examined and approved.

U.S. Surveyor General's Office
Cheyenne **June 12, 1916**
Wyoming

Charles L. Deeter
U.S. Surveyor General

SCALE 10 chains to 1 inch

Surveys Designated	By whom Surveyed	Inst. Cont. Group No.	Inst. Cont. Group Date	When Surveyed Begun	When Surveyed Completed	Date of Approval
H. E. S. No 130	W Chester Campbell, Surveyor Forest Service	130	Apr. 27. 1915	June 28. 1915	June 30. 1915	June 12, 1916
E. Township Line	N. J. Burnham		Oct. 20. 1881	Nov. 18. 1881	Nov 28. 1881	July 18. 1883
Subdivisions	- - -		- - -	Mar. 10. 1882	Mar. 18. 1882	" - -
RESURVEY N. Township Line	Utterback and Kelley	19	April 12, 1913	Aug. 10, 1914	Aug. 14, 1914	Sept. 3, 1915

A.C.J.

	Areas in Acres	
H.E. Survey No. 130		Conflicts
In Section		
In Section		
In Section		
In Section		
Total	160.00	

Act of June 11, 1906 Act of June 30, 1914
List No. 2 - 1102 Dated Mar. 13, 1911
Latitude 44° 36' N.
Longitude 104° 20' W.
Mean Mag. Decl. 15° 21' E.
Observations at Corner No. 1

ENT. NO ------ NOTES
PAT. NO. ------ V. ------
C. S. N. ------ P. ------

130

Draws to Sundance
Feb. 15, 1918

Accession no. 5240

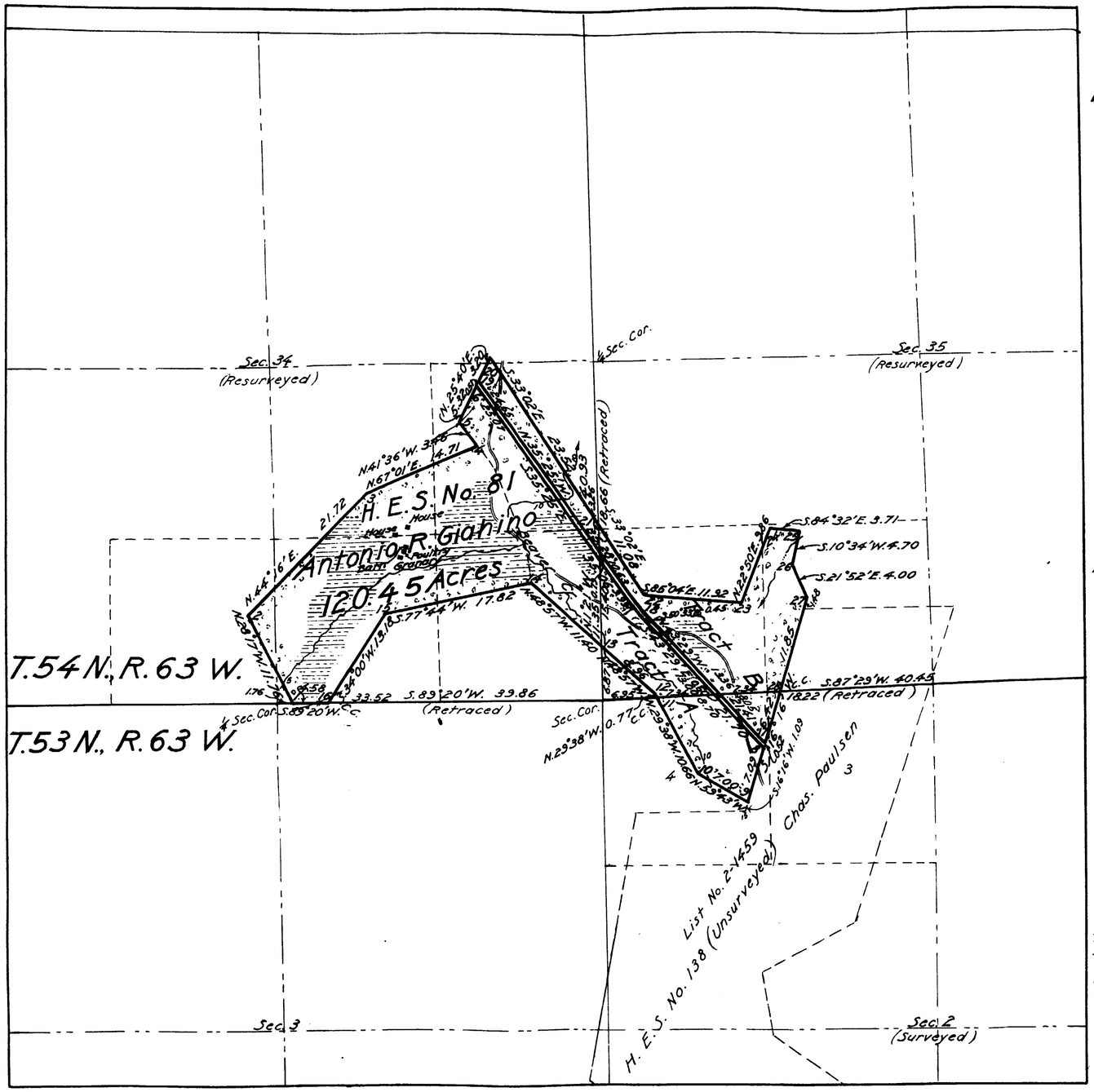

PLAT OF

HOMESTEAD ENTRY SURVEY No. 81

in the

SUNDANCE NATIONAL FOREST

in

Section 2, surveyed, T. 53 N., R. 63 W.,
Section 34, resurveyed, T. 54 N., R. 63 W.,
Section 35, resurveyed, T. 54 N., R. 63 W.,

of the

Sixth Principal Meridian,

Wyoming.

This plat of Homestead Entry Survey No. 81, situated in Section 2, surveyed, in Township 53 North of Range 63 West, and in Section 34 resurveyed, in Township 54 North of Range 63 West, and in Section 35, resurveyed, in Township 54 North of Range 63 West, and in Section —— surveyed, in Township —— of Range —— of the —— Sixth Principal Meridian is strictly conformable to the field notes of the Survey thereof, on file in this office, which have been examined and approved.

Office of U.S. Surveyor General.
Cheyenne Wyoming.
September 29, 1915.

Charles L. Keeler
U.S. Surveyor General,
for Wyoming.

Scale
10 Chains equal 1 inch

Initials C.W.F.

Surveys Designated	By Whom Surveyed	Instructions or Contract No	Instructions or Contract Date	When Surveyed Begun	When Surveyed Completed	Date of Approval
H.E. Survey No. 81	J. F. Davis, Supervisor Forest Service		April 8, 1914	Oct. 15 - 23, 1914		Sept. 29, 1915
RESURVEY S. Township Lines	Utterback and Kelley	Contract 19	April 12, 1913	August	13, 1914	Sept. 3, 1915
RESURVEY Subdivisions T.54 N., R.63 W.	" " "	"	" " "	Aug. 7 - Sept. 4, 1914		" " "

Areas			
H. E. Survey No. 81		Conflicts	
In Section 2	11.64		
In Section 34	76.25		
In Section 35	32.56		
In Section ——			
Total	120.45		

List No. 2-161 Date June 8, 1909.
2-1344 Dec. 18, 1911.
Act of June 11, 1906; Act of June 30, 1914.

Latitude 44° 37' N. } At
Longitude 104° 24' 30" W. } Cor. No. 1.
Mean Mag. Decl. 15° 34' E.

FORM 85-A

New. 05067
ENT. NO. ..... NOTES
PAT. NO. 780961 V July 30, 1919
O. E. NO. ..... P .....

81

Accepted by Commr.
June 9, 1916
Trans to. 1 R.S. Sundance June 13, 1916.