TOWNSHIP 53 NORTH, RANGE 65 WEST, OF THE SIXTH PRINCIPAL MERIDIAN, WYOMING.

CORRECTIVE DEPENDENT RESURVEY

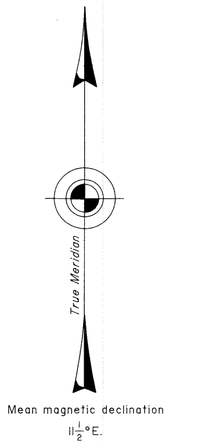

The cor. of secs. 23, 24, 25 and 26, monumented with an iron post, 2 ins. diam., firmly set, projecting 6 ins. above the ground, with brass cap mkd. as shown, from which the remaims of an original bearing tree

A pine stump, 12 ins. diam., bears S. 60° W., 40 lks. dist., no mks. visible.

Point for the 1/4 sec. cor. of secs. 23 and 26, at proportionate distance; there is no remaining evidence of the original cor.

Set an aluminum post, 28 ins. long, 2 1/2 ins. diam., 24 ins. in the ground, atop a white DEEP-I magnetic marker, with aluminum cap mkd. as shown.

Set a steel fence post alongside and raise a mound of stone, 4 ft. base, 2 ft. high, N. of the cor.

From this point, an iron post, 1 in. diam., firmly set projecting 14 ins. above the ground, bears S. 4°25' E., 1.74 chs. dist., with a brass cap erroneously mkd. S23 1/4 S24 SC 1913. Mark the brass cap AM in large letters and bury the monument in place 6 ins. below the surface of the ground.

The cor. of secs. 22, 23, 26 and 27, monumented with an iron post, 2 ins. diam., firmly set, projecting 4 ins. above the ground, with brass cap mkd. as shown, from which the original bearing trees

A pine stump, 14 ins. diam., bears S. 30°38' E., 25 lks. dist., with a healed blaze. (Record: S. 23° E., 18 lks.)

A pine stump, 16 ins. diam., bears S. 79° W., 37 lks. dist., no mks. visible. (Record: 38 lks.)

The 1/4 sec. cor. of secs. 22 and 23, determined at record bearing and dist. from the 1913 bearing trees

A pine, 18 ins. diam., bears N. 14° W., 173 lks. dist., mkd. 1/4 S22 BT on a partially healed blaze. (Record: N. 16° W.)

A pine, 14 ins. diam., bears N. 72° E., 99 lks. dist., with a healed blaze. (Record: N. 69° E.)

At the corner point

Set an aluminum post 28" long. 2 1/2 ins. diam., 24 ins. in the ground, in a collar of stone with cap mkd. as shown.

From this point, an iron post, 1 in. diam., firmly set, in a collar of stone, projecting 10 ins. above the ground, bears S. 50°47' W., 2.24 chs. dist., with a steel fence post and two tires alongside, with a brass cap mkd. 1/4 S22 S23 1913. Mark the brass cap AM in large letters and bury the monument in place 6 ins. below the surface of the ground.

The cor. of secs. 14, 15, 22 and 23, a pine 10 ins., diam., with healed blazes on all four faces, from which the original bearing trees

A pine, 12 ins. diam., bears N. 19° E., 8.5 lks. dist., with illegible scribe mks. on a partially healed blaze.

A pine, 12 ins. diam., bears S. 31° E., 11 lks. dist., mkd. 65 S23 BT on a partially healed blaze. (Record: S. 40° E., 10 lks.)

A pine, 12 ins. diam, bears S. 33° W., 43.5 lks. dist., with illegible scribe mks. on a partially healed blaze. (Record: S. 31° W., 43 lks.)

SURVEY INFORMATION AND CERTIFICATE

This plat represents the entire record of the corrective dependent resurvey of a portion of the subdivisional lines designed to restore the corners in their true original locations according to the best available evidence.

The history of surveys petaining to this survey is:
W. F. Benson surveyed the subdivisional lines in 1882.
Wilford W. Utterback and Mark M. Kelley dependently resurveyed the subdivisional lines in 1913.

The position of the 1/4 sec. cors. of secs. 23 and 26, and secs. 22 and 23, were purported as not conforming to the official record by letter dated December 18, 1996 from Darrel L. Schlup, High Plains of Wyoming, Newcastle, Wyoming. A field investigation confirmed the purported findings. The correct positions for the 1/4 sec. cors. were monumented during the course of this corrective dependent resurvey with ties to the erroneous positions and are described in detail herein.

The lottings and areas are as shown on the plat approved September 14, 1915.

The direction of the lines refer to the true meridian as determined by direct hour angle observations of the sun and carried forward by sustained angulation. Measurements were made using a WILD theodolite, Model T-1000, a WILD electronic distance meter, Model DI-2000 and by chaining methods. The instruments were maintained in proper adjustment at all times.

The geographic position of the corner of sections 23, 24, 25 and 26, was determined by a Precise Positioning Service Global Positioning System Reciever.

The area embraced by this survey is situated in the central portion of Crook County, approximately 9 miles south of Hulett Wyoming. The elevation ranges from about 4,060 to 4,270 feet above sea level. Access is provided by Lytle Creek Road. Drainage is by Lytle Creek which flows northwesterly to the Belle Fourche River. The vegetation consists of native and domestic grasses, with areas of scattered pine timber.

I, James D. Claflin, Cadastral Surveyor, HEREBY CERTIFY upon honor, that in pursuance of Special Instructions dated December 27, 1996, and Assignment Instructions dated December 27, 1996, for Group Number 633, Wyoming, I have corrected the dependent resurvey of a portion of the subdivisional lines in, Township 53 N., Range 65 W., Sixth Principal Meridian, Wyoming, and that this plat in one sheet represents the entire record of this survey. Field assistants were Lynn A. Forbes, Cadastral Surveyor and Bruce M. Mortimer Surveying Technician. Survey commenced, December 30, 1996, was completed February 10, 1997 and has been made in strict conformity with the Special Instructions, the Manual of Surveying Instructions for the Survey of the Public Lands of the United States, 1973 and in the specific manner described hereon.

James D. Claflin
Cadastral Surveyor

December 22, 1997
Date

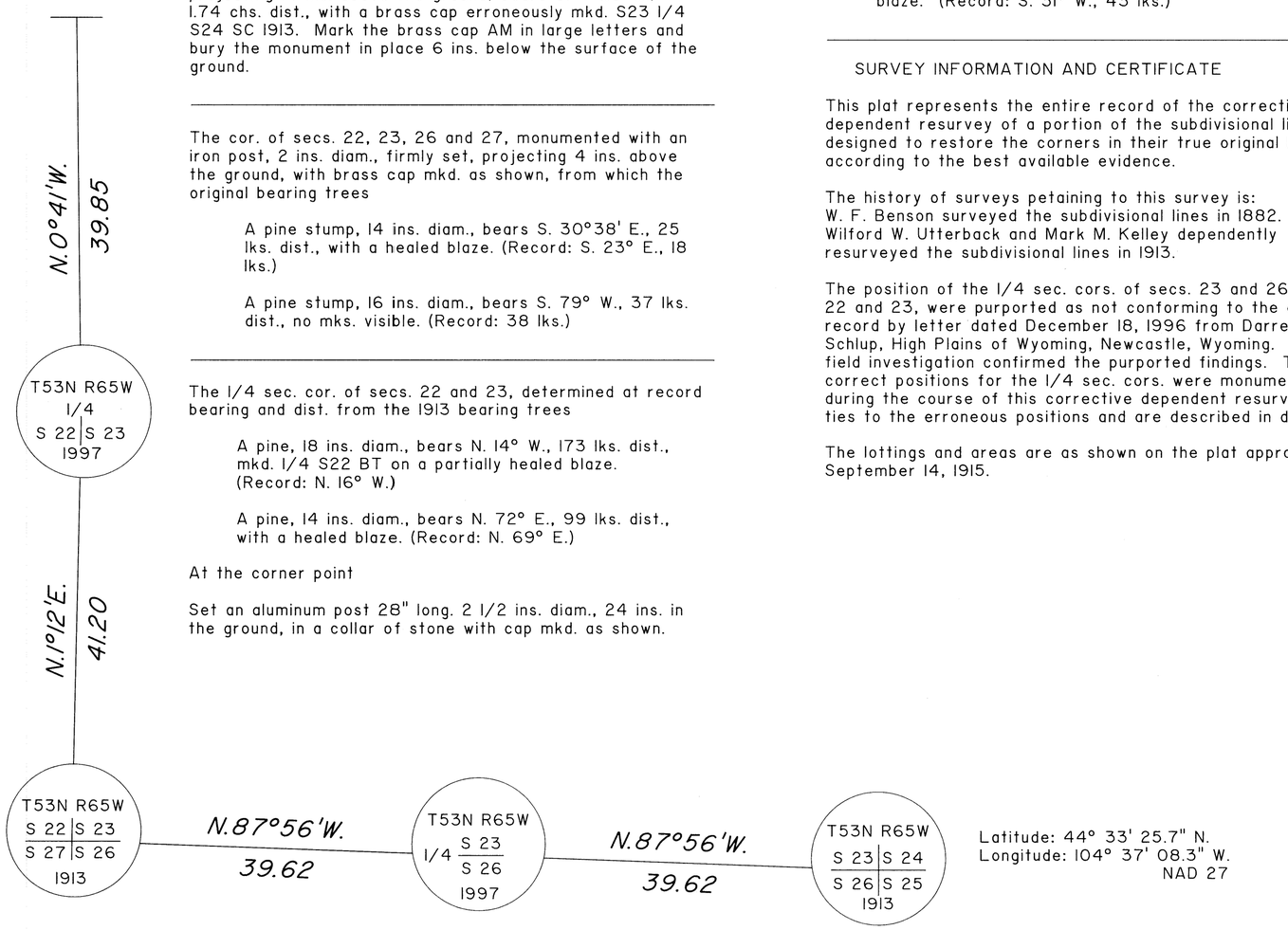

Latitude: 44° 33' 25.7" N.
Longitude: 104° 37' 08.3" W.
NAD 27

UNITED STATES DEPARTMENT OF THE INTERIOR
BUREAU OF LAND MANAGEMENT

Cheyenne, Wyoming December 22, 1997

This plat representing the entire record of this survey, having been correctly executed in accordance with the requirements of law and the regulations of this Bureau, is hereby accepted.

For the Director

John P. Lee
Chief Cadastral Surveyor for Wyoming

W.H.B.

OFFICIALLY FILED: February 2, 1998

(4-675a)

Resurvey Township No 53 North Range No 65 West of the Sixth Principal Meridian, Wyoming.

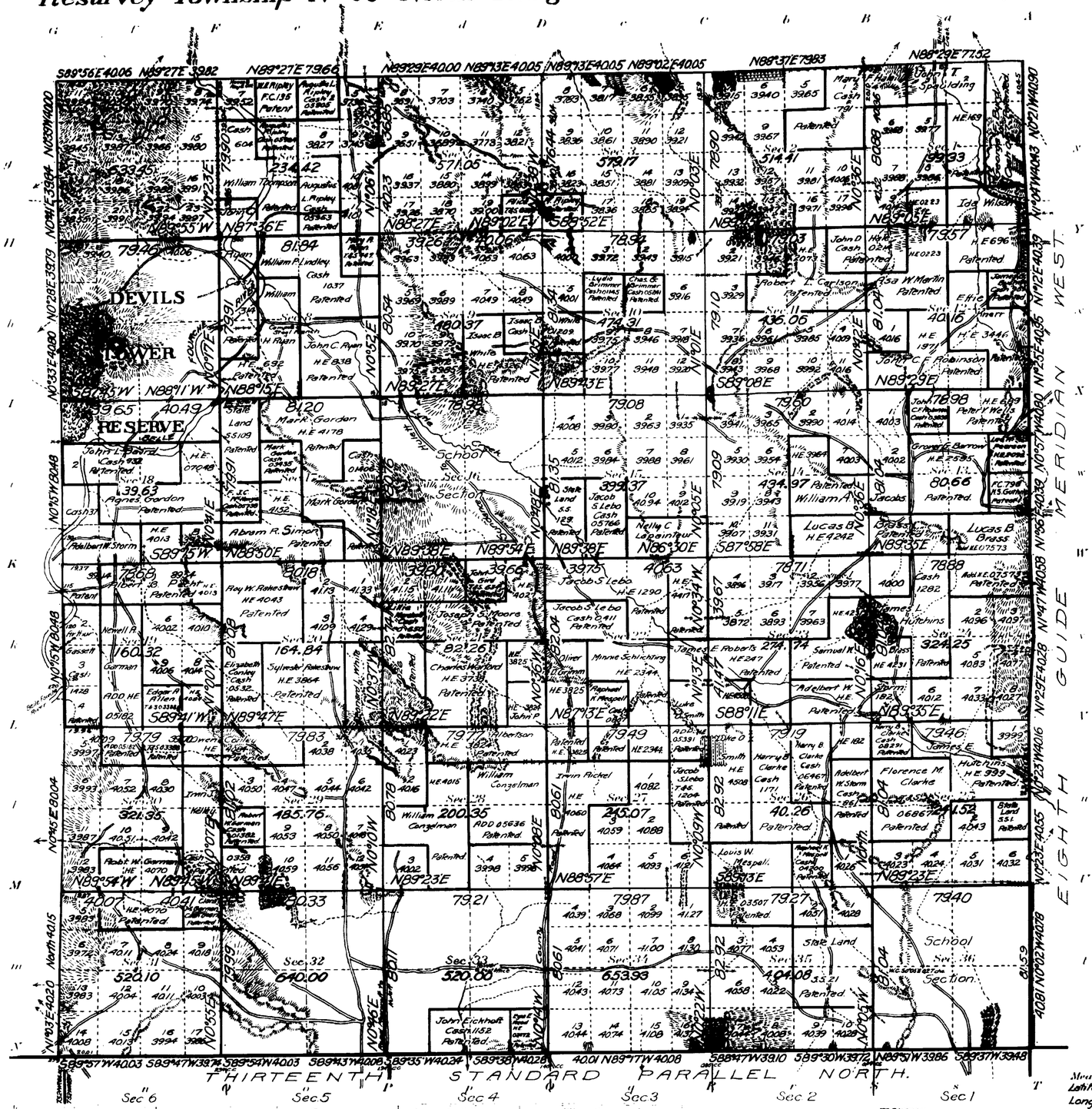

See Index to Patented Entries

Areas in Acres	
Public Land	10,395.58
Indian Reservation	
Indian Allotments	
Mineral Claims	
Water Surface	
Total Area	

Scale 40 Chains to an inch

Mean Magnetic Declination
Latitude 44°31'N.
Longitude 104°36'W.

Surveys Designated	By Whom Surveyed	Group No	Group Date	Amount of Surveys Mls.	chs.	lks.	When Surveyed Begun	Completed
Resurvey Subdivisions	Otterback & Kelley	22	April 21 1913	60	04	88	Oct 23 1913	Nov 15 1913
Resurvey West Boundary	" " "	22	" " "	6	01	78	Oct 17 1913	Oct 24 1913
Resurvey North Boundary	" " "	22	" " "	5	77	04	Oct 11 1913	Oct 24 1913
Resurvey Eighth Guide Mer.	" " "	22	" " "	6	07	02	Oct 13 1913	Oct 23 1913
Resurvey Thirteenth St. Par.	" " "	22	" " "	5	78	65	Oct 11 1913	Oct 22 1913
Connections	" " "	22	" " "		9	81	Oct 11 1913	Oct 22 1913

The above map of a resurvey Township No. 53 North Range No. 65 West of the Sixth Principal Meridian Wyoming is strictly conformable to the field notes of the resurvey thereof on file in this office, which have been examined and approved

U. S. Surveyor General's Office.
Cheyenne, Wyoming, September 14, 1915

Charles T. Becker
Surveyor General.

B.C.B.

accession no. 2301

Table of Patented Entries.

Resurvey Township No. 53 North Range No. 65 West of the Sixth Principal Meridian, Wyoming.

Utterback and Kelley
Group 19, April 21, 1913

Original Survey.				
Sec.	Subdivision	Entry Kind.	Entry Number.	Entryman.
1	Lots 2,3, S½NE¼, NW¼SE¼	H.E	169	John T. Spaulding
1	Lot 1, SE¼NE¼, NE¼SE¼	Cash	0167	George F. Byrd.
1	S½SE¼,			
12	N½NE¼,	H.E	696	Ida Wilson
1	SE¼SW¼			
12	SW¼NW¼, E½NW¼	H.E	0223	Asa W. Martin
1	Lot 4			
2	Lot 1 S½NE¼	Cash	791	Mary F. Hale
3	SW¼SW¼			
4	SE¼SE¼	T.&S.	0398	Alice M. Ripley
5	Lot 2	Cash	05905	Augustus L. Ripley
5	W½SE¼	Cash	05963	Augustus L. Ripley
5	SE¼NW¼	Cash	05904	Augustus L. Ripley
5	SW¼SW¼, NW¼SW¼, E½SW¼	Cash	604	William Thompson
5	SW¼SW¼			
8	W½NW¼ NW¼SW¼	Cash	314	John C. Ryan
8	NE¼NW¼, NW¼NE¼ S½NE¼	Cash	1037	William P. Lindley
8	NE¼NE¼	T&S.	447	Mary A. Ryan.
8	SE¼	H.E.	838	John C. Ryan.
8	SE¼NW¼ NE¼SW¼ S½SW¼	H.E.	692	William H. Ryan.
9	W½SE¼ SE¼SE¼			
10	SW¼SW¼	H.E	4326	Isaac B. White.
9	NE¼SE¼			
10	NW¼SW¼	Cash	01209	Isaac B. White.
10	SE¼NW¼	Cash	01145	Lydia Brimmer
10	SW¼NE¼	Cash	05241	Chas G. Brimmer
11	W½NE¼, S½NE¼ SE¼NW¼	H.E.	2073	Robert L. Carlson.
11	NE¼ NE¼			
12	W½NW¼	Cash	0214	John D. Hale
12	SE¼NE¼	Cash	959	James G. Bush
12	SW¼NE¼, NW¼SE¼ E½SE¼	H.E	3446	Effie Knerr
12	NE¼SW¼ S½SW¼ SW¼SE¼	H.E	1971	John C. F. Robinson
13	N½NE¼	H.E.	689	Peter V. Wells
13	NE¼NW¼	Cash	03835	John C. F. Robinson.
13	SE¼NW¼, NW¼SE¼, NE¼SW¼, SW¼NE¼	H.E	2595	Grover G. Barrow
13	S½SE¼			
24	N½NE¼	A.D.D.	07573	Lucas B. Brass
13	S½SW¼			
14	S½SE¼	H.E	4242	Lucas B. Brass.
13	SE¼NE¼	H.E.	2092	Lee A. Pearson.
13	NW¼SW¼			
14	N½SE¼, SW¼NE¼	H.E.	3964	William A. Jacobs.

Original Survey.				
Sec.	Subdivision.	Entry Kind.	Entry Number.	Entryman.
15	S½SE¼			
22	E½NE¼	H.E	4417	Nelly E. Lapainter.
15	E½SW¼	Cash	05766	Jacob S. Lebo.
15	W½SW¼	S.S	129	Wyoming
16	All.	S.S		Wyoming
17	N½NE¼, SW¼NE¼, NE¼NW¼	H.E.	4178	Mark Gordon.
17	SE¼NW¼	Cash	03435	Mark Gordon.
17	W½NW¼	S.S.	109	Wyoming.
17	SE¼NE¼, N½SE¼, SE¼SE¼	Cash	01406	Mark Gordon.
17	SW¼SE¼, NE¼SW¼, S½SW¼	H.E.	4152	Abram R. Simon
17	NW¼SW¼	Cash	05738	F.J.C. McKenzie
18	SE¼NE¼, N½SE¼, NE¼SW¼	H.E	07048	Agnes Gordon
18	Lot 2, SE¼NW¼, SW¼NE¼	Cash	932	John L. Baird.
18	SW¼SE			
19	NE¼NW¼, N½NE¼	H.E	4013	Albert B. Pecht.
19	SE¼NW¼, E½SW¼			
30	NE¼NW¼	Add.H.E	05182	Newell A. Garman.
19	SW¼SE¼			
30	NW¼NE¼	T.&S.	03388	Edgar A. Allen
19	SE¼SE¼			
29	N½NW¼			
30	NE¼NE¼	H.E	4084	Owen Conley
20	NW¼	H.E	4043	Roy W. Rakestraw.
20	W½SW¼	Cash	0532	Elizabeth Conley.
20	E½SW¼, W½SE¼	H.E	3864	Sylvester Rakestraw
20	E½SE¼			
21	W½SW¼	H.E	4026	Leonard L. White
21	SW¼NW¼	Cash	03650	Lillie Marshall
21	NW¼NE¼	T&S	634	John Gird
21	E½NE¼, SW¼NE¼, SE¼NW¼	H.E.	4027	Joseph S. Moore.
21	E½SW¼, W½SE¼	H.E.	3738	Charles Warford.
21	SE¼SE¼			
28	N½NE¼, NE¼NW¼	H.E.	3824	John P. Albertson.
21	NE¼SE¼			
22	W½SW¼			
27	NW¼NW¼	H.E	3825	Oliver D. Grimm.
22	N½NW¼, W½NE¼	H.E	1290	Jacob S. Lebo.
22	S½NW¼	Cash	0411	Jacob S. Lebo.
22	NE¼SW¼, W½SE¼			
27	NW¼NE¼	H.E.	2344	Minnie Schlichting.
22	SE¼SW¼	Cash	0807	Raphael K. Mespell

Original Survey.				
Sec.	Subdivision	Entry Kind.	Entry Number.	Entryman.
27	NE¼NW¼	Cash	0807	Raphael K. Mespell.
22	SE¼SE¼			
27	NE¼NE¼	Add.H.E	05391	Luke O. Smith
22	NE¼SE¼			
23	N½SW¼, SE¼SW¼	H.E.	247	James E. Roberts
23	SW¼SW¼			
26	W½NW¼, NW¼SW¼	H.E.	4508	Luke O. Smith
23	S½SE¼			
24	SW¼SW¼			
26	NE¼NE¼	H.E.	182	Adelbert W. Storm.
23	N½SE¼, SE¼NE¼			
24	NW¼SW¼	H.E.	4231	Samuel W. Brass.
24	SW¼NW¼, E½NW¼, NE¼SW¼	Cash	1282	James L. Hutchins.
25	NE¼NW¼, W½NE¼, SE¼NE¼	H.E.	999	James F. Hutchins.
25	NE¼SE¼	S.S.	1	Wyoming
25	S½NW¼, N½SW¼	T.&S.	06867	Florence M. Clarke.
25	NW¼NW¼	Cash	08291	Harry B. Clarke.
26	SE¼NE¼ NE¼SE¼	Cash	861	Adelbert W. Storm.
26	W½NE¼	Cash	06467	Harry B. Clarke
26	E½NW¼, NE¼SW¼ NW¼SE¼	Cash	1171	Harry B. Clarke
26	SW¼SE¼	Cash	04200	Raphael K. Mespell.
26	S½SW¼			
35	N½NW¼	H.E	03507	Louis W. Mespell.
27	SE¼NE¼, NE¼SE¼	T&S.	1204	Jacob S. Lebo
27	S½NW¼, W½SW¼	H.E	4060	Irvin Rickel
28	S½NE¼ N½SE¼	ADD	05636	William Congelman.
28	SE¼NW¼, N½SW¼ SE¼SW¼	H.E	4015	William Congelman.
29	NW¼SW¼	Cash	01382	Robert W. Garman.
29	SW¼SW¼			
30	SE¼NE¼, E½SE¼	Cash	0358	Irvin J. Kelley.
30	SW¼SE¼, SE¼SW¼			
31	NW¼NE¼, NE¼NW¼	H.E	4070	Robert W. Garman.
31	NE¼NE¼	Cash	04917	Clara M. Garman.
33	SE¼SE¼	H.E	02472	Ezra E. Reed.
33	SE¼SW¼, SW¼SE¼	Cash	1152	John Eickhoff.
35	N½SE¼, S½NE¼	S.S.	21	Wyoming.
36	All	S.S.		Wyoming.
19	Lots 2, 3, 4	Cash	1428	Arthur Gassett
5	Lot 3 and (E½SW¼ & NW¼SW¼ Sec. 32-54-65)	F.C.	35	Willard A. Ripley
13	NE¼SE¼ and (Lot 3, NE¼SW¼ & NW¼SE¼ Sec 18-53-64)	F.C.	798	Henry S. Guthrie
18	Lots 3 & 4, SE¼SW¼			
19	Lot 1	Cash	37	A. W. Storm

The above Table of Patented Entries is made to accompany plat of Resurvey Township 53 North, Range 65 West and is hereby approved.
Surveyor General's Office
Cheyenne Wyoming
September 14, 1915

Charles L. Rocker
Surveyor General.

B.C.B

R.M.B

1657-B

53 - 65

(22)

Click Here for Field Notes

17

2299

TOWNSHIP No 53 NORTH. RANGE No 65 WEST of the 6th Principal MERIDIAN.

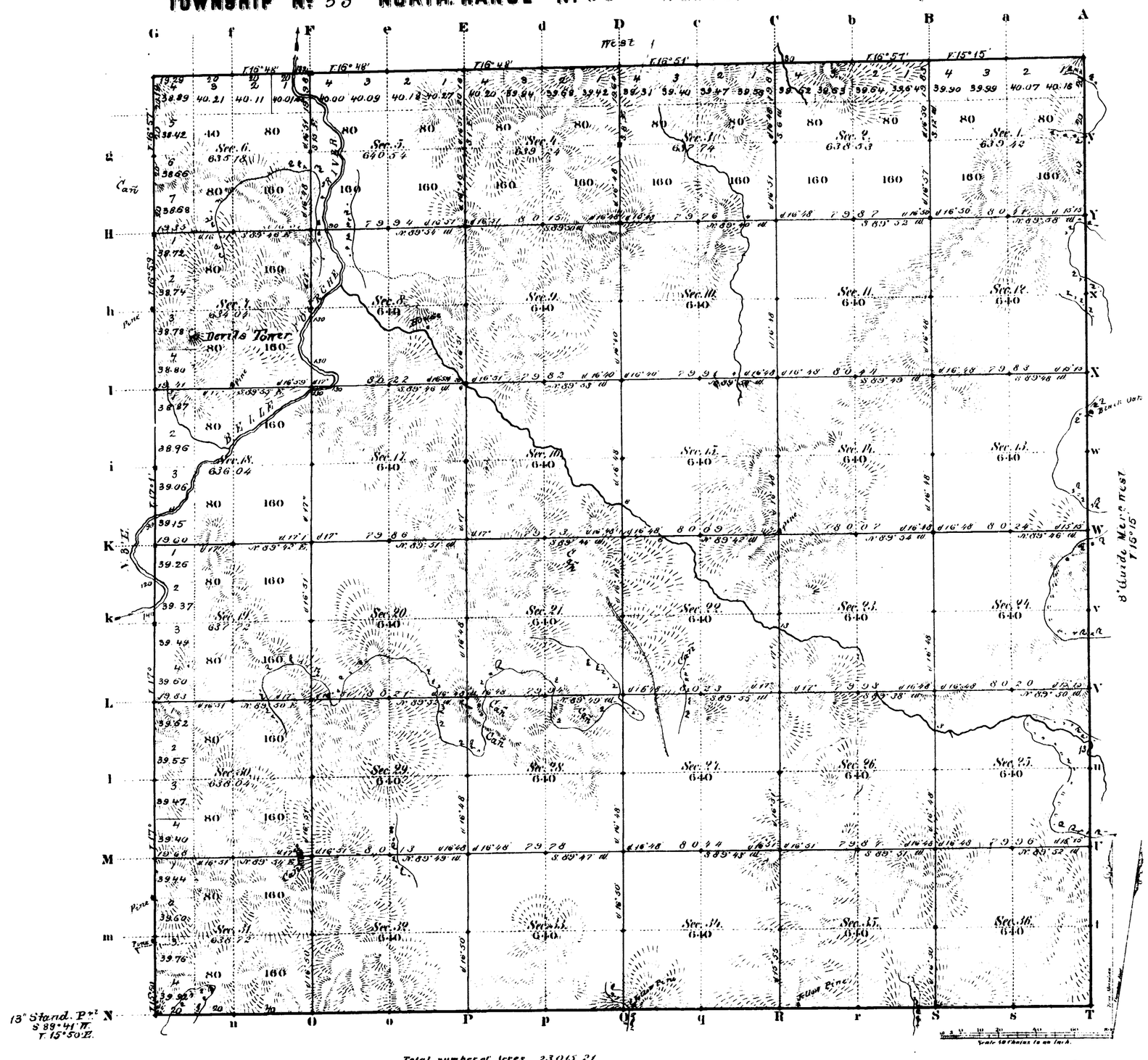

Total number of Acres 23013.21

Surveys Designated	By Whom Surveyed	Date of Contract	Amount of Surveys Mile	Chs	Links	When Surveyed	Magnetic Declination
W. Township line	H. F. Hunsan	July 19, 1882	5	00	18	Aug. 25, 1882	16° 52' East
Subdivisions	" " "	" " "	59	78	29	Sept 30 Oct 10 1882	16° 8' "
Connections							
13th Stand. Pt N	" " "	" " "	6	00	00	Aug. 19, 1882	
N. Township L.	H. F. Stanfe	April 22, 1882	5	79	29	May 22, 1882	
E. Township L.	N. J. Burnham	Octob 20, 1881	6	00	00	Novbr 3, 1881	

The above Map of Township No 53 North Range No 65 West of the Sixth Principal Meridian Wyoming Territory is strictly conformable to the field notes of the survey thereof on file in this Office, which have been examined and approved.

Surveyor Generals Office,
Cheyenne Wyoming
August 24th 1883

Edw. C. Dawes
Surv. Genl

1657

A. Gast & Co. St. Louis, Mo.

53 - 65

(22)
Index 8
2313

22

13TH STANDARD PARALLEL NORTH

Along S. Bdy of Tps. 53 N. Rgs. 65, 66, 67, 68 W. of the 6th Principal Meridian.

Course S 89°41' W

Magnetic Var: East — *Scale 40 Chs. to 1 Inch*

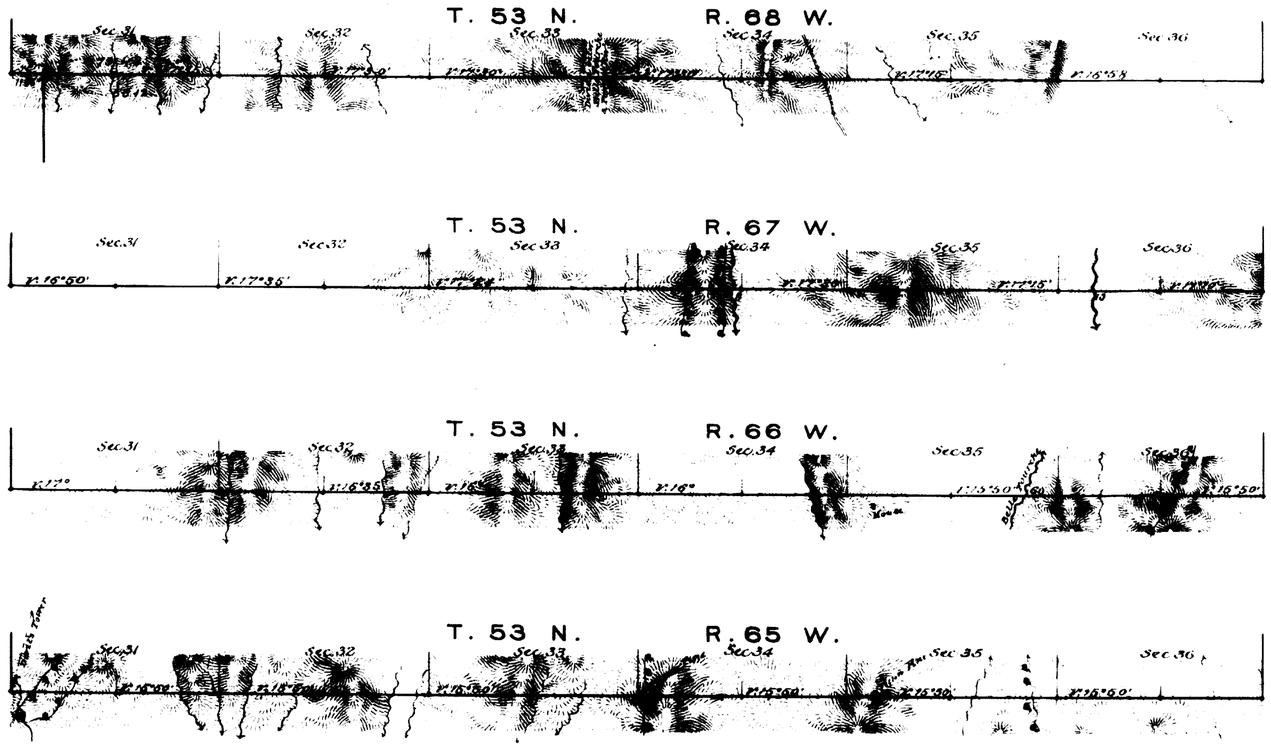

Survey Designated	By Whom Surveyed	Date of Contract	Amount of Surveys			When Surveyed
			Mls	Chs	Lks	
13th Stand. P.N.	W. F. Benson	July 19. 1882	23	79	48	Aug. 17-21 '82

The above Map of the 13th Standard Parallel North along the South Boundary of Tps. 53 N. Rgs. 65, 66, 67 & 68 W. of the 6th Principal Meridian, Wyo. Ter., is strictly conformable to the Fieldnotes of the Survey thereof on file in this Office, which have been examined and approved.

Surveyor Generals Office
Cheyenne, Wyoming
August 24th 1883

Edw. C. David
Sur. Gen.

1664

(21)

2185

8TH GUIDE MERIDIAN WEST.

From the 13th Standard Parallel N. to the North Boundary of Wyoming, between Ranges 64 & 65 W. of the 6th Principal Meridian Wyoming Territory.
Scale 40 Chains to 1 inch. Magnetic Var. E.

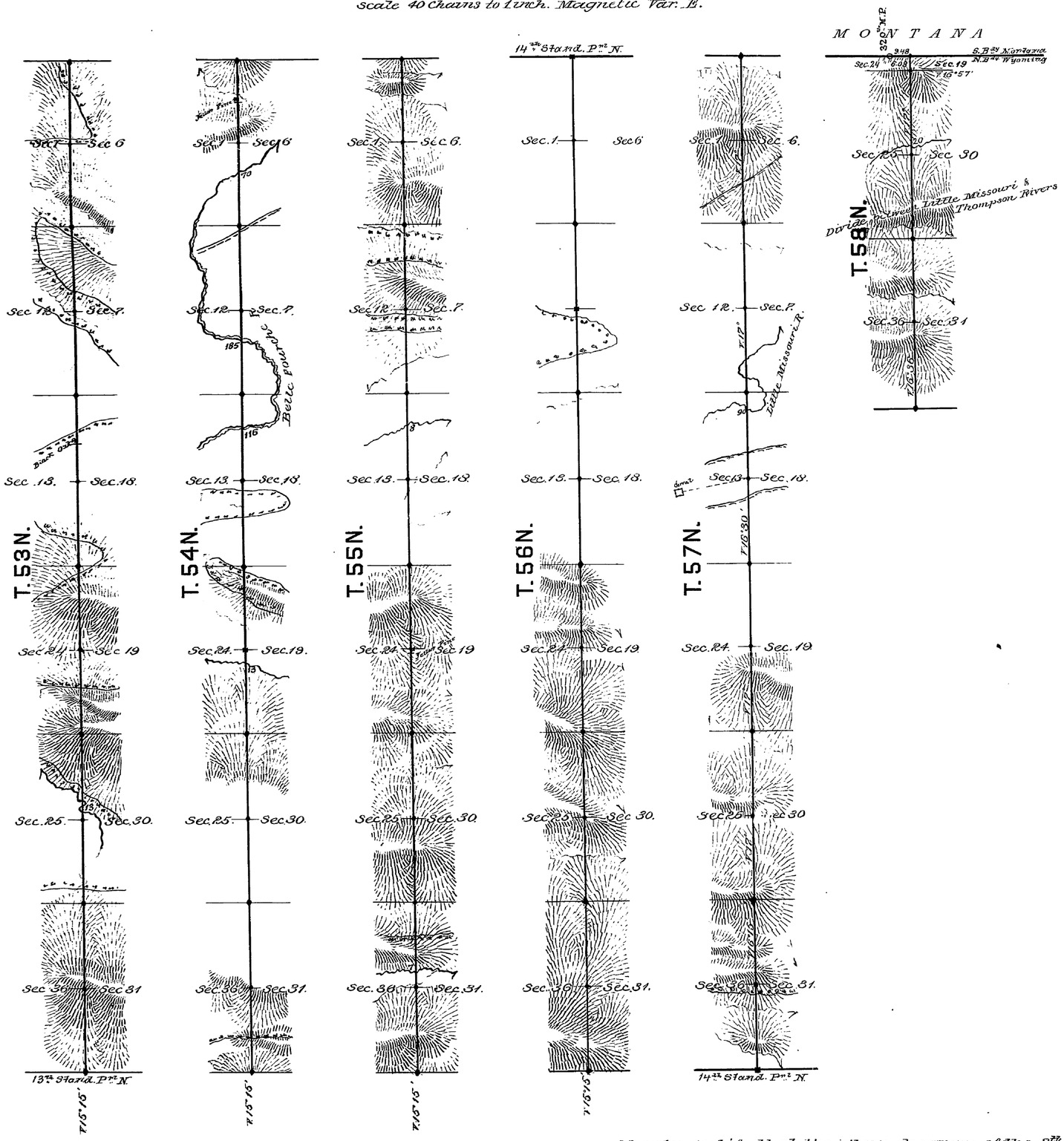

Surveys Designated	By Whom Surveyed	Date of Contract	Amount of Surveys. mls	chs	lks	When Surveyed.
8th Guide Mer. W.	N. J. Burnham	Oct. 20th 1881	32	06	08	Nov. 3-6 1881
Connections	" " "	" " "		9	48	" " "

I hereby certify that the above diagram of the 8th Guide Meridian W. from the 13th Standard Parallel N. to the North Boundary of Wyoming, between R's 64 & 65 W. of the 6th Principal Meridian Wyoming Territory, is strictly conformable to the field notes of the survey thereof on file in this Office, which have been examined and approved.

Surveyor General's Office,
Cheyenne Wyoming. July 15th 1883 } Edw. C. David Sur. Gen.l

1585