7771 **Click Here for Field Notes**

ORIGINAL

# TOWNSHIP 53 NORTH, RANGE 68 WEST, OF THE SIXTH PRINCIPAL MERIDIAN, WYOMING.

## DEPENDENT RESURVEY

Lat. 44°31'38.7"N.
Long. 104°57'48.6"W.

A history of surveys is contained in the field notes.

This plat represents the dependent resurvey of the Thirteenth Standard Parallel North, through R. 68 W., the east and north boundaries and the subdivisional lines designed to restore the corners in their true original locations according to the best available evidence, T. 53 N., R. 68 W., Sixth Principal Meridian, Wyoming.

Certain modified lots and areas shown hereon pertain to Federal interest estate only. Except as indicated hereon, the lottings and areas are as shown on the plat approved August 24, 1883.

Survey executed by Anthony Mule', Cadastral Surveyor, beginning August 6, 1984, and completed April 23, 1986, pursuant to Special Instructions dated July 6, 1984, for Group No. 464, Wyoming.

UNITED STATES DEPARTMENT OF THE INTERIOR
BUREAU OF LAND MANAGEMENT

Cheyenne, Wyoming August 28, 1986

This plat is strictly conformable to the approved field notes, and the survey, having been correctly executed in accordance with the requirements of law and the regulations of this Bureau, is hereby accepted.

For the Director

Richard L. Oakes

Chief Cadastral Surveyor for Wyoming

W.H.B.

1647 A

(22)

Click Here for Field Notes

12

# TOWNSHIP No 53 NORTH, RANGE No 68 WEST of the 6th Principal MERIDIAN.




Total number of Acres. 22973.29

| Surveys Designated | By Whom Surveyed | Date of Contract | Amount of Surveys Miles | Chs | Lks | When Surveyed | Magnetic Declination |
|---|---|---|---|---|---|---|---|
| E. & W. Township lines | W. F. Burnson | July 19, 1882 | 11 | 77 | 81 | Sept. 2 & 5, 1882 | 16° 48' East |
| Subdivisions | " " " | " " " | 59 | 23 | 83 | Oct. 31 - Nov. 6, 1882 | 16° 48' " |
| Connections | | | | | | | |
| 8th Aux. Nor. W. | C. F. Stable | June 22, 1882 | 6 | 00 | 00 | Aug. 23, 1882 | |
| 18th Stand. P. N. | W. F. Burnson | July 19, 1882 | 5 | 73 | 48 | July 21, 1882 | |

The above Map of Township No. 53 North Range No. 68 West of the Sixth Principal Meridian Wyoming Territory is strictly conformable to the field notes of the survey thereof on file in this Office, which have been examined and approved

Surveyor Generals Office,
Cheyenne Wyoming
August 24th 1883

Edw. C. Lewis
Surv. Gen.l

1647

A. Gast & Co. St. Louis Mo.

53 - 68

(21)

2108

11

# 8TH AUXILIARY MERIDIAN W.

*Scale 40 chains to 1 inch. Magnetic Var. East.*

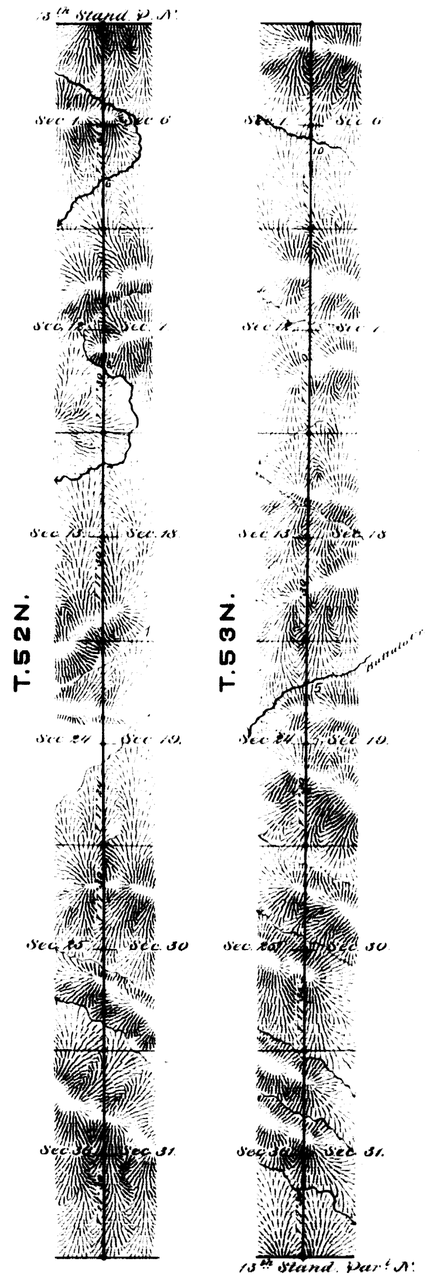


| Surveys designated. | By whom surveyed. | Date of contract. | Amt of surveys | | | When surveyed. |
|---|---|---|---|---|---|---|
| | | | Mls. | Chs. | Lks. | |
| 8th Auxil. M. W. | L. T. Stubbs. | June 22. 1888 | 12 | 0 | 0 | Aug. 18 & 28. 1888. |

I hereby certify that the above diagram of the 8th Auxiliary Meridian W in T. 52 & 53 N. between R. 68 & 69 W. of the 6th Principal Meridian, Wyoming Territory, is strictly conformable to the field notes of the survey thereof on file in this Office, which have been examined and approved.

Surveyor General's Office.
Cheyenne, Wyo. July 6th 1888

Edw. C. Dawes
Sur. Gen.l

1549

2312

# EXTERIOR LINES

Magnetic Variation East

Scale 3 Miles to 1 inch

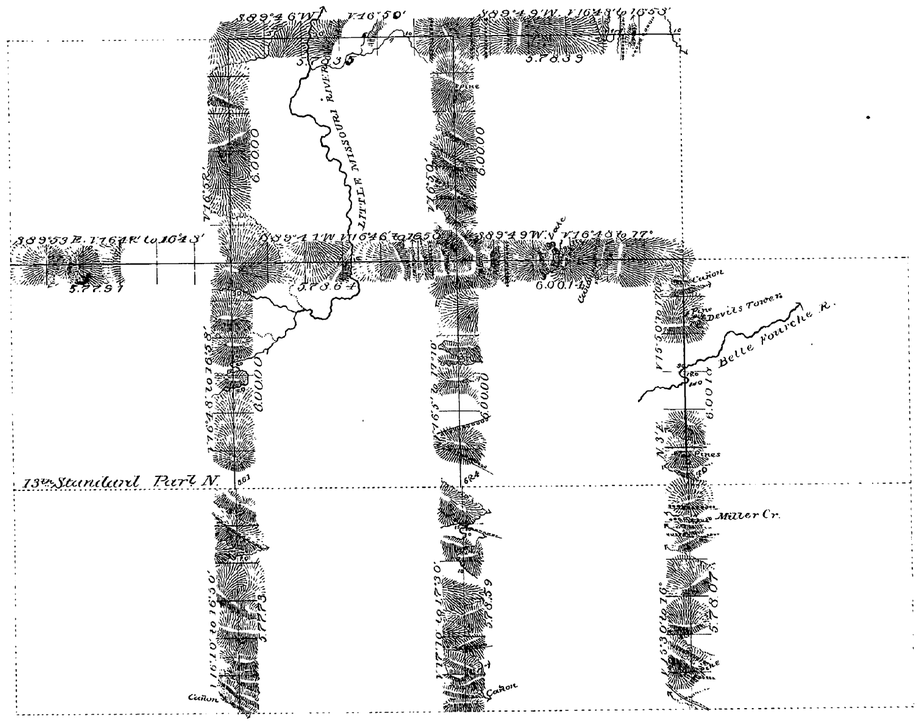


T. 54 N.

T. 53 N.

T. 52 N.

R. 68 W. R. 67 W. R. 66 W. R. 65 W.

| Surveys Designated | By Whom Surveyed | Date of Contract | Amount of Surveys Mls | Chs | Lks | When Surveyed |
|---|---|---|---|---|---|---|
| Exterior lines | W. F. Benson | July 19th 1882 | 77 | 68 | 00 | Aug 22-Sept 7 1882 |
| Connections | " " | " " " | | 17 | 55 | " " " |

I hereby certify that the above diagram of the Exterior lines of Townships 52, 53 & 54 North, Ranges 66 & 67 West, Townships 53 and 54 North, Range 68 W. is strictly conformable to the field notes of the survey thereof on file in this Office, which have been examined and approved.

Surveyor General's Office
Cheyenne Wyoming
August 24th 1883

Edw. C. David
Surv. Gen.

1663

(22)
Folio 8
2313



# 13TH STANDARD PARALLEL NORTH

*Along S. Bdy of Tps. 53 N. Rgs. 65, 66, 67, 68 W. of the 6th Principal Meridian.*

*Course S 89°41' W*

*Magnetic Var: East* — *Scale 40 Chs. to 1 Inch*

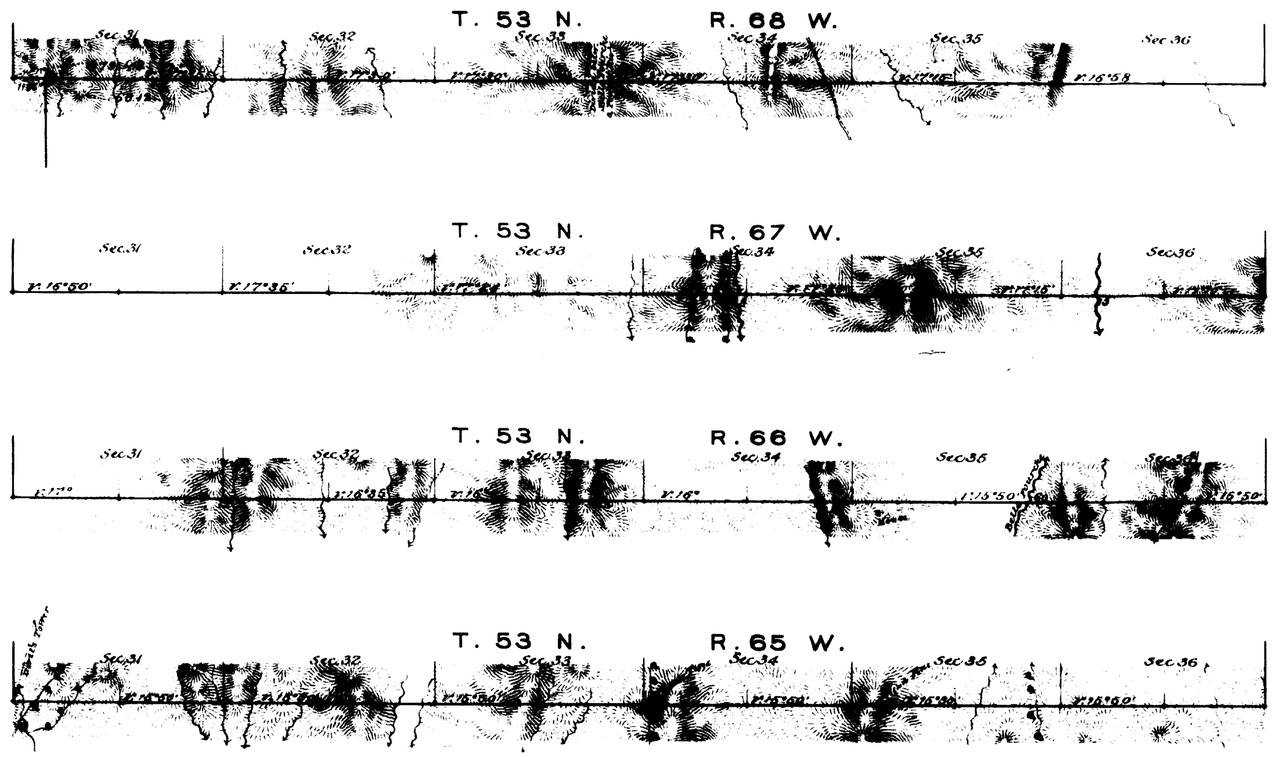


| Survey Designated | By Whom Surveyed | Date of Contract | Amount of Surveys | | | When Surveyed |
|---|---|---|---|---|---|---|
| | | | Mls | Chs | Lks | |
| 13th Stand. P.N. | W. F. Benson | July 19. 1882 | 23 | 79 | 48 | Aug. 17-21 '82 |

*The above Map of the 13th Standard Parallel North along the South Boundary of Tps 53 N. Rgs. 65, 66, 67 & 68 W of the 6th Principal Meridian, Wyo. Ter:, is strictly conformable to the Fieldnotes of the Survey thereof on file in this Office, which have been examined and approved.*

*Surveyor Generals Office*
*Cheyenne, Wyoming*
*August 24th 1883*

Edw. C. Davis
Sur. Gen.