(27)

Click Here for Field Notes

Ret. WY. & SD. Mile Posts 112 - 130

31

3713

TOWNSHIP No. 54 NORTH, RANGE No. 60 WEST of the 6th Principal MERIDIAN.

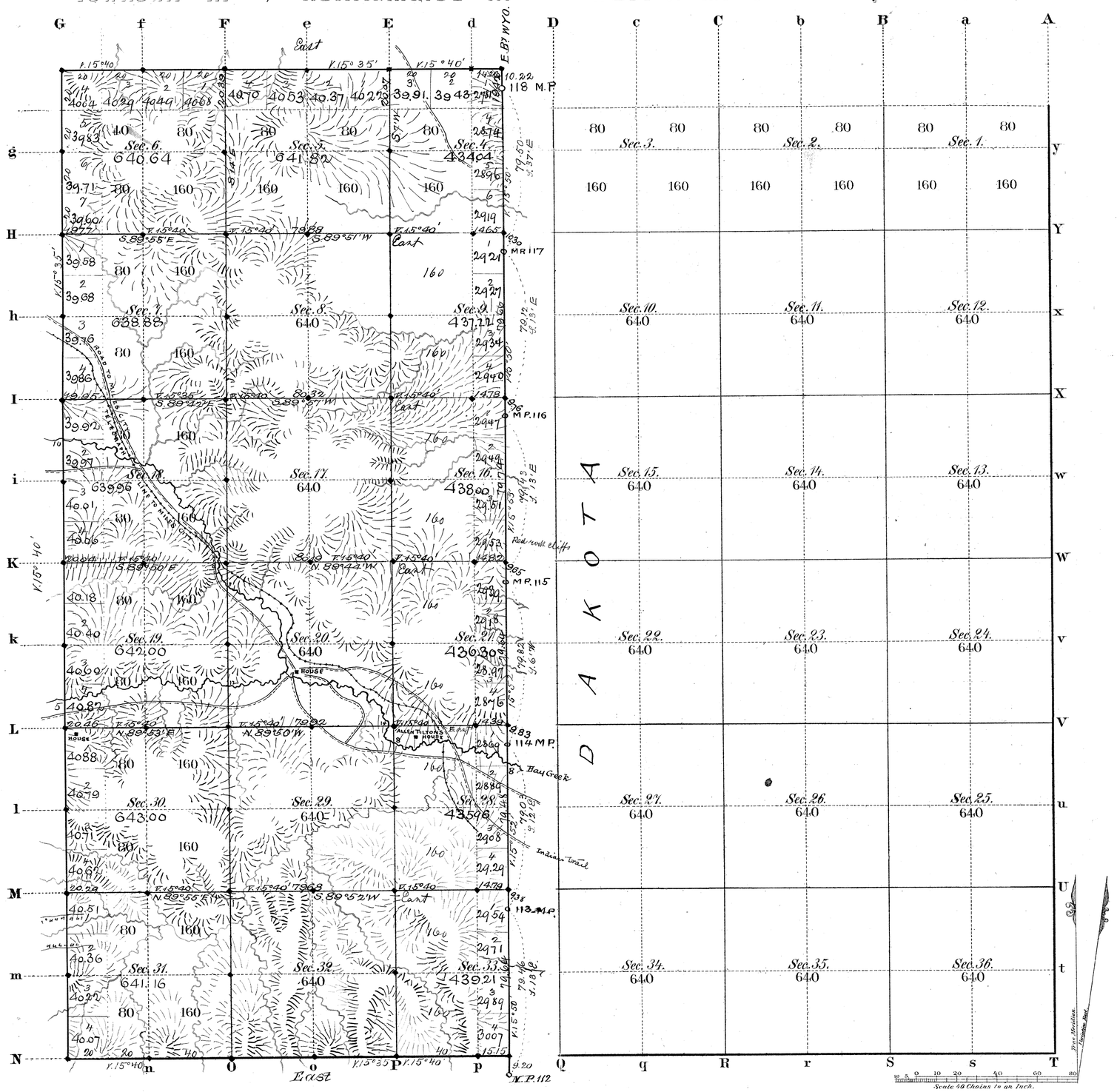

Total number of Acres. 10,308.19

Surveys Designated	By Whom Surveyed	Date of Contract	Amount of Surveys Mls	Chs	Lks	When Surveyed	Magnetic Declination
S.W. & N. Township lines	N. J. Burnham	October 20, 1881	11	29	35	October 8, 1881 and November 30, 1882	15° 37' East
Subdivisions	" "	" "	25	34	39	Dec 7-5. 1882	15° 40' " "
Connections	" "	" "		48	92	" "	
E. Bdy. of Wyo.	Rollin J. Reeves	April 6, 1877	5	77	38	July 20, 1877	

The above Map of Township No. 54 North of Range No. 60 West of the Sixth Principal Meridian Wyoming Territory is strictly conformable to the field notes of the survey thereof on file in this Office, which have been examined and approved.

Surveyor General's Office,
Cheyenne Wyoming
March 31st 1884

Edw. C. David
Surv. Genl.

2162

A. GAST & CO. ST. LOUIS & N.Y.

54 - 60

3711

Click Here for Field Notes

EXTERIOR LINES.

Magnetic Variation East. *Scale 3 miles to 1 inch*



T. 55 N.

T. 54 N.

R.60 W.

Surveys Designated	By Whom Surveyed	Date of Contract	Amount of Surveys			When Surveyed
			Mls	Chs	Lks	
Exterior lines	N. J. Burnham	Oct 20, 1881	5	26	20	Nov. 30. 1882
Connections	" "	" " "		21	22	" " "

I hereby certify that the above diagram of the Exterior lines of Tps 54 & 55 N. Rge 60 W. of the 6 P.M. Wyoming Territory, is strictly conformable to the field notes of the survey thereof on file in this office which have been examined and approved

Surveyor General's Office
Cheyenne Wyoming
March 31st 1884

Edw. C. David
Sur. Genl.

2160

(21)

Indian

2186

Click Here for Field Notes

31

EXTERIOR LINES.

Scale 3 miles to 1 inch. Magnetic Variation 21°.

M O N T A N A .

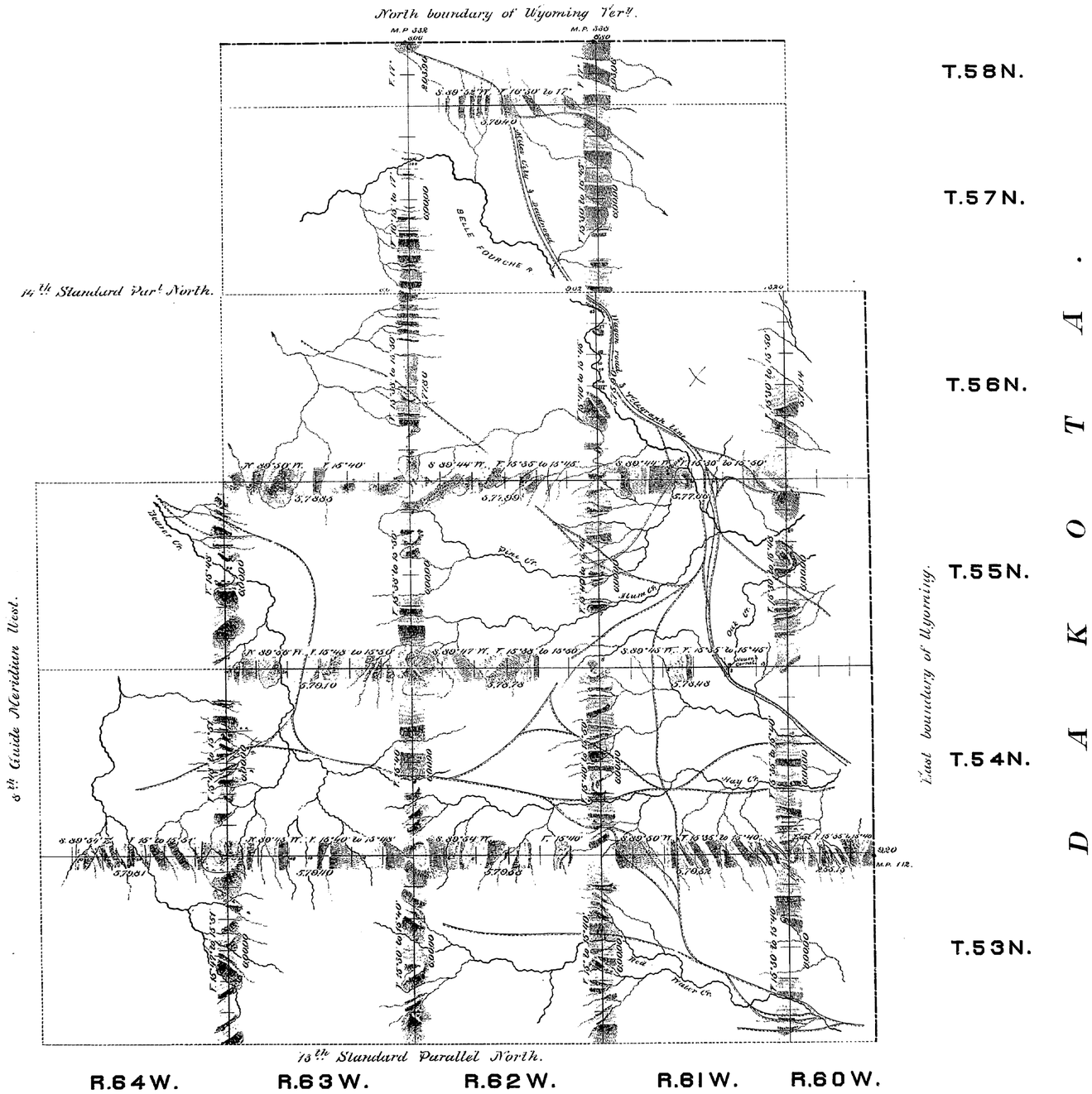

D A K O T A .

Surveys designated	By whom surveyed	Date of contract	Amt. of surveys. mls.	chs.	lks.	When surveyed.
Exterior lines	N.J. Burnham	Oct. 20. 1881.	174	40	38	Nov'r 7-Decr. 3rd 1881 & May 5-12, 1882
Connections	" " "	" " "		52	32	" " "

I hereby certify that the above diagram of the exterior lines of Tps. 55, 54, 55 & 56 N. Rgs. 60, 61, 62 & 63 W; Tps. 53 & 54 N. R. 64 W. & Tps. 57 & 58 N. Rg. 62 West of the 6th Principal Meridian, Wyoming Territory, is strictly conformable to the field notes of the survey thereof on file in this Office which have been examined and approved.

Surveyor General's Office,
Cheyenne, Wyo. July 18th 1883.

Edw. C. David
Surveyor General.

1585 A

accession no. 5980

Rec'd with letter from Frank S. Peck, U.S. Surveyor, dated Aug. 17, 1905 - 133210-1905

SHEET NO. 1

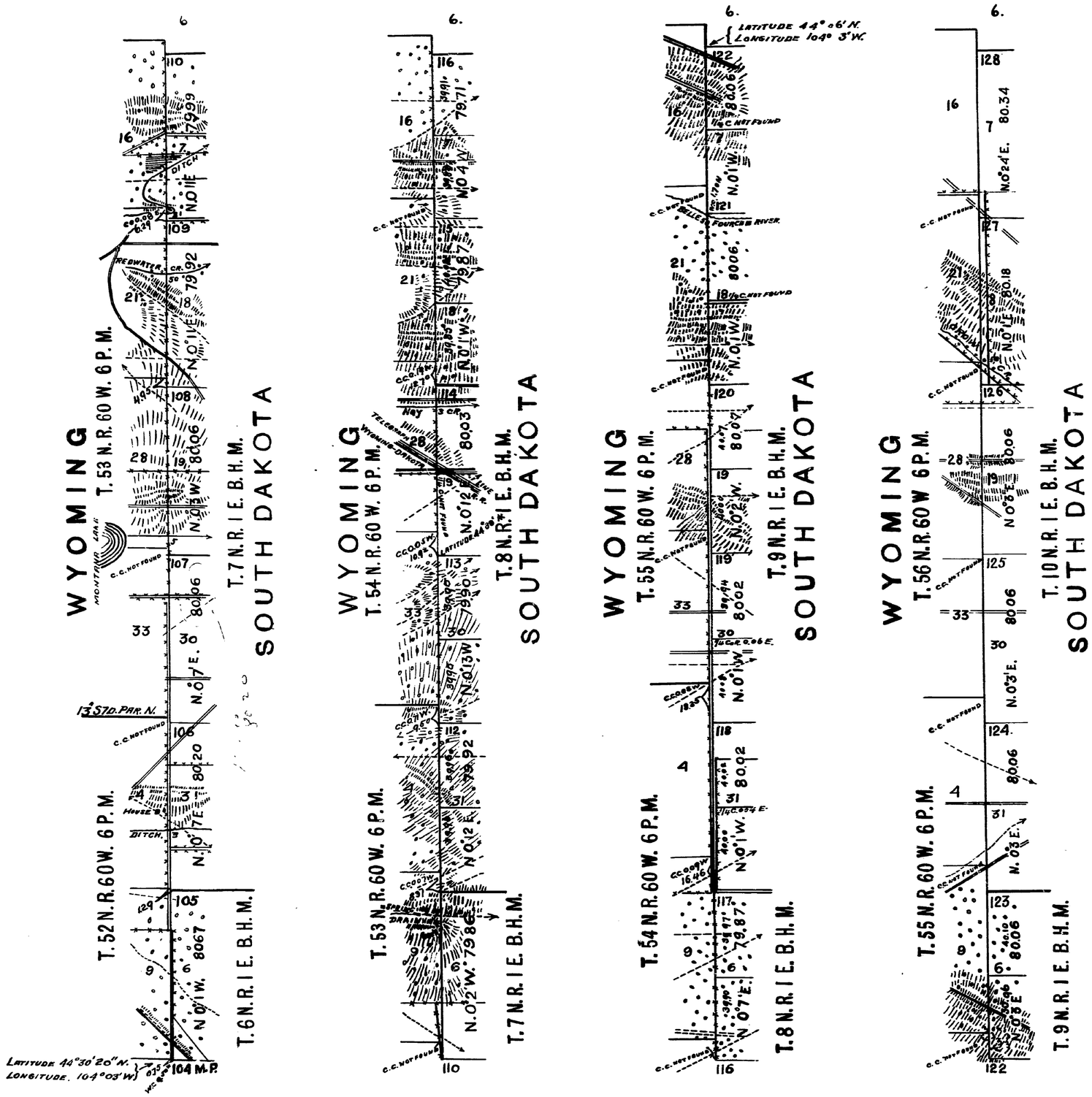

FROM THE 104th MILE POST TO THE 128th MILE POST

MAP

—OF THE—

Re-Survey, Re-Marking and Re-Establishment

—OF THE—

North One Hundred and One Miles

—OF THE—

West Boundary of South Dakota

—BY—

FRANK S. PECK,
U. S. Surveyor,

Under Contract with the Hon. Commissioner, G. L. O. Dated June 11, 1904.
And Special Instructions Dated July 1, 1904.

Surveyed from Oct. 21 to Nov. 3, 1904.

Scale: 40 Chains=1 Inch.

30