ORIGINAL

2307

(4-675 a)

Survey accepted Oct. 28, 1918 - G.L.O.

Resurvey Township No. 54 North, Range No. 67 West of the Sixth Principal Meridian, Wyoming

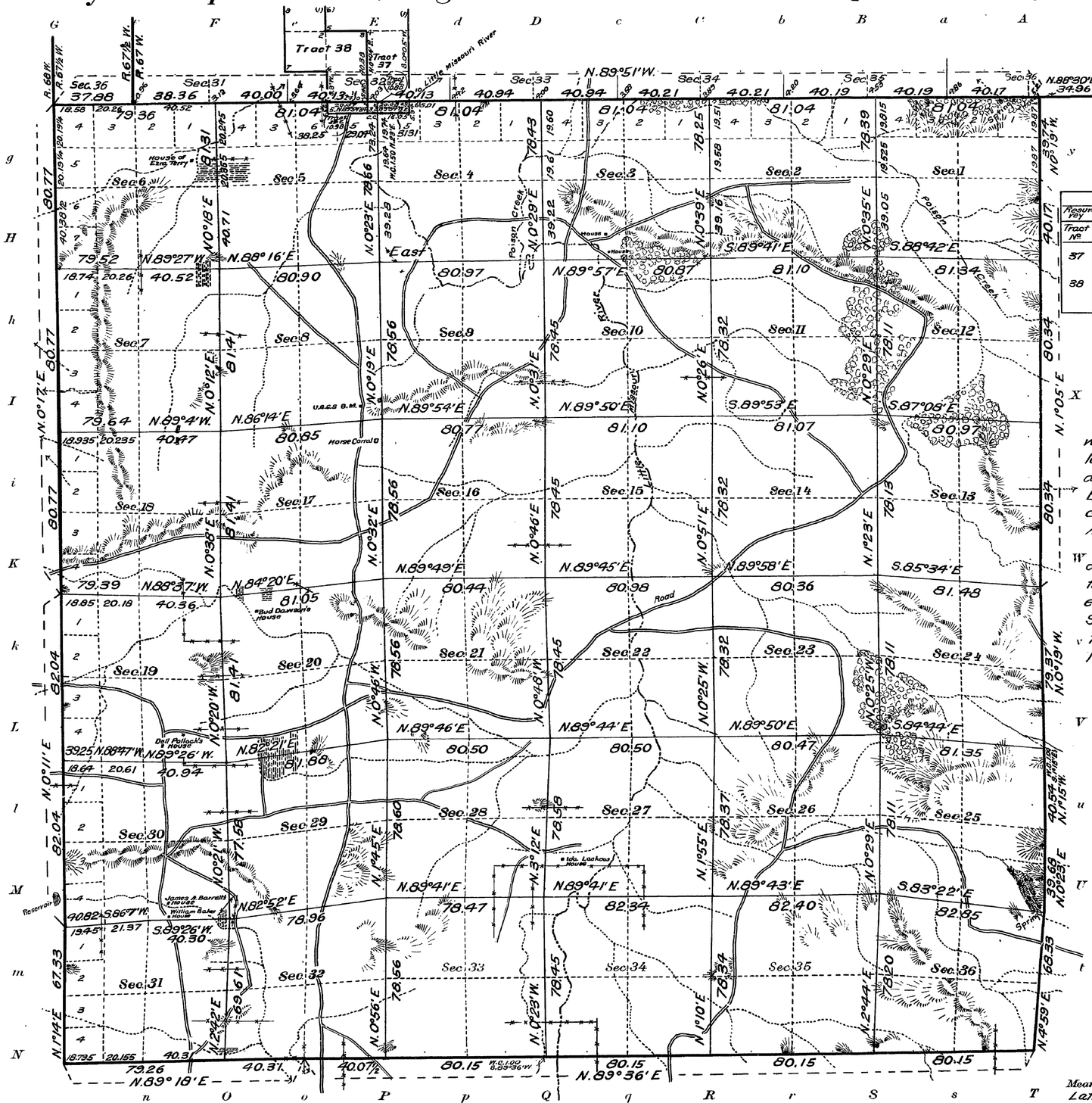

Index to Segregated Tracts								
Resurvey	Original Survey							
Tract No.	T.	R.	Sec.	Subdivisions	Entry Kind	Entry No.	State Land Office	Entryman
37	55	67	32	SW¼NE¼ SE¼NW¼, W½SE¼	H.E.	03301	Valid	Hugh L. McLeod
38	"	"	32	SW¼NW¼, N½SW¼ SE¼SW¼	R.H.E.	010035	Valid	Hugh L. McLeod

The resurvey represented by this Plat was made for the purpose of restoring all lost or obliterated corners and relocating and marking out upon the ground the Exterior and Subdivisional lines in accordance with the original survey approved August 24, 1883.

Titles and areas based upon the original approved plat remain undisturbed for position and description except for Lot 5 of Sec. 4, Lots 5 and 6 of Sec. 5, which have been created by the invasion of Segregated Tracts Nos. 37 and 38 in T. 54 N., R. 67 W.

Areas in Acres	
Public Land	
Indian Reservation	
Indian Allotments	
Mineral Claims	
Water Surface	
Total Area	

0 10 20 40 80

Scale 40 Chains to an inch

Mean Magnetic Declination
Latitude 44° 38' N
Longitude 104° 50' W.

Surveys Designated	By Whom Surveyed	Group No.	Group Date	Amount of Surveys Mls.	chs.	lks.	When Surveyed Begun	Completed
Resurvey Subdivisions	Richards & King	38	March 27 1915 May 10, 1916	5 9	5 7	6 4	June 23, 1916	July 15, 1916
Connections	" "	"	March 27, 1915 March 1, 1916		3 2	3 3	July 12, 1916	July 12, 1916
Resurvey North Bdy.	" "	"	" " "	6	0 4	5 6	October 21, 1915	October 11, 1916
Resurvey West Bdy.	" "	"	" " "	5	7 3	7 2	November 11, 1915	October 12, 1916
Resurvey South Bdy.	Wm. H. Richards Jr.	"	March 27, 1915	6	0 0	24½	November 9, 1915	November 14, 1915
Resurvey East Bdy.	Pidgeon & Hayden	37	March 25, 1915	5	6 8	5 1	September 22, 1915	November 14, 1915

The above map of Resurvey of Township No. 54 North Range No. 67 West of the Sixth Principal Meridian Wyoming is strictly conformable to the field notes of the resurvey thereof on file in this office, which have been examined and approved

U. S. Surveyor General's Office.
Cheyenne Wyoming December 20, 1917

Charles L. Decker
Surveyor General.

A.L.R.

R.M.T.

Triplicate copy sent to Sundance Land Office Dec. 31. 1918.

1660 - A

54 - 67

Click Here for Field Notes

2306

TOWNSHIP № 54 NORTH, RANGE № 67 WEST of the 6TH Principal MERIDIAN.



Total number of Acres. 22965.99

Surveys Designated	By Whom Surveyed	Date of Contract	Amount of Surveys Mls	Chs	Lks	When Surveyed	Magnetic Declination
Township lines	W. F. Benson	July 19, 1882	23	76	99	Aug. 31, and Sept. 4, 6, 7, 1882	16° 50' East
Subdivisions	" " "	" " "	59	72	80	Sept. 8-18 1882	16° 58' "
Connections							

The above Map of Township № 54 North Range № 67 West of the Sixth Principal Meridian Wyoming Territory is strictly conformable to the field notes of the survey thereof on file in this Office, which have been examined and approved.

Surveyor General's Office,
Cheyenne Wyoming
August 24th 1883

Edw. C. David
Surv. Gen.

A. Gast & Co. St. Louis Mo

1660

54 - 67

2312

EXTERIOR LINES

Magnetic Variation East

Scale 3 Miles to 1 inch

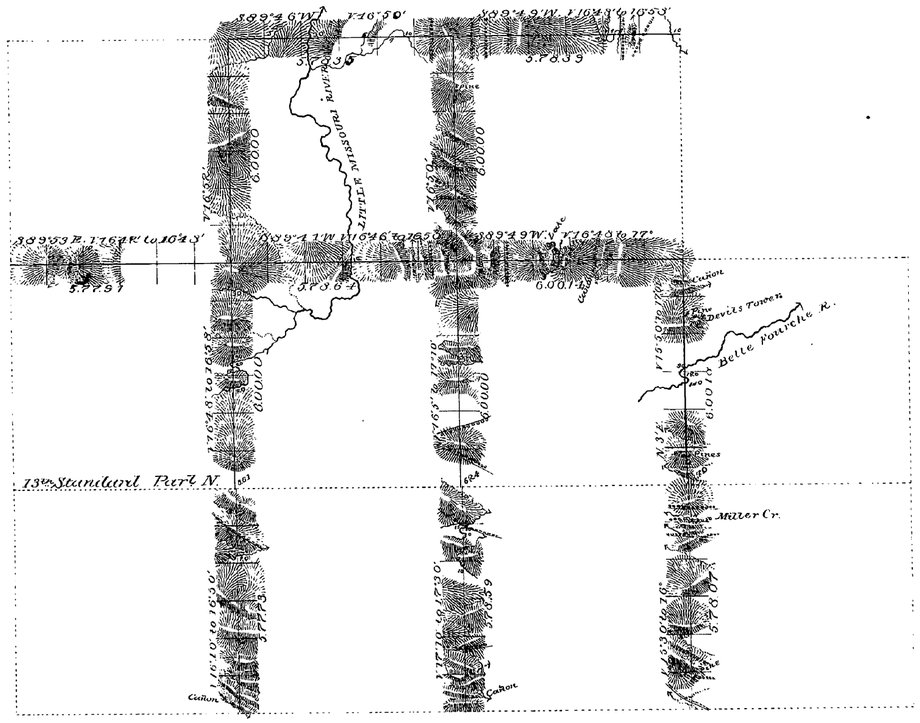

T. 54 N.

T. 53 N.

T. 52 N.

R. 68 W. R. 67 W. R. 66 W. R. 65 W.

Surveys Designated	By Whom Surveyed	Date of Contract	Amount of Surveys Mls	Chs	Lks	When Surveyed
Exterior lines	W. F. Benson	July 19th 1882	77	68	00	Aug 22-Sept 7 1882
Connections	" "	" " "		17	55	" " "

I hereby certify that the above diagram of the Exterior lines of Townships 52, 53 & 54 North, Ranges 66 & 67 West, Townships 53 and 54 North, Range 68 W. is strictly conformable to the field notes of the survey thereof on file in this Office, which have been examined and approved.

Surveyor General's Office
Cheyenne Wyoming
August 24th 1883

Edw. C. David
Surv. Gen.

1663