7829

Click Here for Field Notes

ORIGINAL

TOWNSHIP 54 NORTH, RANGE 68 WEST, OF THE SIXTH PRINCIPAL MERIDIAN, WYOMING.

DEPENDENT RESURVEY

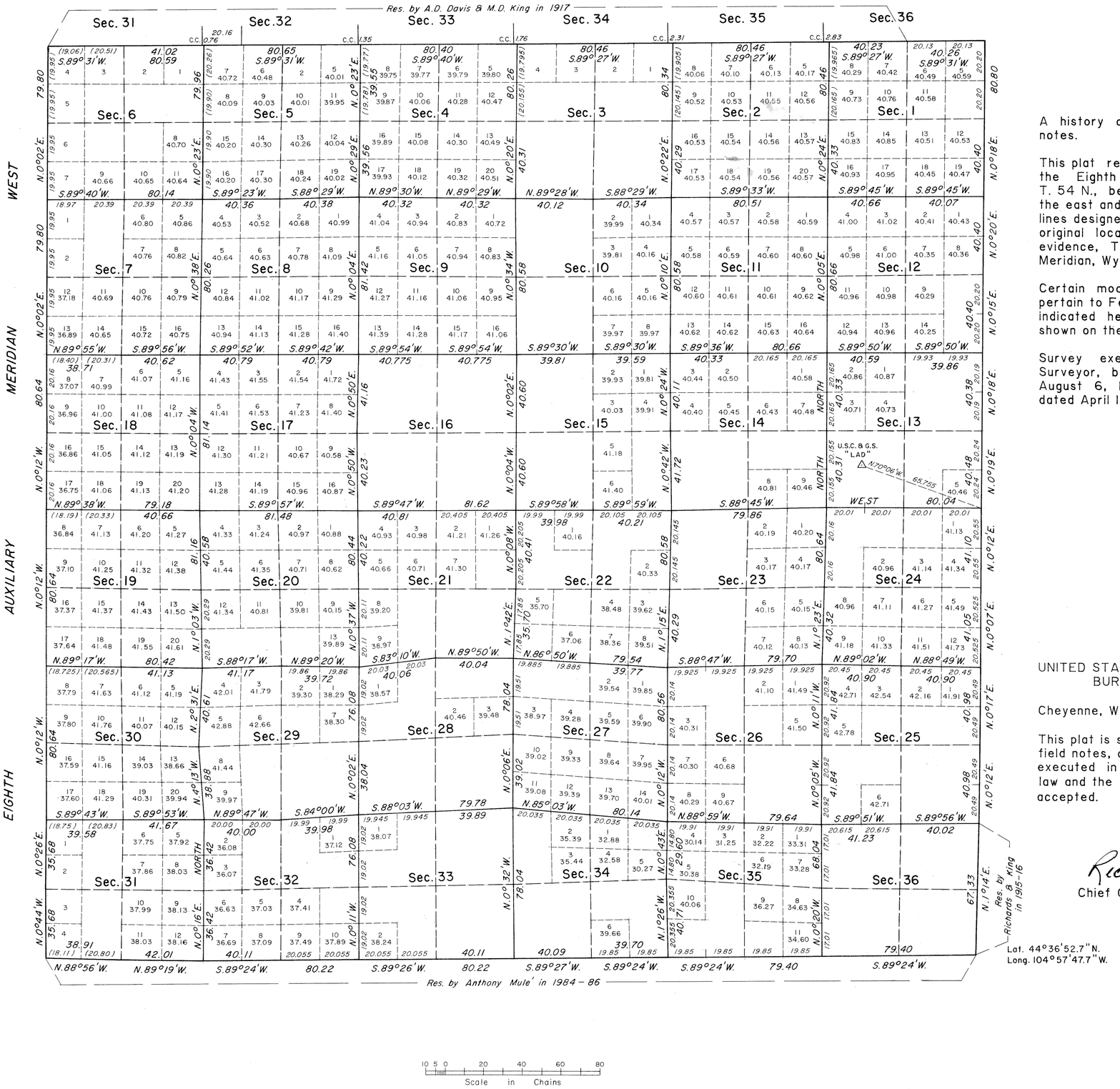

A history of surveys is contained in the field notes.

This plat represents the dependent resurvey of the Eighth Auxiliary Meridian West, through T. 54 N., between Rs. 68 and 69 W., portions of the east and north boundaries and the subdivisional lines designed to restore the corners in their true original locations according to the best available evidence, T. 54 N., R. 68 W., Sixth Principal Meridian, Wyoming.

Certain modified lots and areas shown hereon pertain to Federal interest estate only. Except as indicated hereon, the lottings and areas are as shown on the plat approved August 27, 1883.

Survey executed by Anthony Mule', Cadastral Surveyor, beginning April 21, 1986, and completed August 6, 1986, pursuant to Special Instructions dated April 1, 1986, for Group No. 483, Wyoming.

UNITED STATES DEPARTMENT OF THE INTERIOR
BUREAU OF LAND MANAGEMENT

Cheyenne, Wyoming — May 3, 1988

This plat is strictly conformable to the approved field notes, and the survey, having been correctly executed in accordance with the requirements of law and the regulations of this Bureau, is hereby accepted.

For the Director

Richard L. Oakes

Chief Cadastral Surveyor for Wyoming

Lat. 44°36'52.7" N.
Long. 104°57'47.7" W.

W.H.B.

1648 A

Click Here for Field Notes

2268

TOWNSHIP No 54 NORTH, RANGE No 68 WEST of the 6th Principal MERIDIAN.

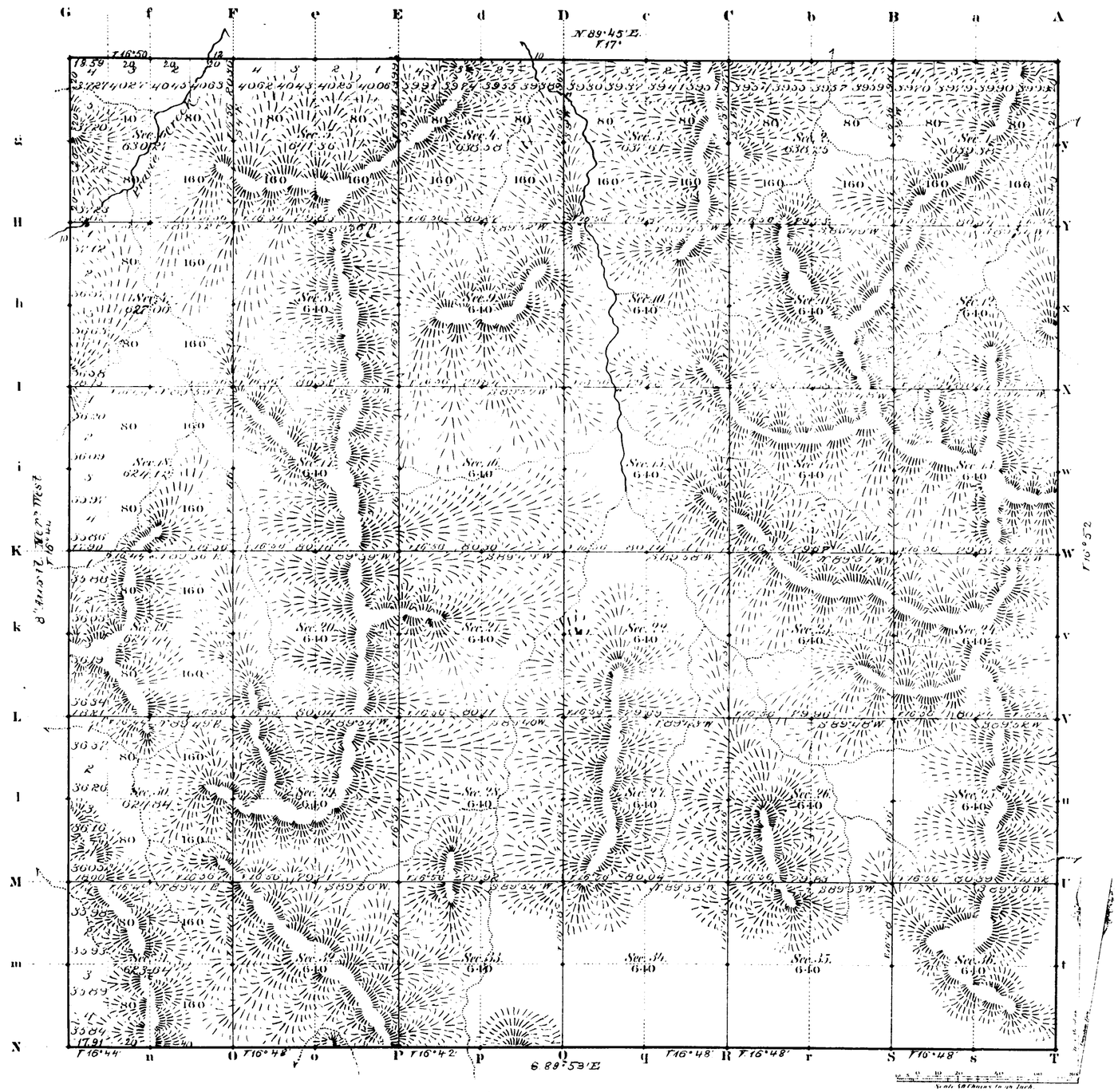

Total number of Acres 22949.49

Surveys Designated	By Whom Surveyed	Date of Contract	Amount of Surveys Miles	Chs	Lks	When Surveyed	Magnetic Declination
Township line	M. T. Beatty	July 19, 1882	5	78	59	Nov 6 3 1882	17° East
Subdivisions	" " "	" " "	59	70	97	Dec 1 3 1882	16° 50' "
Connections							
8th Aux. M. W.	F. F. Stahle	July 11, 1882	8	00	00	Oct 26, 1882	
8 & E. Township	W. P. Benson	July 19, 1882	11	77	91	Sept 5 & 6 1882	

The above Map of Township No 54 North Range No 68 West of the Sixth Principal Meridian Wyoming Territory is strictly conformable to the field notes of the survey thereof on file in this Office, which have been examined and approved

Surveyor General's Office,
Cheyenne Wyoming
August 27th 1883

Edw. C. Davis
Sur. Gen.l

1648

A. Gast & Co. St. Louis Mo.

54 - 68

2312 Click Here for Field Notes

EXTERIOR LINES

Magnetic Variation East

Scale 3 Miles to 1 inch

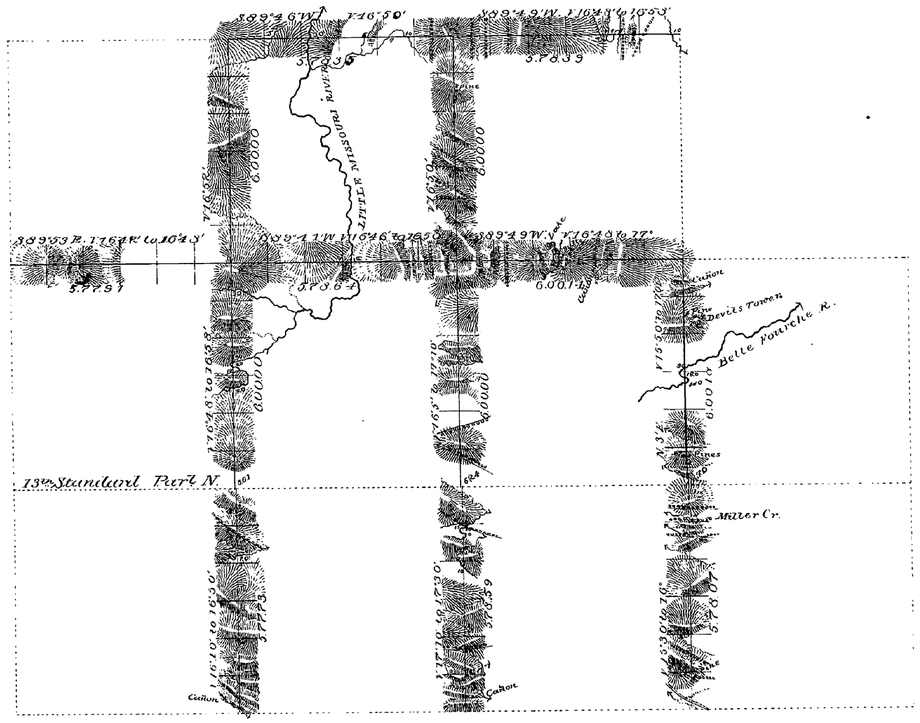

T. 54 N.

T. 53 N.

T. 52 N.

R. 68 W. R. 67 W. R. 66 W. R. 65 W.

Surveys Designated	By Whom Surveyed	Date of Contract	Amount of Surveys Mls	Chs	Lks	When Surveyed
Exterior lines	W. F. Benson	July 19th 1882	77	68	00	Aug 22-Sept 7 1882
Connections	" "	" " "		17	55	" " "

I hereby certify that the above diagram of the Exterior lines of Townships 52, 53 & 54 North, Ranges 66 & 67 West, Townships 53 and 54 North, Range 68 W. is strictly conformable to the field notes of the survey thereof on file in this Office, which have been examined and approved.

Surveyor General's Office
Cheyenne Wyoming
August 24th 1883

Edw. C. David
Sur. Gen.

1663

(21)
Indexed

Click Here for Field Notes

2210

72

8TH AUXILIARY MERIDIAN WEST

Along the West boundy of Tps. 54, 55, & 56 North between R's 68 & 69 W of the 6th P.M.

Wyoming Territory

Magnetic Var East Scale 40 Chns to 1 inch



Surveys designated	By whom surv^d	Date of Contract	Amt of surveys	When surv^d
8 Auxiliary M W	I. F. Stable	July 11 1882	10	Oct. 26-27 82
Connections	" "	" "	11 52	" "

I hereby certify that the above diagram of the 8th Auxiliary Meridian West in township 54, 55, 56 North between Ranges 68 & 69 West of the 6th Principal Meridian Wyoming Territory is strictly conformable to the field notes of the survey thereof on file in this office which have been examined and approved.
Surveyor Generals Office
Cheyenne Wyo Aug 13 1883
[redacted]

1097