Dependent

accession no. 3715

(4-675 a)

Resurvey Township No. 55 North Range No. 60 West of the Sixth Principal Meridian Wyoming.

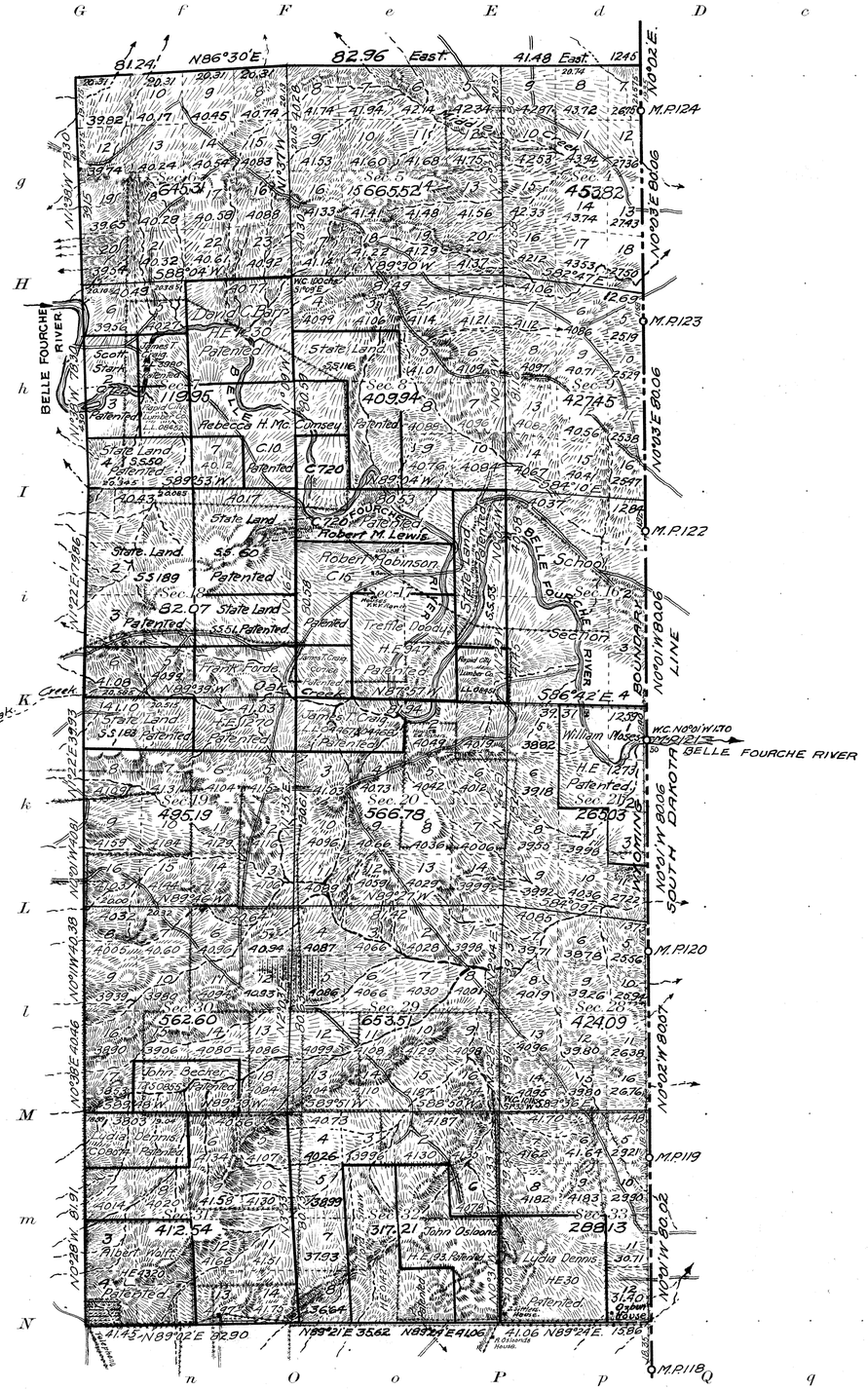

Table of Patented Entries. Original Survey.				
Sec.	Subdivision	Entry. Kind	Entry. No.	Entryman.
7	Lots 2,3	Cash	722	Scott Stark.
7	NE4	H.E	1230	David C. Barr.
7	NE4 SW4	L.L.	08452	Rapid City Lumber Co.
7	SE4 NW4	L.L.	3980	James T. Craig.
7	E2 SE4, NW4 SE4	Cash	10	Rebecca H. McCumsey.
8	NW4 SW4	Cash	10	Rebecca H. McCumsey.
7	Lot 4 SE4 SW4	S.S.	50	State of Wyoming
8	S2 NW4, E2 SW4	S.S.	116	State of Wyoming.
8	SW4 SW4	Cash	720	Robert M. Lewis.
17	N2 NW4, NW4 NE4	Cash	720	Robert M. Lewis.
17	E2 NE4, NE4 SE4	S.S.	53	State of Wyoming.
16	Lots 1,2,3,4 W½	S.S.		State of Wyoming.
17	S2 NW4 NW4 SW4 SW4 NE4	Cash	15	Robert Robinson
17	E2 SW4, W2 SE4	H.E.	947	Treffle Doody.
17	SE4 SE4	L.L.	08451	Rapid City Lumber Co.
17	SW4 SW4	Cash	07166	James T. Craig.
18	NE4	S.S.	60	State of Wyoming.
18	N2 SE4	S.S.	51	State of Wyoming.
18	Lots 1,2,3 E2 NW4 NE4 SW4	S.S.	189	State of Wyoming.
18	S2 SE4	H.E.	1270	Frank Forde
19	N2 NE4	H.E.	1270	Frank Forde.
19	Lot 1 NE4 NW4	S.S.	183	State of Wyoming.
20	NW4 NW4	L.L.	04467	James T. Craig.
20	NE4 NW4	L.L.	04468	James T. Craig.
21	Lots 1,2,3, E2 NW4	H.E	1273	William Moses.
30	SE4 SW4 SW4 SE4	T.&S.	0855	John Becker.
31	NE4 NW4 Lot 1	Cash	08074	Lydia Dennis
31	Lots 3,4, E2 SW4	H.E.	4320	Albert Wolff.
33	SW4	H.E	30	Lydia Dennis.
32	SE4 NW4 E2 SW4 SW4 SE4	H.E.	01427	Willford F. Shaw.
32	SW4 NE4 N2 SE4 SE4 SE4	H.E	193	John Osloond

Areas in Acres	
Public Land	6789.14
Indian Reservation	
Indian Allotments	
Mineral Claims	
Water Surface	
Total Area	

0 10 20 40 80

Scale 40 Chains to an inch

Mean Magnetic Declination
Latitude 44°43' N.
Longitude 104° 03' W.

Surveys Designated	By Whom Surveyed	Group. No.	Group. Date	Amount of Surveys Mls.	chs.	lks.	When Surveyed Begun	Completed
Resurvey Subdivisions.	Voigt & Saxon.	20	April 17 1913	25	47	50	Nov. 1 1913	Nov. 6. 1913.
Resurvey North Boundary.	Pidgeon & Richards	15	Nov 8 1912.	2	58	13	July 17 1913	July 17 1913.
Resurvey West Boundary.	Voigt & Saxon.	20	April 17 1913	5	79	95	Oct. 24 1913	Oct. 26 1913.
Resurvey South Boundary.	Voigt & Saxon.	20	April 17 1913	2	56	50	Oct. 29 1913	Oct. 29 1913.
Resurvey Wyo.-S.D. State Line.	Frank S. Peck.	G.L.O.	June 11 1904 July 11 1904	6	1	33	Oct. 24 1904	Oct. 25 1904
Connections.	Voigt & Saxon.	20	April 17 1913	1	23	34	Oct. 29 1913	Nov. 6 1913.

B.C.B.

The above map of resurvey Township No. 55 North Range No. 60 West of the Sixth Principal Meridian Wyoming is strictly conformable to the field notes of the resurvey thereof on file in this office, which have been examined and approved

U. S. Surveyor General's Office.
Cheyenne, Wyoming. April 29, 1915.

Charles L. Decker
Surveyor General.

55 - 60

Accepted by the Com. Commissioner in letter B.M.T. Jan. 11. 1916. Transmitted triplicate plats to Sundance Land Office Feb. 11. 1916.

2163-a

2163 A

(27)

Click Here for Field Notes

3714

32

TOWNSHIP No. 55 NORTH, RANGE No. 60 WEST of the 6TH Principal MERIDIAN.

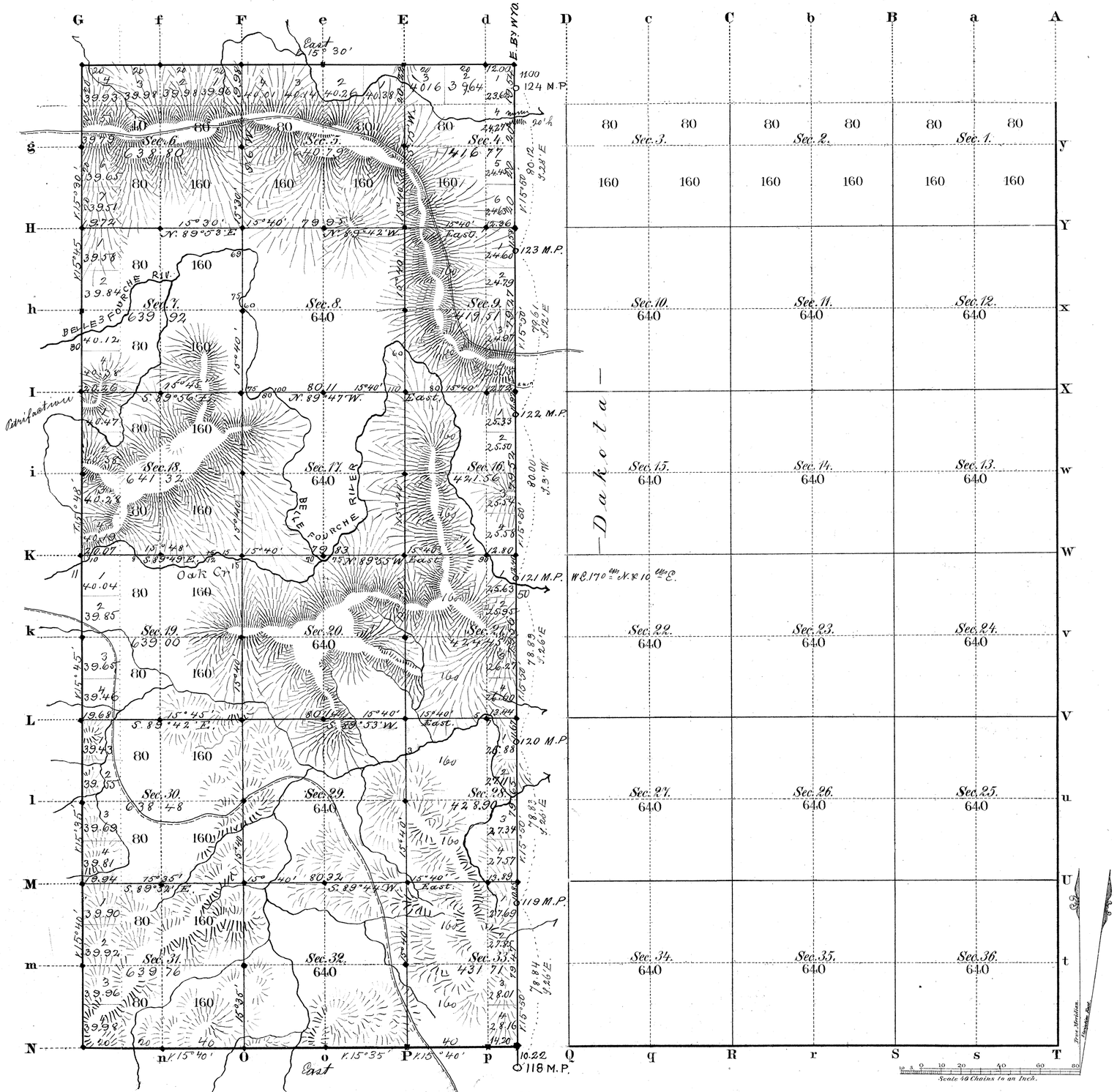

Total number of Acres 10,220.97

Surveys Designated	By Whom Surveyed	Date of Contract	Amount of Surveys Mlls	Chs	Lks	When Surveyed	Magnetic Declination
W.M. & G. Township lines	N. G. Burnham	Octob. 20, 1881	11	26	20	Novembr. 9, 1881 & March 30, 1882	15° 36' East
Subdivisions	" "	" "	25	25	43	Decbr. 7–9, 1882	15° 40 " "
Connections	" "	" "		58	42	" "	
E. Bdy. of Wyom.	Rollin J. Reeves	April 6, 1877	5	78	71	July 20, 1877	

The above Map of Township No. 55 North of Range No. 60 West of the Sixth Principal Meridian Wyoming Territory is strictly conformable to the field notes of the survey thereof on file in this Office, which have been examined and approved.

Surveyor General's Office,
Cheyenne Wyoming
March 31st 1884

Edw. C. Davis
" Sur. Genl.

2163

A. GAST & CO. ST. LOUIS & N.Y.

55 - 60

(21)

Indian

2186

31

EXTERIOR LINES.

Scale 3 miles to 1 inch. Magnetic Variation E.

M O N T A N A .

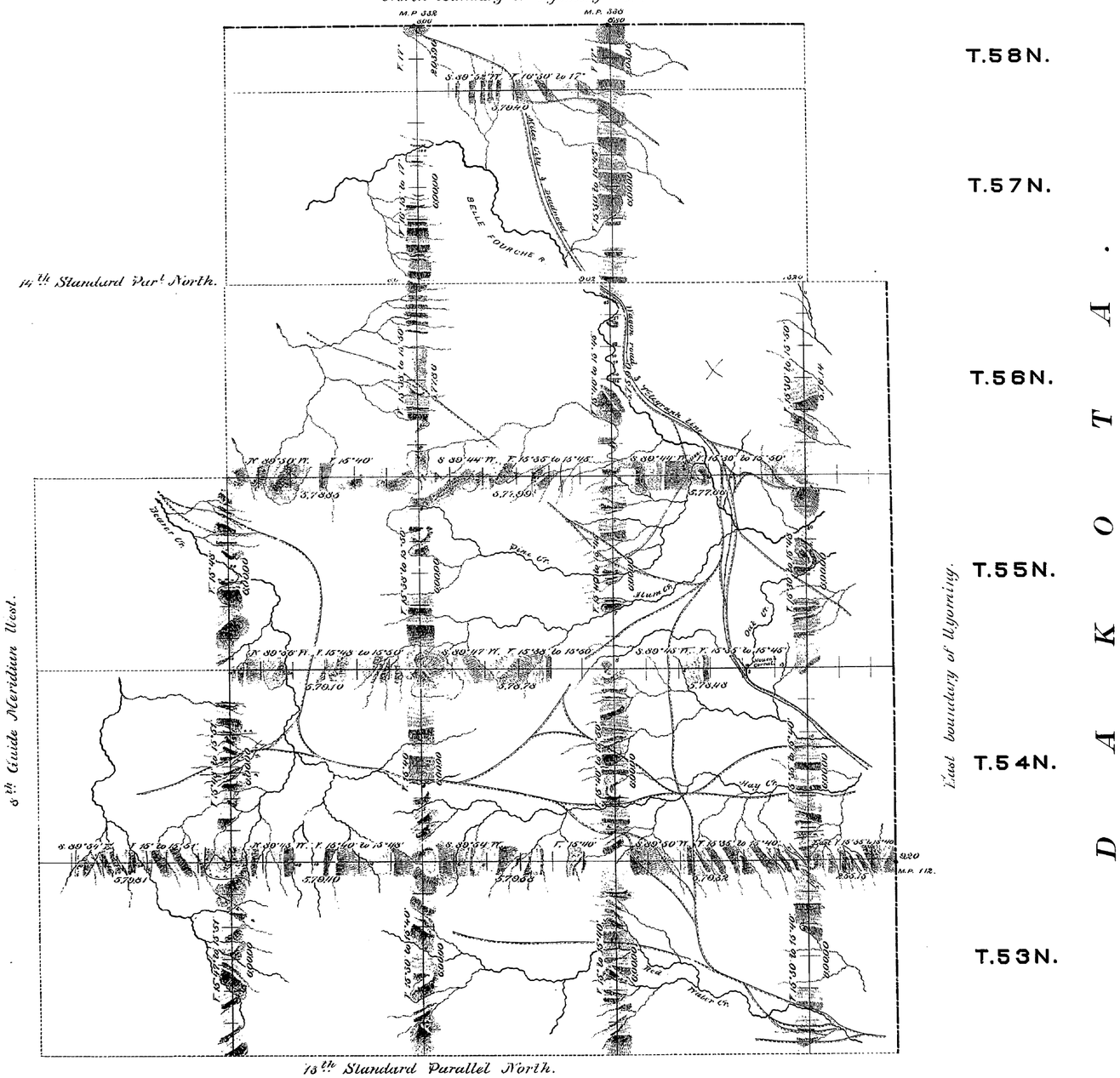

D A K O T A .

Surveys designated	By whom surveyed	Date of contract.	Amt. of surveys.			When surveyed.
			mls.	chs.	lks.	
Exterior lines	N. J. Burnham	Oct. 20, 1881.	174	40	38	Novr 7–Decr 3rd 1881 & May 5–12, 1882
Connections	" " "	" " "		52	32	" " "

I hereby certify that the above diagram of the exterior lines of Tps. 53, 54, 55 & 56 N. Rgs. 60, 61, 62 & 63 W; Tp. 53 & 54 N. R. 64 W. & Tps. 57 & 58 N. Rg. 62 West of the 6th Principal Meridian, Wyoming Territory, is strictly conformable to the field notes of the survey thereof on file in this Office which have been examined and approved.

Surveyor General's Office.
Cheyenne, Wyo. July 18th 1883.

Edw. C. David
Surveyor General.

1585 A

3711

EXTERIOR LINES.

Magnetic Variation East. *Scale 3 miles to 1 inch*

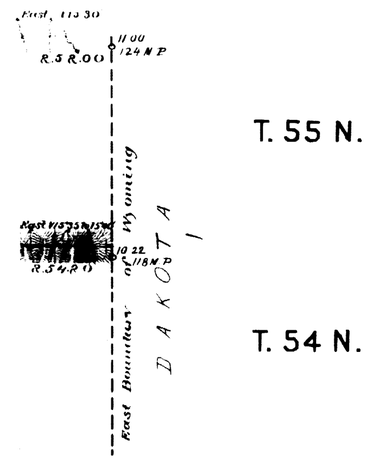

T. 55 N.

T. 54 N.

R.60 W.

Surveys Designated	By Whom Surveyed	Date of Contract	Amount of Surveys			When Surveyed
			Mls	Chs	Lks	
Exterior lines	N.J. Burnham	Oct 20, 1881	5	26	20	Nov. 30, 1882
Connections	" "	" " "		21	22	" " "

I hereby certify that the above diagram of the Exterior lines of Tps 54 & 55 N. Rge 60 W. of the 6 P.M. Wyoming Territory, is strictly conformable to the field notes of the survey thereof on file in this office which have been examined and approved

Surveyor General's Office
Cheyenne Wyoming
March 31st 1884

Edw. C. David Sur. Genl

2160

27

Indexes.

3712

RESURVEY
TOWNSHIP EXTERIORS

SCALE 160 CHAINS TO ONE INCH

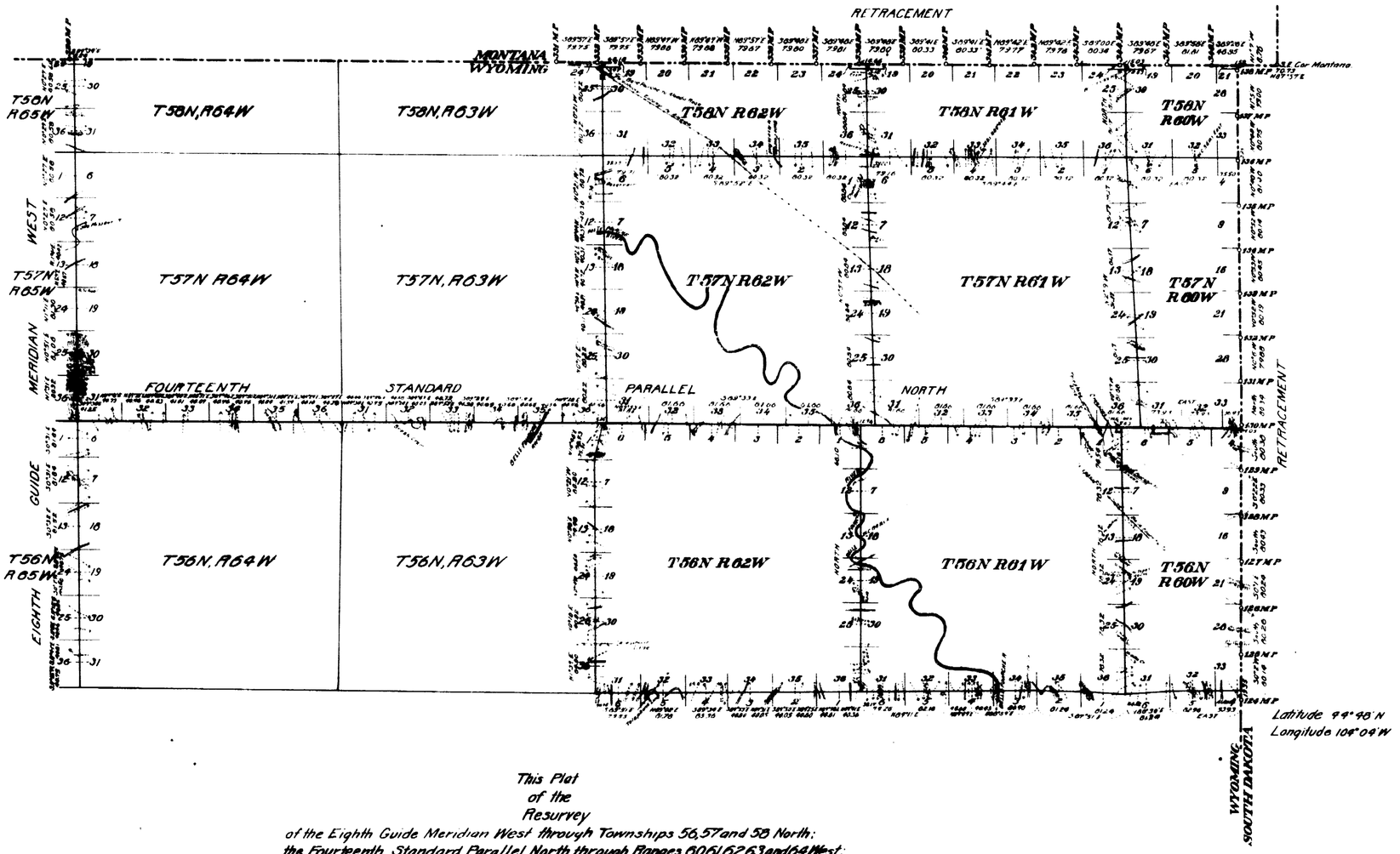

This Plat
of the
Resurvey
of the Eighth Guide Meridian West through Townships 56, 57 and 58 North;
the Fourteenth Standard Parallel North through Ranges 60, 61, 62, 63 and 64 West;
the South Boundaries of Townships 58 North, Ranges 60, 61 and 62 West, and
Townships 56 North, Ranges 60, 61 and 62 West;
the West Boundaries of Ranges 60, 61 and 62 West through Townships 56, 57 and 58 North,
and the
Retracement
of the
East Boundary of the State of Wyoming from the 124th Mile Post to the north-east corner of the State, and of the North Boundary thereof from the 332 Mile-Post to the north east corner of the State is strictly conformable to the field notes of the resurvey thereof
by
Pidgeon & Richards
U.S.S. & U.S.T.
under
Group No 15
dated Nov 8, 1912
which have been examined, approved and filed in this office
U.S. Surveyor General's Office
Cheyenne, Wyoming. November 24, 1914

Charles L. Decker
U.S. Surv. Gen

Surveys Designated	Amount			When Surveyed	
	Miles	Chains	Links		
Resurvey Standard Lines	41	02	54	June 25, 1913	Aug 18, 1913
Resurvey Township Lines	71	30	90	June 21, 1913	Aug 4, 1913
Connections	1	72	40	July 11, 1913	Aug 18, 1913
Retracement State Bdy.	29	59	90	Nov. 28, 1912	July 2, 1913

2161

accession no. 5980

Rec'd with letter from Frank S. Peck, U.S. Surveyor, dated Aug. 17, 1905 - 133210-1905

SHEET NO. 1

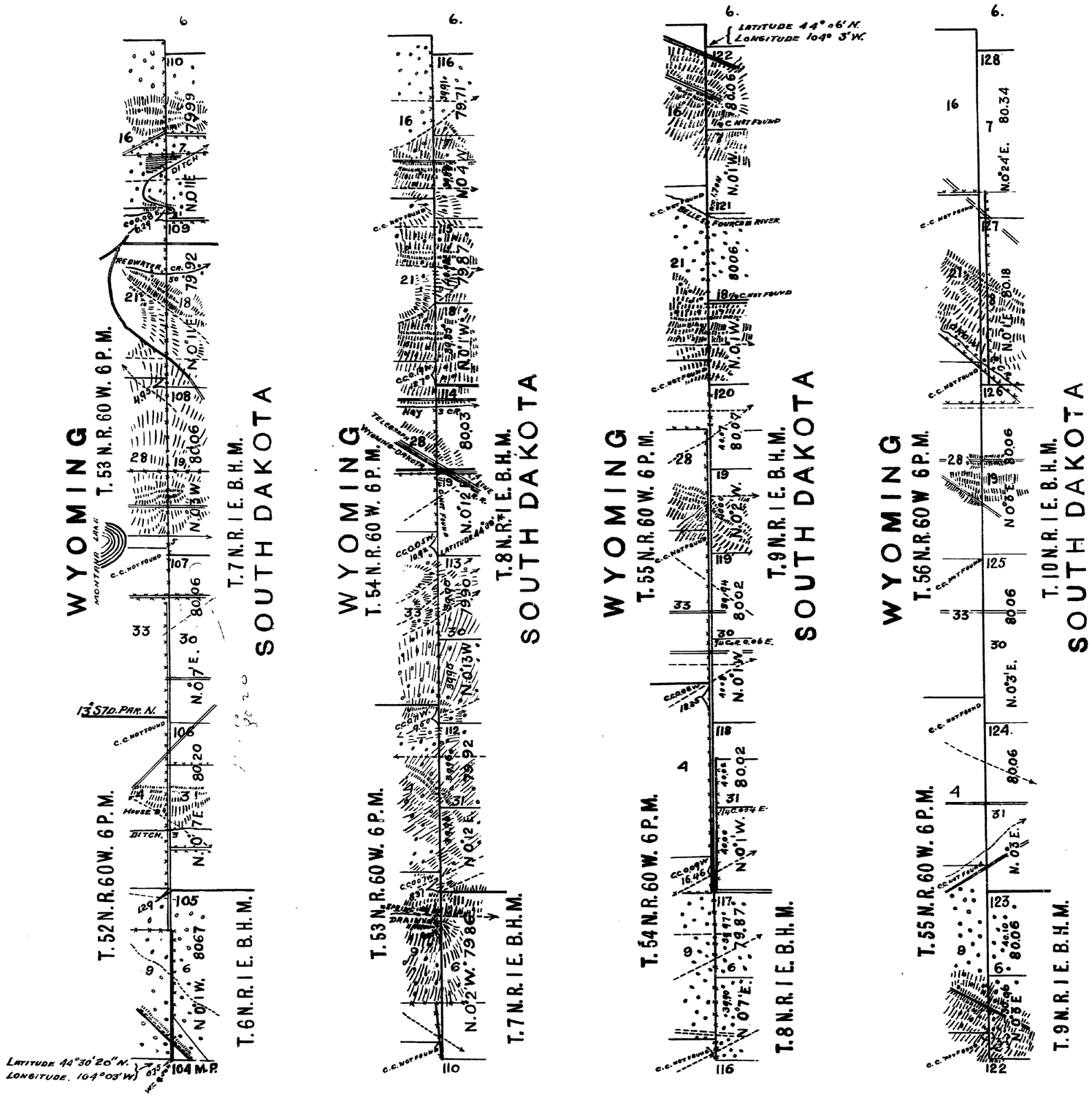

FROM THE 104th MILE POST TO THE 128th MILE POST

MAP

—OF THE—

Re-Survey, Re-Marking and Re-Establishment

—OF THE—

North One Hundred and One Miles

—OF THE—

West Boundary of South Dakota

—BY—

FRANK S. PECK,
U. S. Surveyor,

Under Contract with the Hon. Commissioner, G. L. O. Dated June 11, 1904.
And Special Instructions Dated July 1, 1904.

Surveyed from Oct. 21 to Nov. 3, 1904.

Scale: 40 Chains=1 Inch.

30