2153

Click Here for Field Notes

(4-675a)

Click Here for Boundary Field Notes

Click Here for 8 Guide Meridian W. Notes

Resurvey Township No. 55 North, Range No. 64 West of the Sixth Principal Meridian, Wyoming.

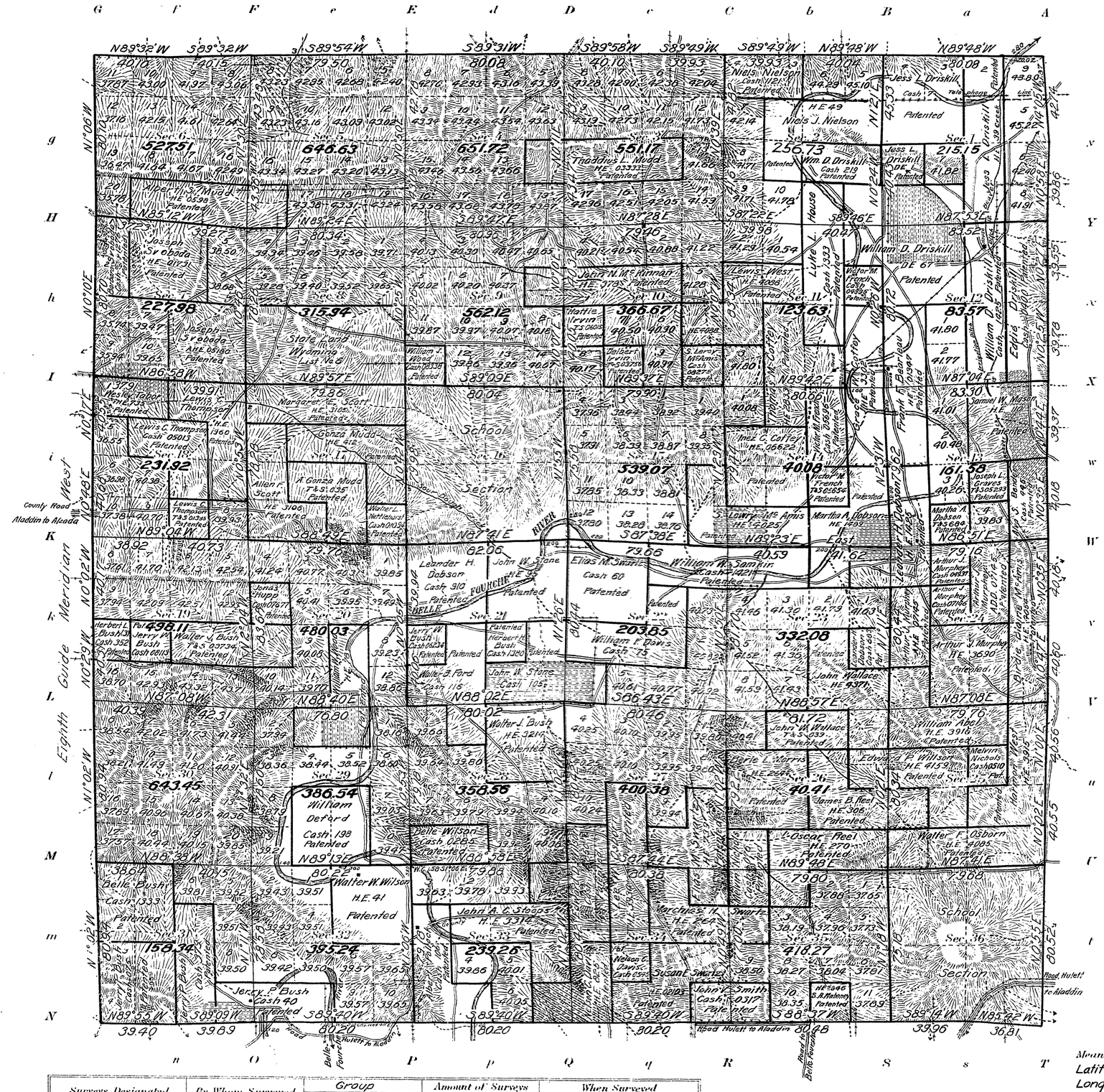

Areas in Acres	
Public Land	10,055.99
Indian Reservation	
Indian Allotments	
Mineral Claims	
Water Surface	
Total Area	

Surveys Designated	By Whom Surveyed	Group No.	Group Date	Amount of Surveys Mls.	chs.	lks.	When Surveyed Began	Completed
Resurvey Subdivisions	Saxon & Pidgeon	19	April 12, 1913	60	23	61	Oct. 13, 1913	Nov. 10, 1913
Resurvey North Boundary	Saxon & Pidgeon	19	April 12, 1913	5	79	91	Oct. 31, 1913	Nov. 2, 1913
Resurvey East Boundary	Saxon & Pidgeon	19	April 12, 1913	6	3	89	Oct. 23, 1913	Oct. 31, 1913
Resurvey South Boundary	Saxon & Pidgeon	19	April 12, 1913	5	77	14	Oct. 11, 1913	Oct. 17, 1913
Resurvey 8th Guide Mer.	Saxon & Pidgeon	19	April 12, 1913	6	04	39	Sept. 4, 1913	Sept. 5, 1913

The above map of resurvey Township No. 55 North, Range No. 64 West, of the Sixth Principal Meridian Wyoming is strictly conformable to the field notes of the resurvey thereof on file in this office, which have been examined and approved.

U. S. Surveyor General's Office.
Cheyenne, Wyoming, February 17, 1915

Charles L. Decker
Surveyor General.

1568

55 - 64 Accepted by Commr. Nov. 10, 1915

21 E (c) accession no. 2154

38B

Table of Patented Entries

Resurvey Township No. 55 North, Range No. 64 West of the Sixth Principal Meridian, Wyoming.

Saxon and Pidgeon, Group 19, April 12, 1913.

Description by Original Survey

Sec	Subdivision	Entry Kind	Entry Number	Entryman
1	Lots 3&4, S½NW¼	Cash	7	Jess L. Driskill
1	NW¼SW¼	D E	1	Jess L. Driskill
1	Lot 2, SW¼NE¼, W½SE¼	H E	39	Jess L. Driskill
2	N½SE¼	Cash	219	William D. Driskill
2	Lots 3&4	Cash	1121	Niels Nielson
2	S½NE¼, SE¼NW¼, NE¼SW¼	H E	49	Niels J. Nielson
3	NW¼SE¼, N½SW¼			
4	NE¼SE¼	H E	03333	Thaddius L. Mudd
6	S½SE¼, SE¼SW¼			
5	SW¼SW¼	H E	0598	Albert S. Mudd
7	E½NW¼, W½NE¼	H E	01731	Joseph Svoboda
7	SE¼	AH.E	05180	Joseph Svoboda
7	Lots 1&2	Cash	1276	Barbara Svoboda
8	S½	S S	No. 6	Wyoming
9	SW¼SW¼	Cash	08338	William J. Wood
10	SW¼NE¼, S½NW¼			
9	SE¼NE¼	H E	378	John N. McKinnan
10	SE¼SW¼	T&S	03756	Delbert F. Irvin
10	NW¼SW¼	T&S	06015	Hattie Irvin
10	SE¼SE¼	Cash	08275	S. Leroy McAmis
11	E½SW¼, SW¼SE¼			
14	NE¼NW¼	H E	2833	Thomas W. Coffey
11	SE¼NE¼	Cash	04995	Victor M. French
11	NW¼SE¼, W½NE¼			
2	SW¼SE¼	Cash	1333	Luke L. House
12	NW¼			
11	NE¼NE¼			
1	S½SW¼			
2	SE¼SE¼	DE	67	William D. Driskill
11	E½SE¼			
14	E½NE¼	HE	3302	Grace W. Coffey
10	NE¼SE¼			
11	S½NW¼, NW¼SW¼	HE	4088	Lewis West
12	E½E½	Cash	0400	Eddie Driskill
12	W½E½	Cash	1425	William D. Driskill
13	E½SE¼			
(55-63) 18	Lot 4			
(55-63) 19	Lot 1	Cash	445	Alva S. Bender
13	NE¼	HE	110	Samuel W. Mason
13	SE¼SW¼	T&S	684	Martha A. Dobson
13	NW¼SE¼	T&S	05293	Joseph L. Graves
13	W½NW¼			
12	W½SW¼	HE	01347	Frank F. Bearleau
23	NW¼NE¼			
14	E½SE¼, SW¼SE¼	HE	1489	Martha A. Dobson
14	NW¼SE¼	T&S	06654	Victor M. French

Sec	Subdivision	Entry Kind	Entry Number	Entryman
14	N½SW¼, S½NW¼	H E	06622	Inez C. Coffey
14	S½SW¼			
15	E½SE¼	H E	4025	S. Lowry McAmis
14	W½NE¼	Cash	05696	Victor M. French
16	All	SS		Wyoming
17	NE¼SW¼, W½SE¼	T&S	035	A. Gonza Mudd
17	S½NE¼, SE¼NW¼, NE¼SE¼	H E	412	Gonza Mudd
17	N½N½	H E	3105	Margaret E. Scott
17	S½SW¼, NW¼SW¼, SW¼NW¼	H E	3106	Allen F. Scott
17	SE¼SE¼	Cash	01094	Walter L. Nettlehorst
18	SE¼NW¼, SW¼NE¼, NW¼SE¼	Cash	05013	Lewis C. Thompson
18	NE¼SE¼, SE¼NE¼, N½NE¼	H E	1960	Lewis C. Thompson
18	SW¼SE¼	T&S	01395	Lewis C. Thompson
(55-63) 13	N½NE¼			
18	Lot 1, NE¼NW¼	H.E.	735	Wesley Tabor
19	Lot 3	Cash	352	Herbert L. Bush
19	NE¼SW¼	Cash	08113	Jerry W. Bush
19	N½SE¼			
20	NW¼SW¼	T&S	03734	Walter J. Bush
20	SW¼NW¼	Cash	07677	Jonas Hupp
20	W½SE¼			
29	NW¼NE¼, NE¼NW¼	H E	78	William W. Wood
21	NW¼	Cash	310	Leander H. Dobson
21	NW¼SE¼	Cash	1380	Herbert H. Bush
21	NE¼	H E	95	John W. Stone
21	NW¼SW¼	Cash	06234	Jerry W. Bush
21	S½SE¼, NE¼SE¼			
22	SW¼SW¼	Cash	105	John W. Stone
21	E½SW¼, SW¼SW¼			
28	NE¼NW¼	Cash	116	Walter B. Ford
22	NW¼	Cash	60	Elias M. Swartz
22	N½SW¼, NW¼SE¼, SW¼NE¼	Cash	75	William F. Davis
23	NE¼SE¼	Cash	683	Leander H. Dobson
23	NE¼NE¼			
24	NW¼NW¼			
13	W½SW¼	H E	1425	Leander H. Dobson
22	N½NE¼			
23	N½NW¼	Cash	1421	William W. Samkin
23	W½SE¼, SE¼SE¼			
26	NE¼NE¼	H E	4371	John Wallace
24	E½SW¼, W½SE¼	H E	3690	Arthur J. Murphey
24	NE¼NW¼	Cash	04937	Arthur J. Murphey
24	SE¼NW¼	Cash	07146	Arthur J. Murphey
24	E½E½	H E	4054	Birdie Blaine McAmis
25	E½NE¼, N½SE¼	H E	3915	Harmon West
24	W½NE¼, SW¼NW¼, NW¼SW¼	A H E	07145	Arthur J. Murphy

Sec	Subdivision	Entry Kind	Entry Number	Entryman
24	SW¼SW¼			
25	N½NW¼, NW¼NE¼	H E	3916	William Abel
25	S½S½	H.E	4085	Walter F. Osborn
25	S½NW¼, NE¼SW¼			
26	SE¼NE¼	H E	4159	Edward P. Willson
25	SW¼NE¼	Cash	0510	Melvin Nichols
26	S½SE¼, SE¼SW¼			
35	NE¼NW¼	H E	270	Oscar Reel
26	N½SE¼, SW¼NE¼			
25	NW¼SW¼	H E	306	James B. Reel
26	S½NW¼, N½SW¼	H E	2644	Berle L. Morris
26	NW¼NE¼, NE¼NW¼	T&S	039	John W. Wallace
26	SW¼SW¼			
35	NW¼NW¼	Cash	076	Melvin Nichols
27	S½SE¼, NE¼SE¼			
34	NE¼NE¼	H E	739	Elias M. Swartz
28	NE¼	H E	3214	Walter J. Bush
28	S½SW¼	Cash	0285	Belle Wilson
29	E½SW¼, W½SE¼	Cash	198	William Deford
31	Lots 1&2, E½NW¼	Cash	1333	Belle Bush
31	Lots 3&4, E½SW¼	Cash	075	Jerry P. Bush
31	SW¼NE¼, W½SE¼			
(55-63) 6	Lot 2	Cash	379	Jerry P. Bush
31	SE¼SE¼			
32	S½SW¼			
(55-63) 6	Lot 1	Cash	40	Jerry P. Bush
32	NE¼	H E	41	Walter W. Wilson
33	SE¼NW¼, S½NE¼, NE¼SE¼	H E	3314	John A. C. Stoops
33	SW¼NW¼, W½SW¼, SE¼SW¼	Cash	106	Albert Pollock
34	W½NE¼, SE¼NE¼			
35	SW¼NW¼	H E	264	Marchias H. Swartz
33	NE¼NE¼			
34	W½NW¼			
27	SW¼SW¼	Cash	850	Edward D. Wilson
34	E½NW¼			
27	E½SW¼	H E	3934	Lee W. Osborn
34	SE¼SE¼			
35	SW¼SW¼	Cash	0317	John V. Smith
33	SE¼SE¼			
34	W½SW¼			
(55-63) 3	Lot 4	H.E.	825	Nelson C. Davis
34	NE¼SW¼	Cash	0545	Nelson C. Davis
34	N½SE¼, SW¼SE¼, SE¼SW¼	H E	02103	Susan E. Swartz
35	SW¼SE¼	H E	2646	Stephen A. Mahoney
36	All	SS		Wyoming

The above table of patented entries is made to accompany plat of Resurvey T. 55 N., R. 64 W., and is hereby approved.
Surveyor General's Office,
Cheyenne, Wyoming.
February 17, 1915.

Charles L. Decker
Surveyor General.

R.N.G. R.N.T.

55 - 64 Accepted by Comm'r Nov. 10, 19

1568B

(21)

Click Here for Field Notes

2152

TOWNSHIP No. 55 NORTH, RANGE No. 64 WEST of the 6th Principal MERIDIAN.

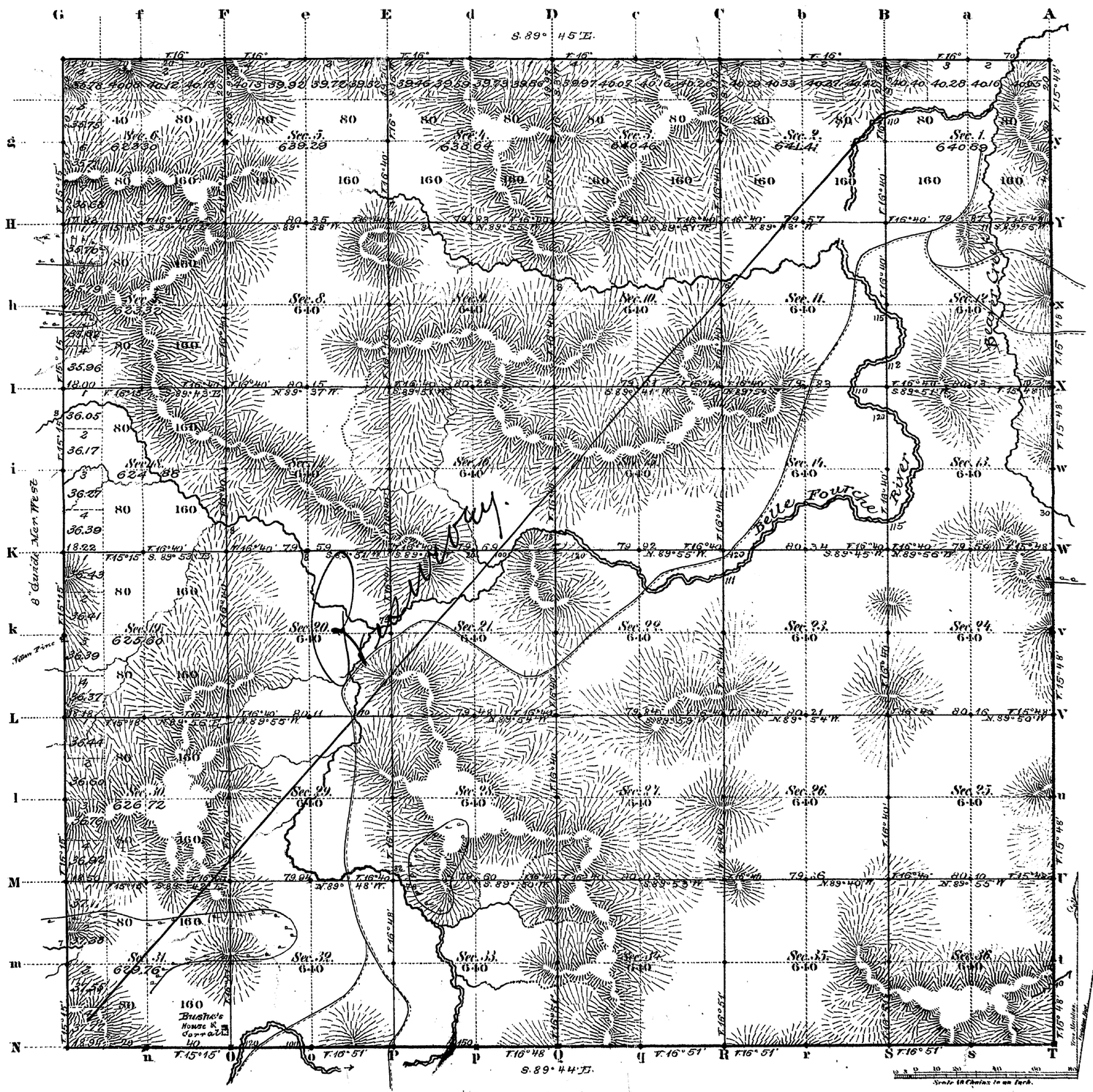

Total number of Acres. 22954.27

Surveys Designated	By Whom Surveyed	Date of Contract	Amount of Surveys Mls	Chs	Lks	When Surveyed	Magnetic Declination
No. S. Township lines	Ed. F. Stone	April 22, 1882	11	76	94	May 19, 20, 1882	16° 25' East
Subdivisions	" " "	" " "	59	68	80	July 3 6, 1882	16° 40' " "
Connections							
E. T. T. lines	N. J. Burnham	Oct. 20, 1881	6	00	00	Dec. 2, 1881	
8th Guide M. W.	" " "	" " "	6	00	00	Nov. 4, 1881	

The above Map of Township No. 55 North Range No. 64 West of the Sixth Principal Meridian Wyoming Territory is strictly conformable to the field notes of the survey thereof on file in this Office, which have been examined and approved.

Surveyor General's Office,
Cheyenne, Wyoming
July 28th 1883

Edw. C. David
" Surv. Gen'l

A. Gast & Co. St. Louis Mo.

1568

case
55-64.

(21)

Index

2188

Click Here for Field Notes

50

EXTERIOR LINES.

Scale 3 miles to 1 inch. Magnetic Variation East.

M O N T A N A .

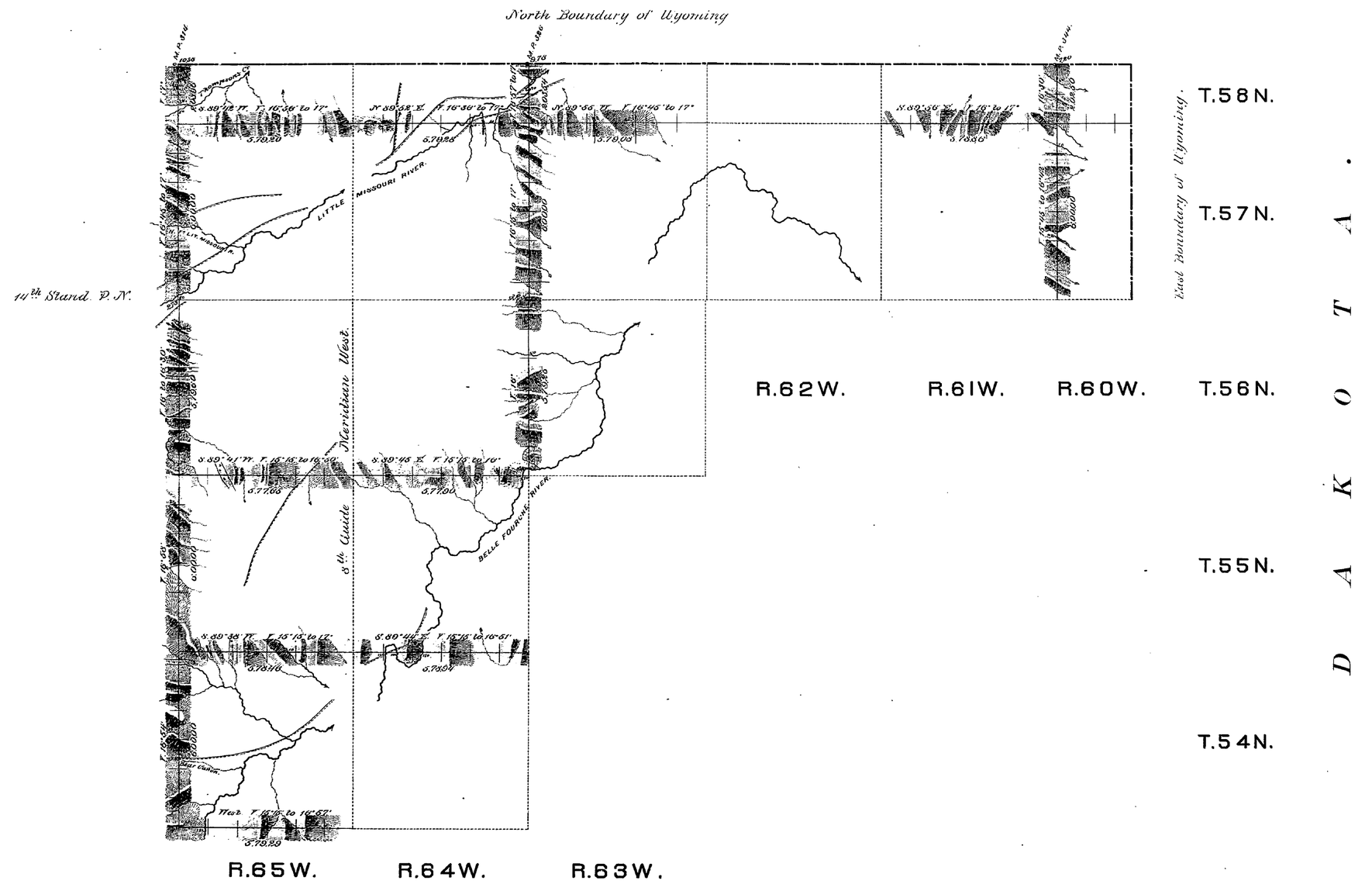

Surveys designated	By whom surveyed	Date of contract.	Amt. of surveys			When surveyed.
			mls.	chs	lks.	
Exterior lines	Ed. F. Stahle	April 22, 1882	102	02	51	May 10- 27, 1882.
Connections	- - -	- - -		27	36	" " "

I hereby certify that the above diagram of the Exterior lines of T. 57 & 58 N. R. 60, 61, 63, 64 & 65 W. T. 56 N. R. 63, 64, 65 W. T. 54 & 55 N. R. 64 & 65 West of the 6th Principal Meridian, Wyoming Territory, is strictly conformable to the field notes of the survey thereof on file in this Office which have been examined and approved.

Surveyor Generals Office,
Cheyenne, Wyo. July 28th, 1883

Edw. C. David
Surveyor General.

1586 A

(21)

Click Here for Field Notes

2185

8TH GUIDE MERIDIAN WEST.

From the 13th Standard Parallel N. to the North Boundary of Wyoming, between Ranges 64 & 65 W. of the 6th Principal Meridian Wyoming Territory.
Scale 40 Chains to 1 inch. Magnetic Var. E.

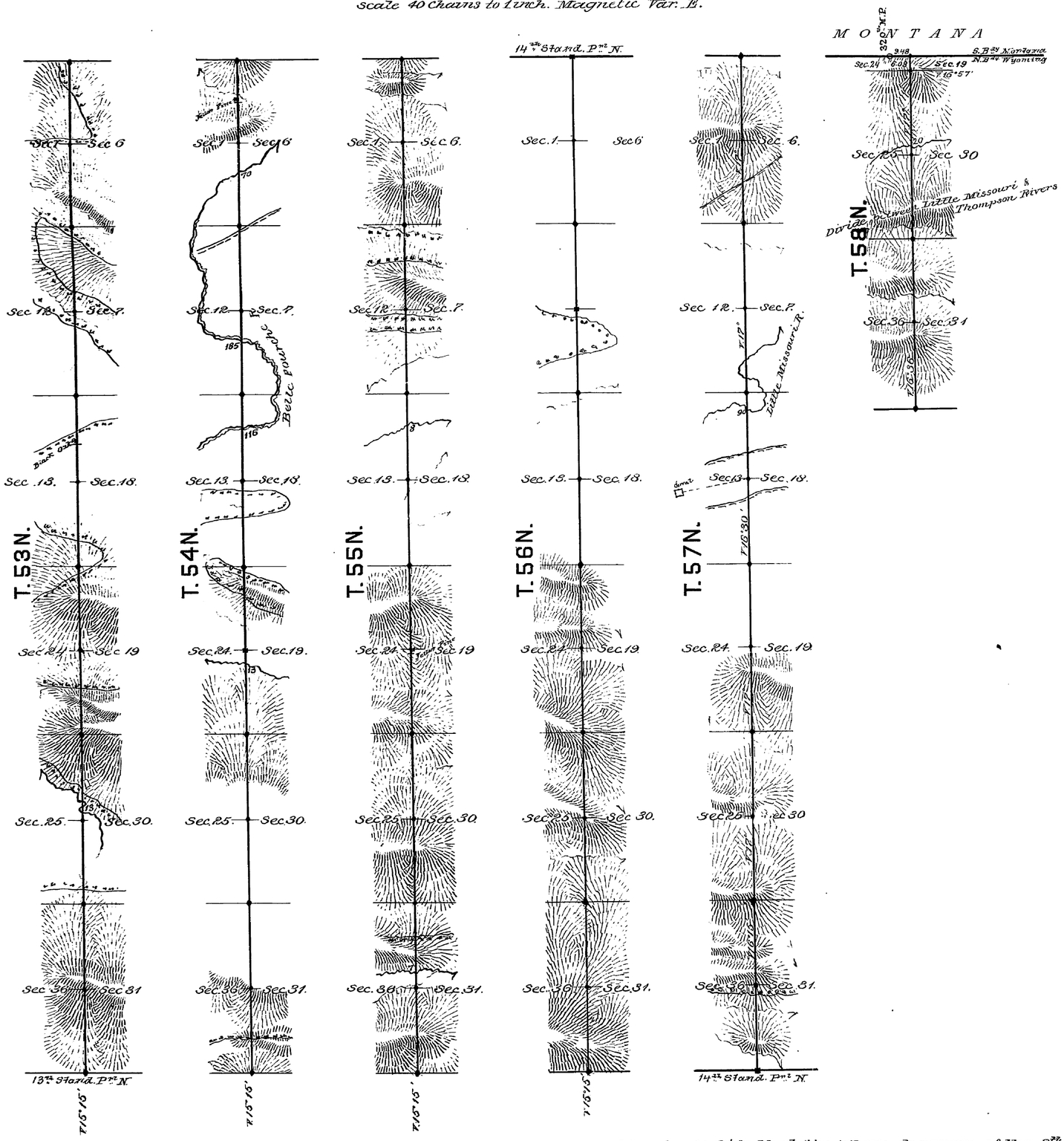

Surveys Designated	By Whom Surveyed	Date of Contract	Amount of Surveys. mls	chs	lks	When Surveyed.
8th Guide Mer. W.	N. J. Burnham	Oct. 20th 1881	32	06	08	Nov. 3-6 1881
Connections	" " "	" " "		9	48	" " "

I hereby certify that the above diagram of the 8th Guide Meridian W. from the 13th Standard Parallel N. to the North Boundary of Wyoming, between R's 64 & 65 W. of the 6th Principal Meridian Wyoming Territory, is strictly conformable to the field notes of the survey thereof on file in this Office, which have been examined and approved.

Surveyor General's Office,
Cheyenne Wyoming. July 18th 1883 } Edw. C. David Sur. Gen.l

1585