ORIGINAL

2276

INDEPENDENT RESURVEY OF

TOWNSHIP No. 55 NORTH, RANGE No 68 WEST OF THE SIXTH PRINCIPAL MERIDIAN, WYOMING.

SUPPLEMENTAL PLAT OF SECTIONS 14 AND 15

1 INCH = 15 CHS.

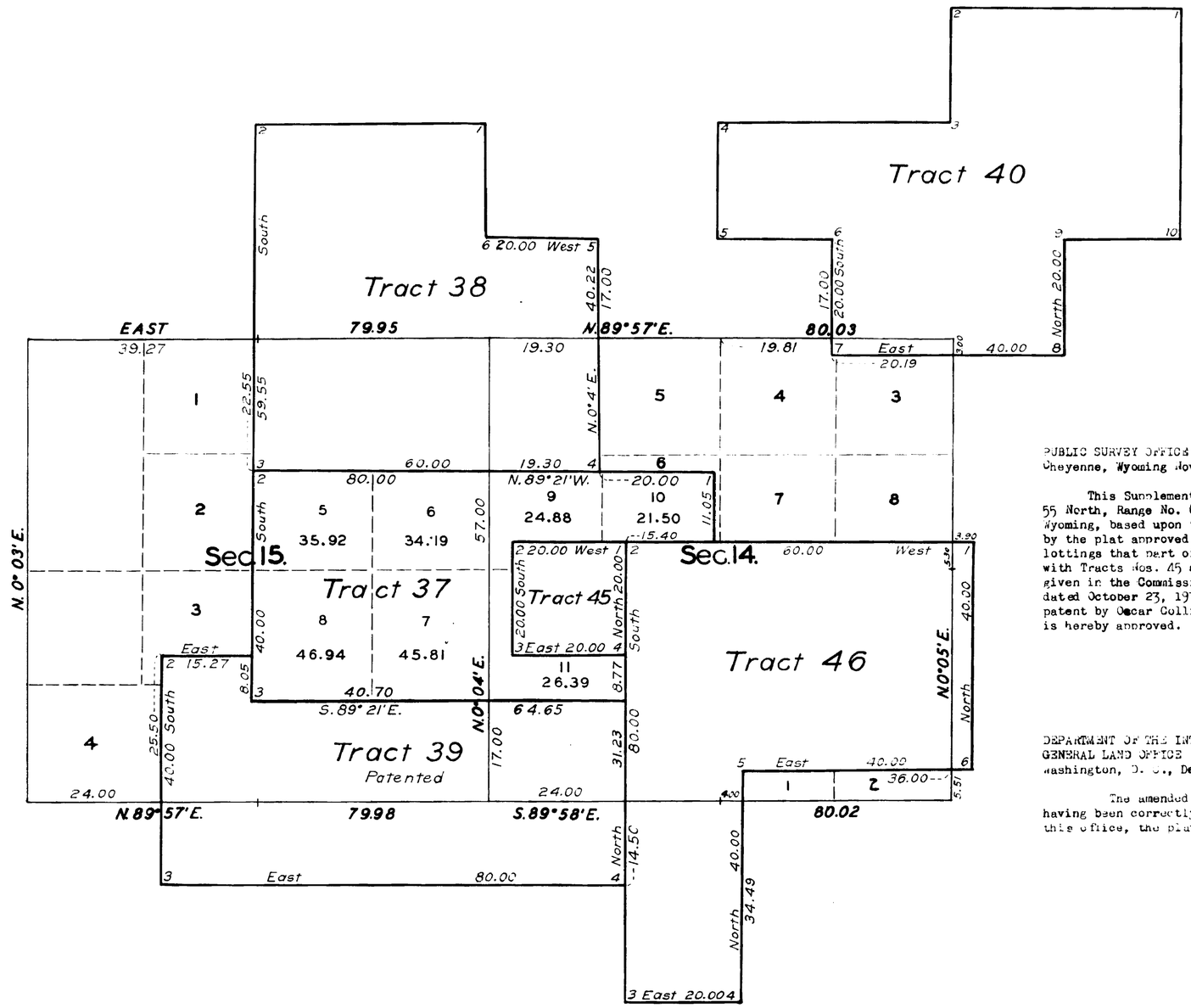

PUBLIC SURVEY OFFICE
Cheyenne, Wyoming November 27, 1931.

This Supplemental plat of sections 14 and 15, Township No. 55 North, Range No. 68 West of the Sixth Principal Meridian, Wyoming, based upon the plat approved January 5, 1921 as amended by the plat approved April 26, 1926, subdividing into fractional lottings that part of segregated Tract No. 37 not in conflict with Tracts Nos. 45 and 46, prepared in accordance with directions given in the Commissioner's Letter "E" Buffalo 02 854-397127 dated October 23, 1931, to accomodate application for amended patent by Oscar Collins, present claimant in Buffalo 02 854; is hereby approved.

Joel Q. Marx
Office Cadastral Engineer

DEPARTMENT OF THE INTERIOR
GENERAL LAND OFFICE
Washington, D. C., December 15, 1931.

The amended lottings represented by this supplemental plat having been correctly made in accordance with the regulations of this office, the plat is hereby accepted.

Thos. C. Havell
Assistant Commissioner.

1649-G

Transmitted to Buffalo L.O.
Wyo. Aug 18, 1932.

55 - 68

ORIGINAL

55 - 68

Supplemental Plat No. 5

Resurvey Township No. 55 North, Range No. 68 West of the Sixth Principal Meridian, Wyoming

Scale 15 Chains to 1 Inch

This Supplemental Plat No. 5 of Resurvey Township No. 55 North, Range No. 68 West of the Sixth Principal Meridian, Wyoming, plat approved January 5, 1921, is prepared, in compliance with with instructions from the Commissioner of the General Land Office, contained in letter "E" Buffalo 023774, dated March 16, 1926, for the purpose of stating fractional lots in Sections 11, 13 and 14, within that portion of Tract 44 not in conflict with Tracts 37, 38 and 40, to accommodate H.E. 023774, Curtis D. Newton, and is hereby approved

Public Survey Office,
Cheyenne, Wyoming
April 26, 1926

Joel Q. Nazel
Office Cadastral Engineer

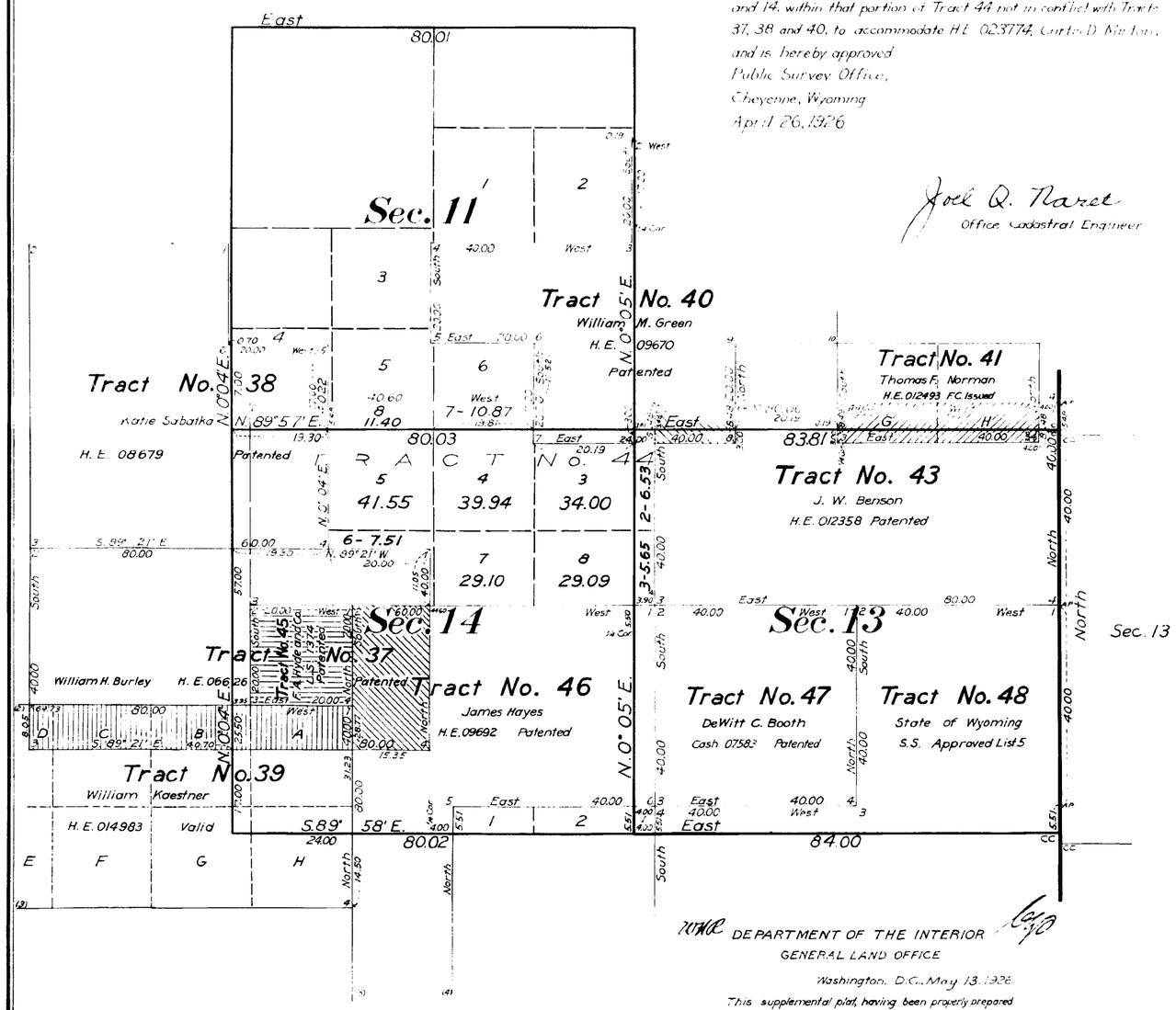

DEPARTMENT OF THE INTERIOR
GENERAL LAND OFFICE

Washington, D.C., May 13, 1926

This supplemental plat, having been properly prepared in accordance with instructions from this office, is hereby accepted.

Thos. C. Havell
Assistant Commissioner

1649-F

Resurvey Township No. 55 North Range No. 68 West of the Sixth Principal Meridian, Wyoming

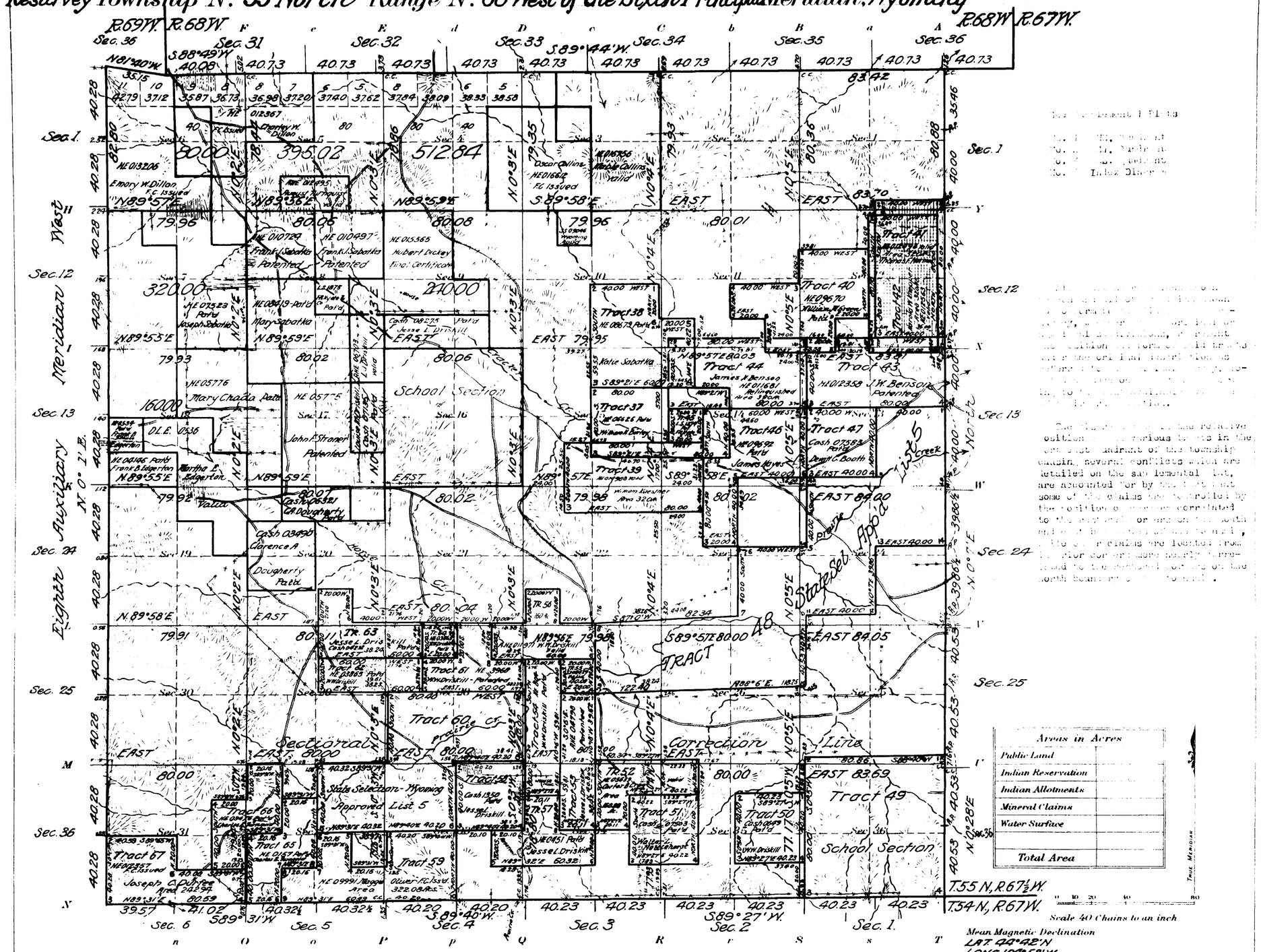
R.69W. R.68W. R.68W. R.67W.
Eighth Auxiliary Meridian West
Sec. 36 Sec. 31 Sec. 32 Sec. 33 Sec. 34 Sec. 35 Sec. 36
Sec. 1 Sec. 12 Sec. 13 Sec. 24 Sec. 25 Sec. 36
Sec. 6 Sec. 5 Sec. 4 Sec. 3 Sec. 2 Sec. 1
S 88°49'W.
S 89°44'W.
S 89°40'W.
S 89°27'W.
Tract 37
Tract 38
Tract 39
Tract 40
Tract 41
Tract 42
Tract 43
Tract 44
Tract 45
Tract 46
Tract 47
Tract 48
Tract 49
Tract 50
Tract 51
Tract 52
Tract 56
Tract 57
Tract 58
Tract 59
Tract 60
Tract 61
Tract 63
Tract 65
Tract 66
Tract 67
School Section
Section Line
Correction Line
State Selection - Wyoming
Approved List 5
Frank Sabatka Patented
Mary Sabatka
Mary Chada Patd
John P. Stroner Patented
Martha L. Edgerton
Clarence A. Dougherty Patd
Emory W. Dillon
Oscar Collins
Hubert Dickey
Katie Sabatka
James N. Benson
J. W. Benson Patented
Jessel L. Driskill
Joseph Sabatka
Joseph Chadra
Walter L. Booth
Dennis C. Booth
William Kirstner
Cash 08225 Patd
Cash 08498 Patd
Cash 13250 Patd
Cash 07388 Patd
Cash 08221 Patd
Cash 08498 Patd
Cash 13250 Patd
Cash 07388 Patd
Cash 08225

Accession no. 2271

Accepted March 2, 1921.

ORIGINAL

Supplemental Plat No. 1

Resurvey NE¼ Township No. 55 North, Range No. 68 West of the Sixth Principal Meridian, Wyoming

Scale 20 Chs. = 1 inch.

Secs. 1, 2, 3, 10, 11, 12, 13, 14, 15

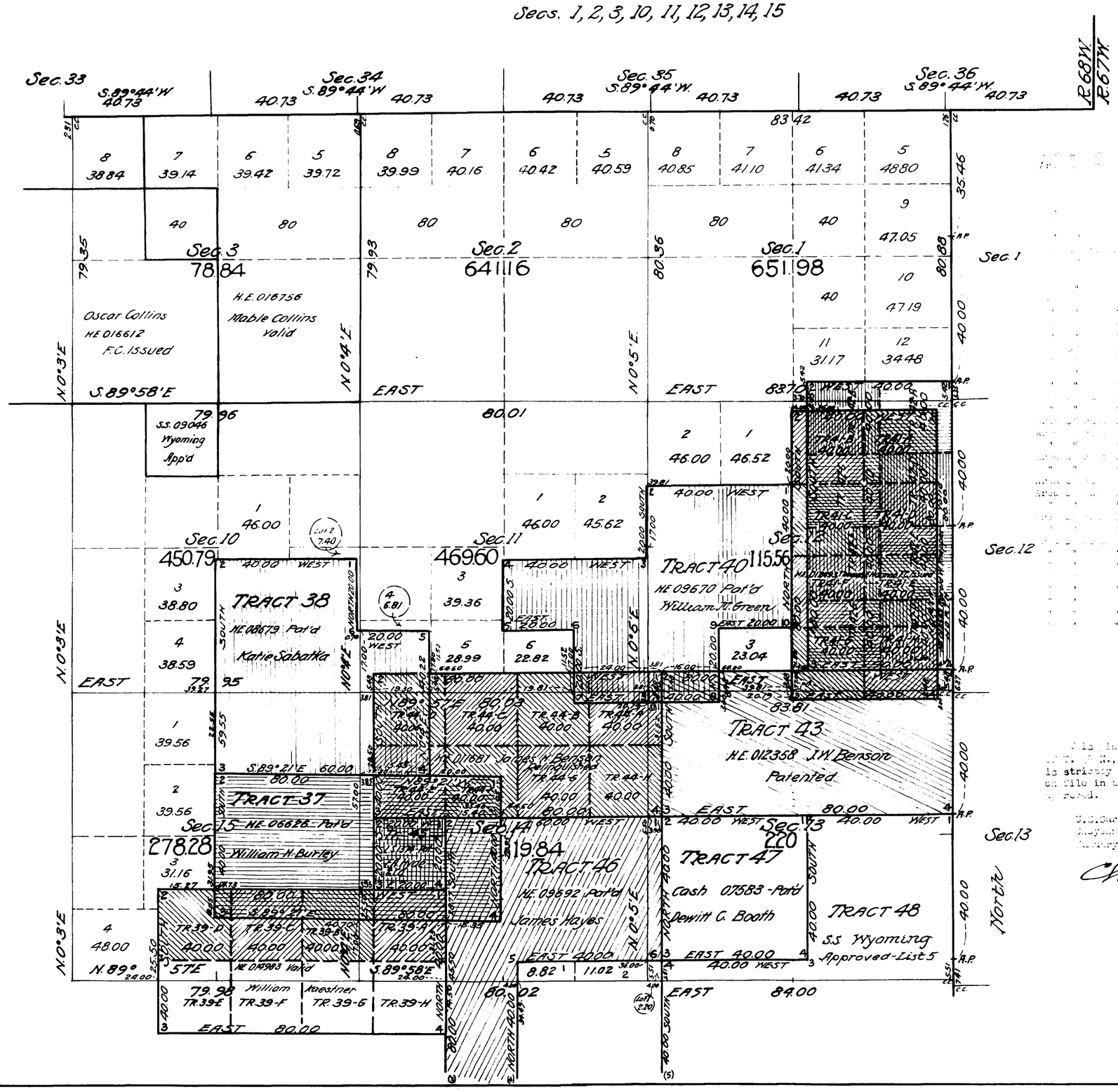

This plat of the resurvey of the N.E. quadrant, of T. 55 N., R. 68 W., of the 6th P.M., Wyoming, is strictly conformable to the field notes thereof, on file in this office, which have been examined and approved.

U.S. Surveyor General's Office,
Cheyenne, Wyoming,
January 5, 1921

Charles L. Decker
Surveyor General.

1649-B.

Trans to Newcastle
Apr 12, 1921

55 - 68

2272

Accepted March 2, 1921.

ORIGINAL

Supplemental Plat No. 2

Resurvey SW¼ Township No. 55 North Range No. 68 West of the Sixth Principal Meridian, Wyoming

Scale 20 Chs. = 1 inch

Secs. 19, 20, 21, 28, 29, 30, 31, 32, 33

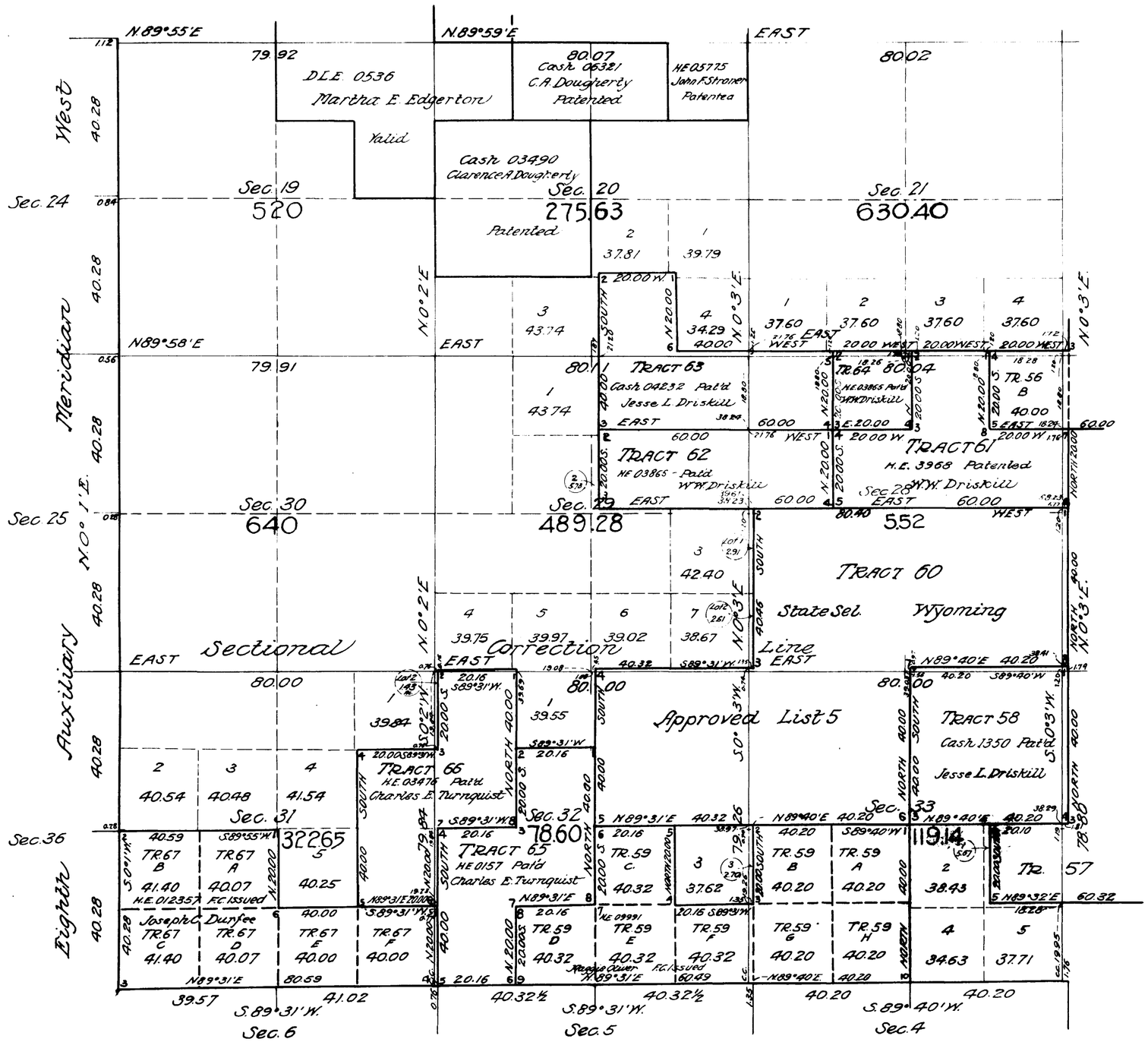

[illegible] is strictly non-commital to [illegible] on file in this office, which have not been finally approved.

U.S. Surveyor General's Office,
Cheyenne, Wyoming,
January 5, 1921

Charles L. Decker
Surveyor General.

GROUP 38

A.D. Davis & M.D. King

1649-C.

55 - 68

2273

Accepted March 2, 1921.

ORIGINAL

Supplemental Plat No. 3

Resurvey S.E.¼ Township No. 55 North, Range No. 68 West of the Sixth Principal Meridian, Wyoming

Scale 20 chs. = 1 inch

Secs. 22, 23, 24, 25, 26, 27, 34, 35, 36

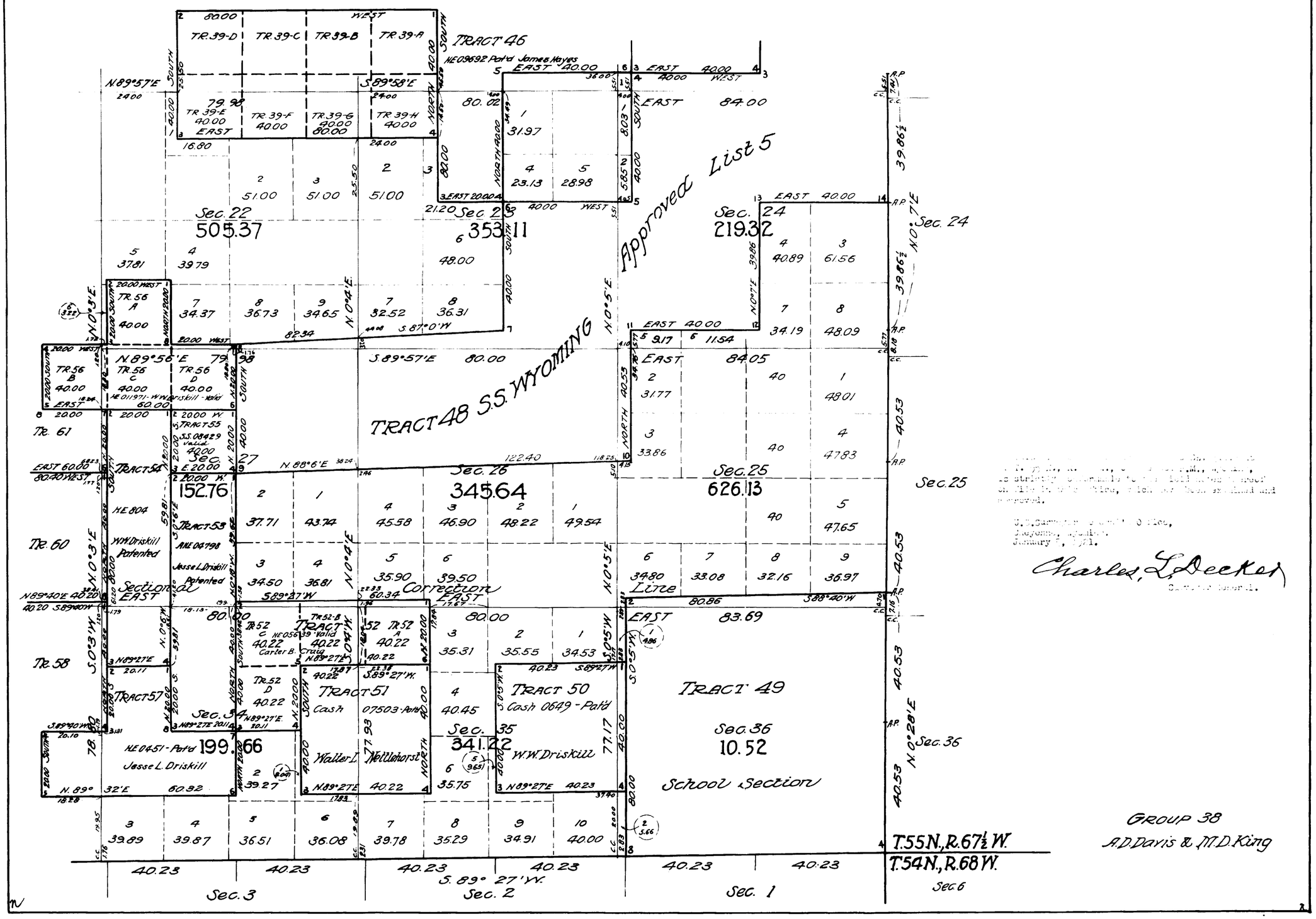

Charles L. Decker

GROUP 38

A.D. Davis & M.D. King

1649-D-

55 - 68

Trans. to Newcastle
Ap. 12, 1921

2274

Accepted March 2, 1921.

ORIGINAL

SUPPLEMENTAL PLAT No. 4

Index Diagram

Resurvey Township No. 55 North, Range No. 68 West of the Sixth Principal Meridian Wyoming

GROUP No. 38

INDEX TO SEGREGATED TRACTS

Resurvey Tract No.	Description by Original Survey T.	R.	Sec.	Subdivisions	Entry Kind	Entry Number	Status in Land Office	Entryman
37	55	68	15	S½N½, N½S½	H.E.	06626	Patented	William H. Burley
38	55	68	10	SW¼, SW¼SE¼				
			15	N½NW¼, NW¼NE¼	H.E.	08679	Patented	Katie Sabatka
39	55	68	14	SW¼SW¼				
			15	SE¼SW¼, S½SE¼				
			22	NE¼NW¼, N½NE¼				
			23	NW¼NW¼	H.E.	014983	Valid	William Kaestner
40	55	68	11	S½NE¼, N½S½, SE¼SW¼, SW¼SE¼	H.E.	09670	Patented	William M. Green
41	55	68	12	W½	H.E.	012493	F.C. Issued	Thomas F. Norman
42	55	68	12	E½	H.E.	012563	Valid	Harold W. Knepper
43	55	68	13	N½	H.E.	012358	Patented	J. W. Benson
44	55	68	14	N½	H.E.	011681	Relinquished	James H. Benson
45	55	68	14	NW¼SW¼	L.S.	1374	Patented	F.A. Hyde & Co.
46	55	68	14	SE¼, E½SW¼				
			23	E½NW¼	H.E.	09692	Patented	James Hayes
47	55	68	13	SW¼	Cash	07583	Patented	Dewitt C. Booth
48	55	68	13	SE¼				
			24	N½, SW¼				
			23	SE¼				
			26	N½				
			27	NE¼	S.S.	List 5	Approved	Wyoming
49	55	68	36	All	School Sec.		Grant	Wyoming
50	55	68	35	S½NE¼, N½SE¼	Cash	0649	Patented	W.W. Driskill
51	55	68	34	SE¼NE¼, NE¼SE¼				
			35	SW¼NW¼, NW¼SW¼	Cash	07503	Patented	Walter L. Nettlehorst
52	55	68	34	N½NE¼, SW¼NE¼				
			35	NW¼NW¼	H.E.	05639	Valid	Carter B. Craig
53	55	68	27	E½SW¼				
			34	E½NW¼	A.H.E.	04798	Patented	Jesse L. Driskill
54	55	68	27	SW¼NW¼, W½SW¼				
			34	NW¼NW¼	H.E.	804	Patented	W.W. Driskill
55	55	68	27	SE¼NW¼	S.S.	08429	Valid	Wyoming
56	55	68	22	SW¼SW¼				
			27	N½NW¼				
			28	NE¼NE¼	A.H.E.	011971	Valid	W.W. Driskill
57	55	68	33	NE¼SE¼				
			34	N½SW¼, SW¼NW¼	H.E.	0451	Patented	Jesse L. Driskill
58	55	68	33	NE¼	Cash	1350	Patented	Jesse L. Driskill
59	55	68	32	SE¼SW¼, NW¼SE¼, S½SE¼				
			33	SW¼	H.E.	09991	F.C. Issued	Maggie Oliver
60	55	68	28	S½				
			32	NE¼				
			33	NW¼	S.S.	List 5	Approved	Wyoming.
61	55	68	28	S½NE¼, NW¼NE¼, SE¼NW¼	H.E.	3968	Patented	W.W. Driskill
62	55	68	28	SW¼NW¼,				
			29	S½NE¼	H.E.	03865	Patented	W.W. Driskill
63	55	68	20	SW¼SE¼				
			28	NW¼NW¼				
			29	N½NE¼	Cash	04232	Patented	Jesse L. Driskill
64	55	68	28	NE¼NW¼	H.E.	03865	Patented	W.W. Driskill
65	55	68	32	W½SW¼, SE¼NW¼, NE¼SW¼	H.E.	0157	Patented	Charles E. Turnquist
66	55	68	31	SE¼NE¼, NE¼SE¼				
			32	W½NW¼	H.E.	03476	Patented	Charles E. Turnquist
67	55	68	31	Lots 3 & 4, E½SW¼, S½SE¼	H.E.	012357	F.C. Issued	Joseph C. Durfee

CLAIMS CONFORMING TO LINES OF THE RESURVEY WITH CHANGED DESCRIPTIONS

Description by Resurvey Sec.	Subdivisions	Description by Original Survey Sec.	Subdivisions	Entry Kind	Entry Number	Status in Land Office	Entryman
3	Lots 5,6,7, S½NE¼, SE¼	3	Lots 1,2,3, S½NE¼, SE¼	HE	016756	Valid	Mable Collins
10	NE¼NW¼	9	NE¼NE¼	SS	09046	Approved	Wyoming
5	Lots 7 & 8, S½NW¼	5	Lots 3 & 4, S½NW¼				
6	Lots 8 & 9, SE¼NE¼, NE¼SE¼	6	Lots 1 & 2, SE¼NE¼, NE¼SE¼	HE	012367	F.C. Iss'd	Charley W. Dillon
6	Lots 10,11, S½NW¼, W½SW¼	6	Lots 3,4,5,6,7, SE¼NW¼				
6	E½SW¼, SW¼SE¼	6	E½SW¼, SW¼SE¼	HE	013206	F.C. Iss'd	Emory W. Dillon
18	NW¼SW¼	18	Lot 3	HE	0534	Patented	Frank B. Edgerton
18	SW¼SW¼, SE¼SW¼	18	Lot 4, SE¼SW¼	HE	04146	Patented	Frank B. Edgerton

January, 1921

Charles L. Decker

1649-E

55 - 68

Trans. to New Castle Apr. 12, 1921

Click Here for Field Notes

2269

TOWNSHIP No 55 NORTH, RANGE No 68 WEST of the 6th Principal MERIDIAN.



Total number of Acres 22,922.77

	Surveys Designated	By Whom Surveyed	Date of Contract	Amount of Surveys Mls	Chs	Lks	When Surveyed	Magnetic Declination
S E N	Township lines	M F Reilly	July 19 1882	17	75	40	Nov 3-5, 1882	17° East
	Subdivisions	" " "	" " "	59	67	57	" 21-23, 1882	16°50' "
	Connections							
	8th Auxiliary M P	T F Stahle	July 11, 1882	6	00	00	Oct 27 1882	

The above Map of Township No 55 North Range No 68 West of the Sixth Principal Meridian Wyoming Territory is strictly conformable to the field notes of the survey thereof on file in this Office, which have been examined and approved

Surveyor Generals Office,
Cheyenne Wyoming
August 27th 1883

Edw. C. David
Surv. Genl

A. Gast & Co. St. Louis Mo.

(22) Indexed

2320

25

EXTERIOR LINES.

Magnetic Variation East. *Scale 3 miles to one inch*

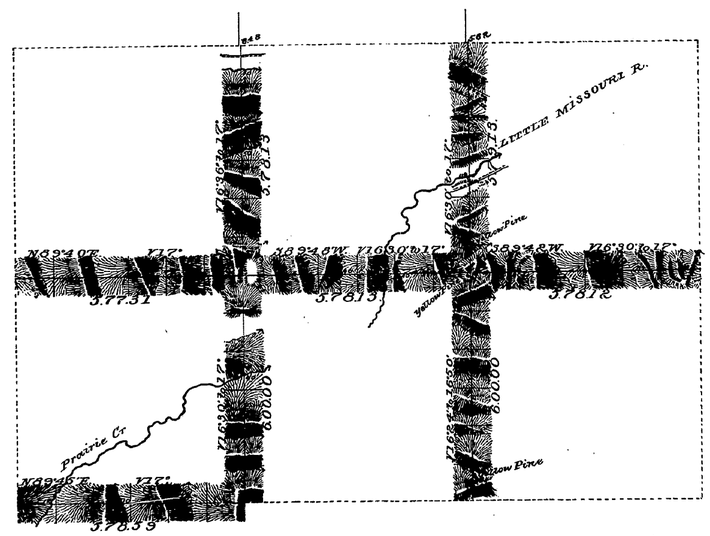

T. 56 N.

T. 55 N.

R. 68 W. R. 67 W. R. 66 W.

Surveys Designated	By Whom Surveyed	Date of Contract	Amount of Surveys Mls. Chs. Lks.	When Surveyed
Exterior lines	M.F. Reilly	July 19th 1882	47 69 41	Nov. 1-6. 1882
Connections	" "	" " "	14 70	" " "

I hereby certify that the above diagram of the exterior lines of Tps 55 & 56 N.; Rgs. 66, 67, & 68 W. of the 6th Principal Meridian, Wyoming Territory, is strictly conformable to the field notes of the survey thereof on file in this Office, which have been examined and approved.

Surveyor General's Office
Cheyenne Wyoming
August 24th 1883

Edw. C. David Sur. Genl.

1667

(21)
Indexed
2210

72

8TH AUXILIARY MERIDIAN WEST

Along the West boundy of Tps. 54, 55, & 56 North between R's 68 & 69 W of the 6th P.M.

Wyoming Territory

Magnetic Var East Scale 40 Chns to 1 inch



Surveys designated	By whom surv^d	Date of Contract	Amt of Surveys	When surv^d
8 Auxiliary M W	I. F. Stahle	July 11 1882	18	Oct. 26. 27 82
Connections	" "	" "	11 52	" "

I hereby certify that the above diagram of the 8th Auxiliary Meridian West in township 54, 55, 56 North between Ranges 68 & 69 West of the 6th Principal Meridian Wyoming Territory is strictly conformable to the field notes of the survey thereof on file in this office which have been examined and approved.
Surveyor Generals Office
Cheyenne Wyo Aug 13 1883

[redacted]
Surveyor General

1087