Resurvey Township No. 56 North, Range No. 60 West of the Sixth Principal Meridian, Wyoming.

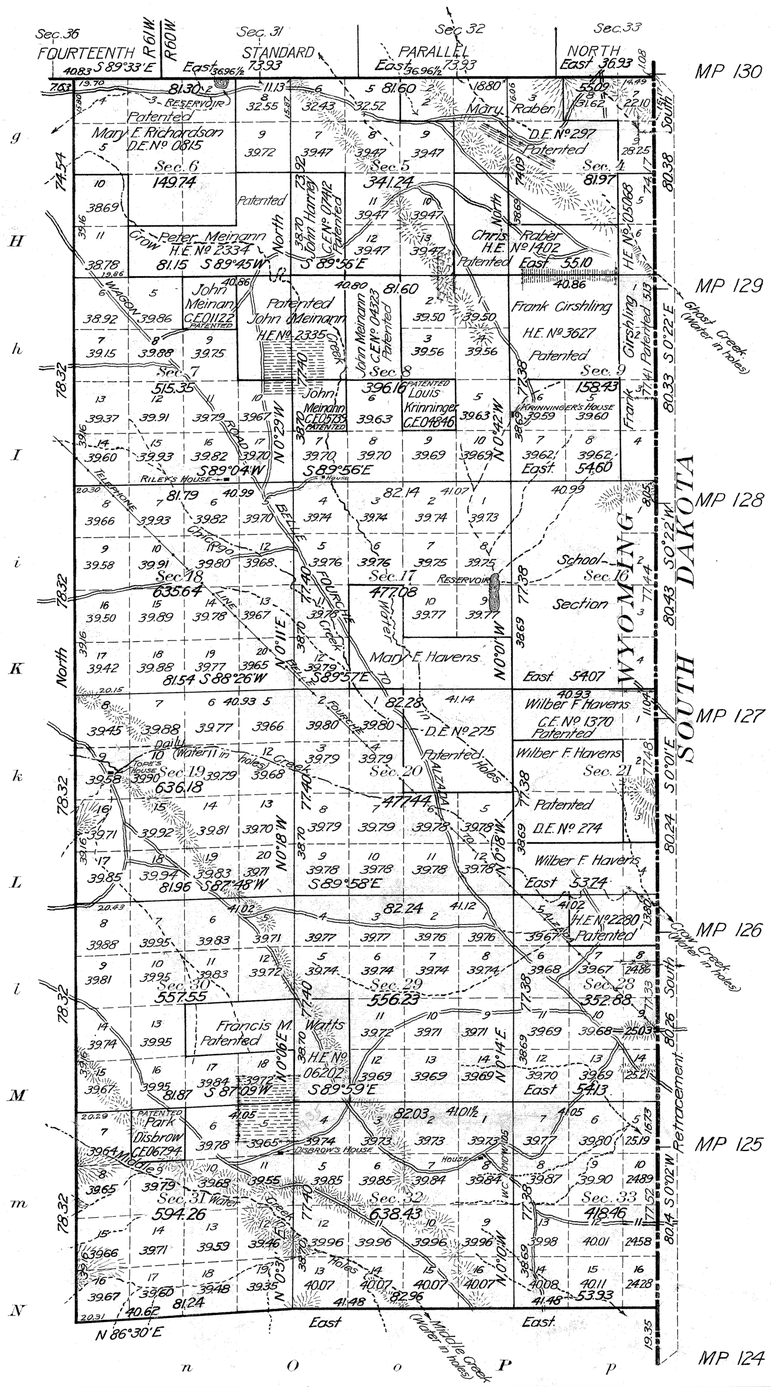

TABLE OF PATENTED ENTRIES				
ORIGINAL SURVEY				
Section	Subdivision	Entry Kind	Entry No.	Entryman
4	Lot 3, S½NW¼, N½SW¼	D.E	297	Mary Raber
5	Lots 1,2. SE¼NE¼	"	"	" "
4	S½SW¼	H.E	1402	Chris Raber
5	E½SE¼	"	"	" "
4	Lots 5,6	H.E.	05068	Frank Girshling
9	Lots 1,2,3,4	"	"	" "
5	W½SW¼	Cash	07412	John Harney
6	Lots 2,3,4,5. SE¼NW¼	D.E.	0815	Mary E Richardson
	SW¼NE¼, NW¼SE¼, NE¼SW¼	"	"	" " "
6	E½SE¼, SW¼SE¼, SE¼SW¼	H.E.	2334	Peter Meinann
7	NW¼NE¼	Cash	01122	John Meinann. Sr.
7	E½NE¼	H.E	2335	John Meinann
8	W½NW¼	"	"	" "
8	E½NW¼	Cash	04323	John Meinann
8	NW¼SW¼	Cash	05739	John Meinann
8	NW¼SE¼	Cash	04846	Louis Krinninger
9	NW¼	H.E	3627	Frank Girshling
16	Lots 1,2,3,4, NW¼SW¼	S.S		State of Wyoming
17	E½SW¼, S½SE¼	D.E.	275	Mary E. Havens
20	NE¼	"	"	" " "
21	Lots 1,2,3, N½NW¼	Cash	1370	Wilber F. Havens
21	S½NW¼, N½SW¼	D.E	274	Wilber F. Havens
21	Lot 4, S½SW¼	H.E	2280	Wilber F. Havens
28	Lot 1, NE¼NW¼	H.E.	"	" " "
29	W½SW¼		06202	Francis M. Watts
30	N½SE¼	H.E	"	" " "
31	NE¼NW¼	Cash	06794	Park Disbrow

Areas in Acres	
Public Land	6987.04
Indian Reservation	
Indian Allotments	
Mineral Claims	
Water Surface	
Total Area	

True Meridian

0 10 20 40 80

Scale 40 Chains to an inch

Mean Magnetic Declination

Latitude 44°48'N

Longitude 104°04'W.

Surveys Designated	By Whom Surveyed	Group No.	Group Date	Amount of Surveys Mls.	chs.	lks.	When Surveyed Begun	Completed
Resurvey Subdivision lines	Pidgeon and Richards	15	Nov. 8, 1912	25	12	15	August 30, 1913	Sept. 2, 1913.
Resurvey Connections	" " "	15	Nov. 8, 1912	1	4	68	Sept. 1 1913	Sept. 2, 1913.
Resurvey 14th Standard Parallel North	" " "	15	Nov. 8, 1912	2	57	99	July 28, 1913	Aug. 18, 1913.
Resurvey South Township Line	" " "	15	Nov. 8, 1912	2	58	13	July 17, 1913	July 17, 1913
Retracement Wyo.-S. Dakota Boundary Line	" " "	15	Nov. 8, 1912	5	61	35	July 2, 1913	July 2, 1913.
Resurvey West Township Line	" " "	15	Nov. 8, 1912	5	66	14	Aug. 27 1913	Aug. 27, 1913
Resurvey Wyo.-S. Dakota Boundary Line	Frank S. Peck	GLO	June 11, 1904	5	62	86	Oct. 24, 1904	Oct. 26, 1904

The above map of Resurvey Township No. 56 North Range No. 60 West of the Sixth Principal Meridian, Wyoming, is strictly conformable to the field notes of the resurvey thereof on file in this office, which have been examined and approved.

U. S. Surveyor General's Office.
Cheyenne, Wyoming. November 24, 1914.

Charles L. Deeter
Surveyor General.

C.B.H.

A.M.T.

2164-A

56 - 60

(27)

Click Here for Field Notes

33

3716

TOWNSHIP No. 56 NORTH, RANGE No. 60 WEST of the 6th Principal MERIDIAN.



Total number of Acres. 10130.30

	Surveys Designated	By Whom Surveyed	Date of Contract	Amount of Surveys Mls Chs Lks	When Surveyed	Magnetic Declination
W. L.	Township lines	N. J. Burnham	October 20, 1881	8 48 14	May 8 & Nov. 30, 1882	15° 40' East
	Subdivisions	" "	" "	25 17 41	Decbr. 11-13, 1882	15° 50 " "
	Connections	" "	" "	72 16	" "	
	14th Guard. P. N.	" "	" "	2 53 17	Novbr. 29, 1882	
	E. Bound. of Wyom.	Rollin J. Reeves	April 6, 1877	5 71 74	July 21, 1877	

The above Map of Township No. 56 North of Range No. 60 West of the Sixth Principal Meridian Wyoming Territory is strictly conformable to the field notes of the survey thereof on file in this Office, which have been examined and approved.

Surveyor General's Office,
Cheyenne Wyoming
March 31st 1884

Edw. C. Davis
Surv. Genl.

2164

A. GAST & CO. ST. LOUIS & N.Y.

56 - 60

27

3712

RESURVEY
TOWNSHIP EXTERIORS

SCALE 160 CHAINS TO ONE INCH

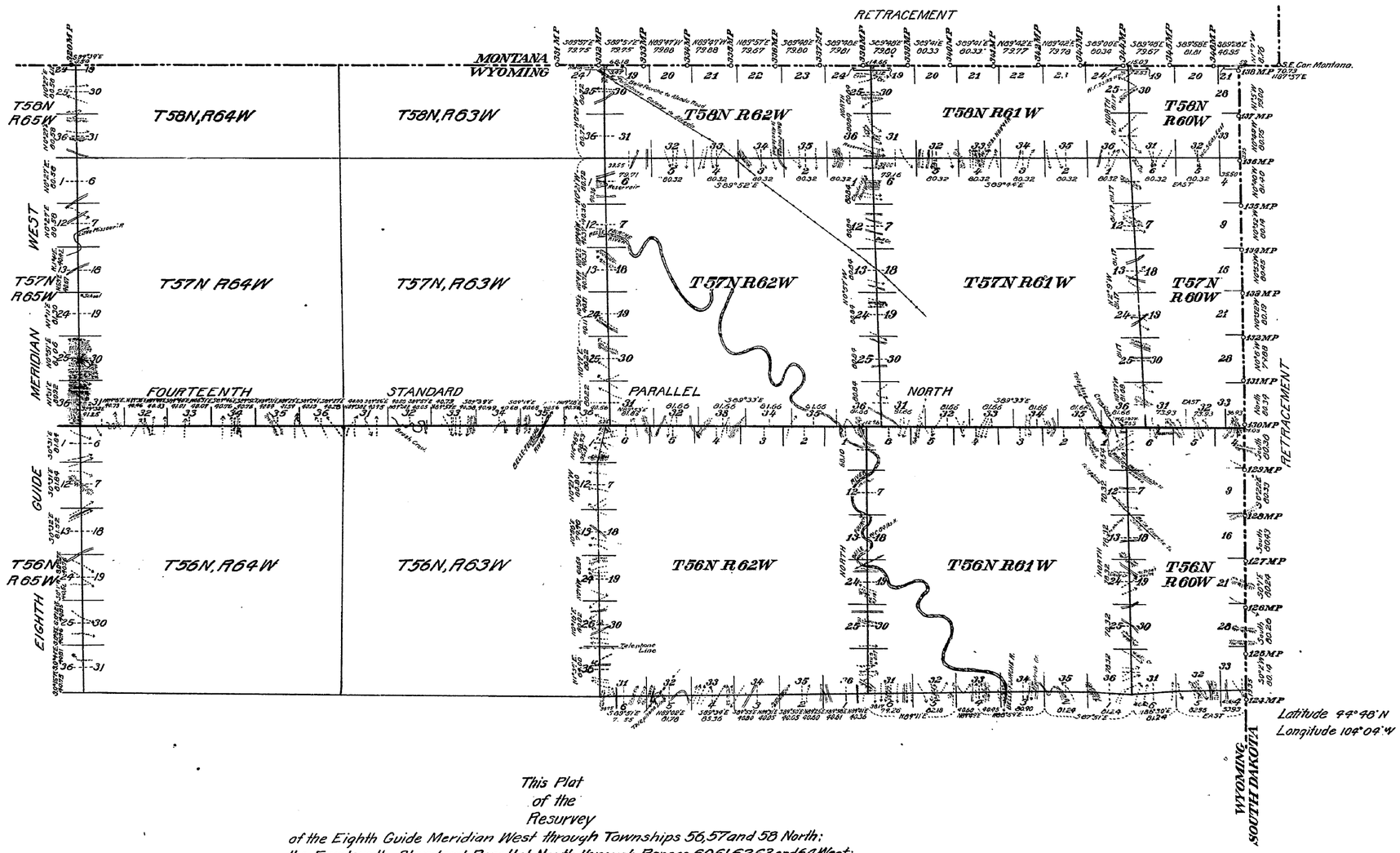

This Plat
of the
Resurvey
of the Eighth Guide Meridian West through Townships 56, 57 and 58 North;
the Fourteenth Standard Parallel North through Ranges 60, 61, 62, 63 and 64 West;
the South Boundaries of Townships 58 North, Ranges 60, 61 and 62 West, and
Townships 56 North, Ranges 60, 61 and 62 West;
the West Boundaries of Ranges 60, 61 and 62 West through Townships 56, [illegible] and 58 North;
and the
Retracement
of the
East Boundary of the State of Wyoming from the 124th Mile Post to the north-east corner of the State, and of the North Boundary thereof from the 332 Mile-Post to the north east corner of the State is strictly conformable to the field notes of the resurvey thereof
by
Pidgeon & Richards
U.S.S. & U.S.T.
under
Group No. 15
dated Nov 8, 1912
which have been examined, approved and filed in this office.
U.S. Surveyor General's Office.
Cheyenne, Wyoming. November 24, 1914

Charles L. Decker
U.S. Surv. Gen.

Surveys Designated	Amount Miles	Chains	Links	When Surveyed
Resurvey Standard Lines	41	02	54	June 25, 1913 Aug 18, 1913
Resurvey Township Lines	71	30	90	June 21, 1913 Aug 4, 1913
Connections	1	72	40	July 11, 1913 Aug 18, 1913
Retracement State Bdy.	29	59	90	Nov. 28, 1912 July 2, 1913

2161

(21)

Indexed

2186

31

EXTERIOR LINES.

Scale 3 miles to 1 inch. Magnetic Variation 21°.

M O N T A N A .

North boundary of Wyoming Terⁿ.

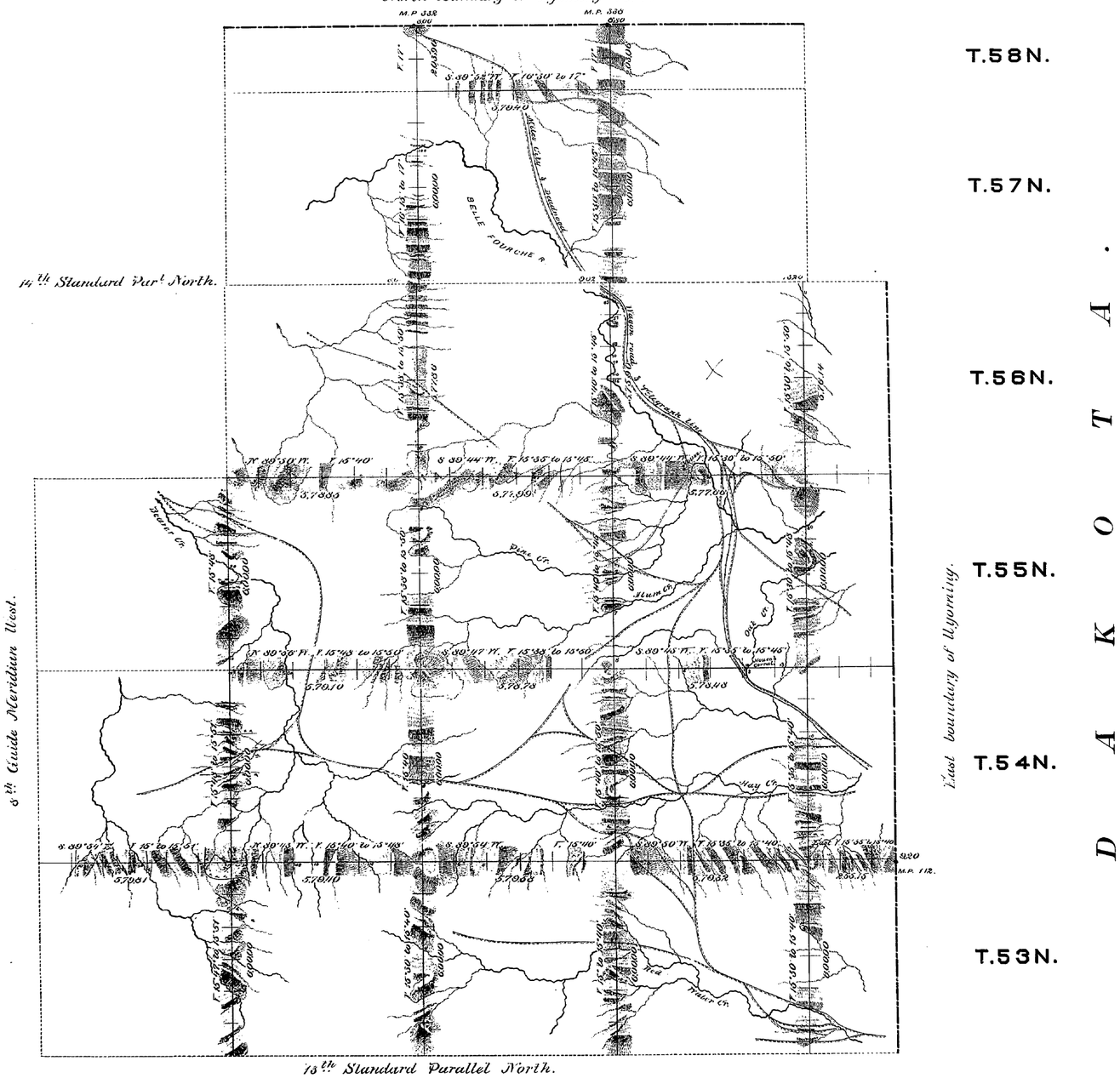

T.58N.

T.57N.

T.56N.

T.55N.

T.54N.

T.53N.

D A K O T A .

R.64W. R.63W. R.62W. R.61W. R.60W.

Surveys designated	By whom surveyed.	Date of contract.	Amt. of surveys. mls.	chs.	lks.	When surveyed.
Exterior lines	N.J. Burnham	Oct. 20. 1881.	174	40	38	Novr 7-Decr. 3rd 1881 & May 5-12, 1882
Connections	" " "	" " "		52	32	" " "

I hereby certify that the above diagram of the exterior lines of Tps. 55, 54, 55 & 56 N. Rgs. 60, 61, 62 & 63 W; Tps. 53 & 54 N. R. 64 W. & Tps. 57 & 58 N. Rg. 62 West of the 6th Principal Meridian, Wyoming Territory, is strictly conformable to the field notes of the survey thereof on file in this Office which have been examined and approved.

Surveyor General's Office,
Cheyenne, Wyo. July 18th 1883.

Edw. C. David
Surveyor General.

1585 A

5979

SHEET NO. 2

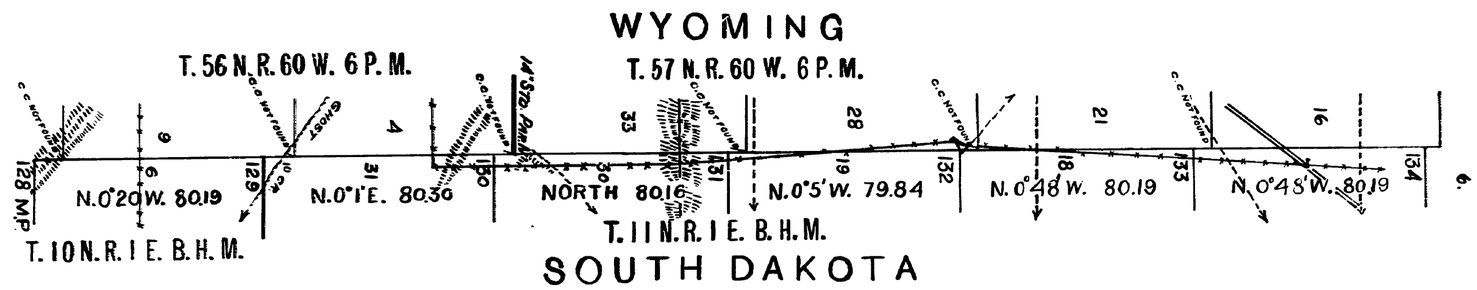

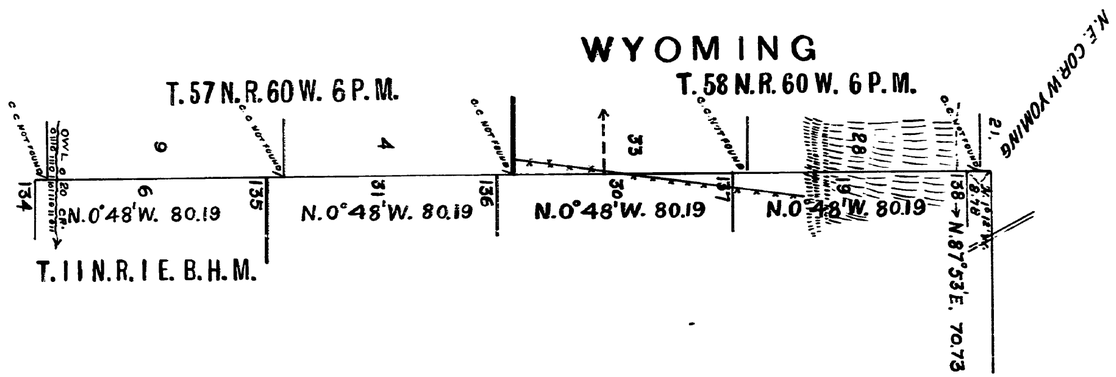

Department of the Interior.
General Land Office.

Washington, D.C. Oct. 3, 1905.

This map of the Resurvey, Remarking and Re-establishing of that part of the West Boundary of the State of South Dakota, from the one hundred and fourt. mile post to the northwest corner of said State (on 5 sheets) surveyed by Frank S. Peck U. S. Surveyor, under his contract with the acting Commissioner of the General Land Office dated June 11, 1904, being conformable to the field notes of the survey thereof on file in this office, is hereby approved.

W. A. Richards

Commissioner.

29

accession no. 5980

Rec'd with letter from Frank S. Peck, U.S. Surveyor, dated Aug. 17, 1905 - 133210-1905

SHEET NO. 1

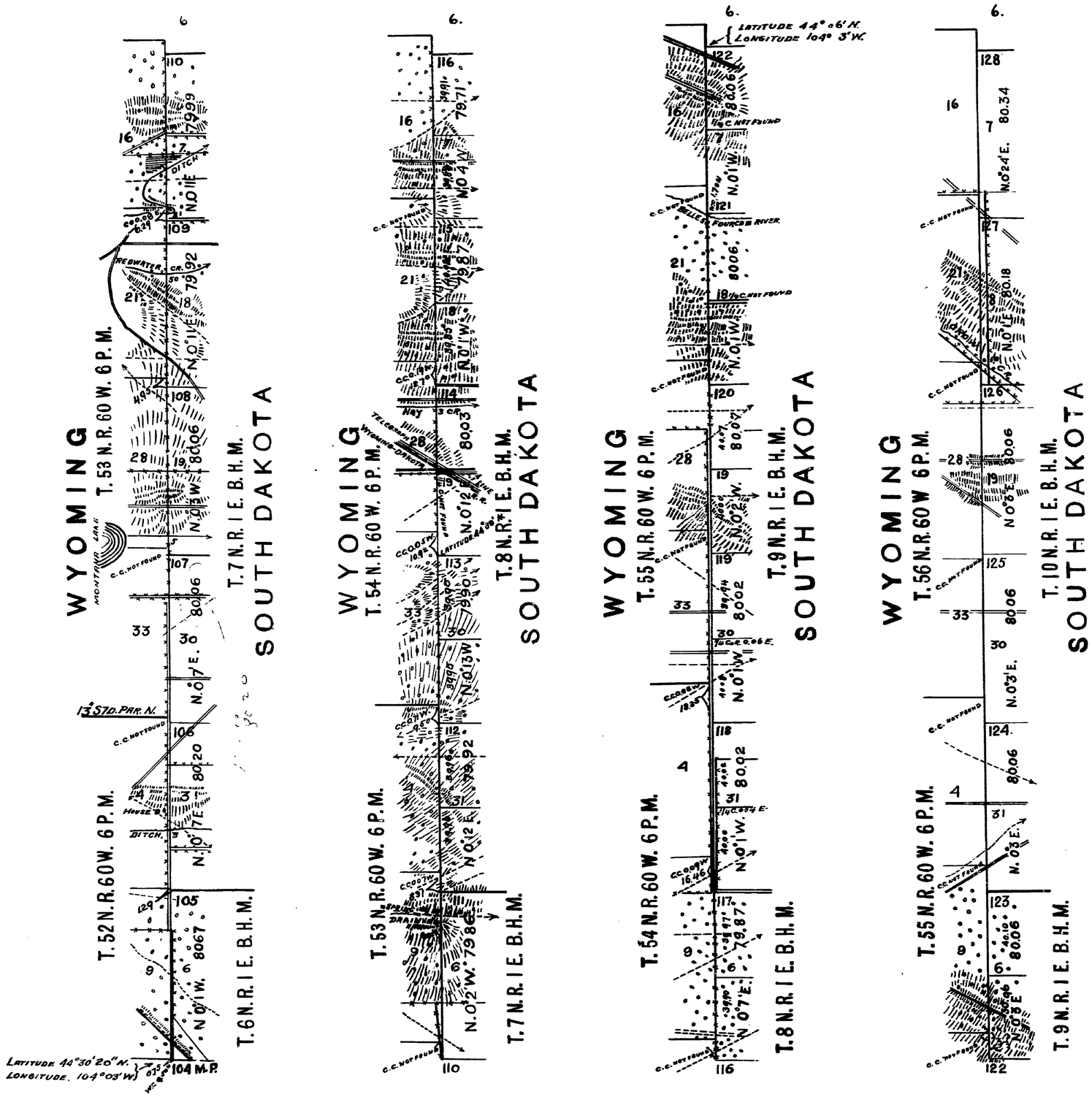

FROM THE 104th MILE POST TO THE 128th MILE POST

MAP

—OF THE—

Re-Survey, Re-Marking and Re-Establishment

—OF THE—

North One Hundred and One Miles

—OF THE—

West Boundary of South Dakota

—BY—

FRANK S. PECK,
U. S. Surveyor,

Under Contract with the Hon. Commissioner, G. L. O. Dated June 11, 1904.
And Special Instructions Dated July 1, 1904.

Surveyed from Oct. 21 to Nov. 3, 1904.

Scale: 40 Chains=1 Inch.

30