2160

(4-675a)

Survey Accepted July 20, 1917
G.L.O.

Resurvey Township Nº 56 North, Range Nº 64 West of the Sixth Principal Meridian, Wyoming



INDEX TO SEGREGATED TRACTS								
Re-survey	Original Survey							
Tract Nº	T.	R.	Sec.	Subdivisions	Entry Kind	Entry Nº	Status in Land Office	Entryman
37	56	64	11	S½SE¼				
			12	W½SW¼	H.E.	435	Patented	John H. Gray
38	56	64	14	NE¼	A.H.E.	06816	Intact	Andrew P. George
39	56	64	13	NW¼	H.E.	06252	Intact	Andrew P. George
40	56	64	13	S½SW¼, NE¼SW¼, SW¼SE¼	Cash	510	Patented	George H. Harris

"The resurvey represented by this plat was made for purpose of restoring all lost or obliterated corners, and relocating and marking out upon the ground the Exterior and Subdivisional lines, in accordance with the original survey, approved July 28, 1883.

Titles and areas based upon the original approved plat remain undisturbed for position and description with the exception of the following parcels:- Segregated Tracts No. 37, 38, 39 and 40; Lots 1 & 2 Sec. 11; Lot 1 Sec. 12; Lots 1, 2 & 3. Sec. 13; Lots 1 & 2 Sec. 14; Lots 1, 2 & 3 Sec. 24."

Areas in Acres	
Public Land	
Indian Reservation	
Indian Allotments	
Mineral Claims	
Water Surface	
Total Area	

Scale 40 Chains to an inch

Mean Magnetic Declination
Latitude 44°48'N
Longitude 104°28'W.

Surveys Designated	By Whom Surveyed	Group No.	Group Date	Amount of Surveys Mls.	chs.	lks.	When Surveyed Begun	Completed
Resurvey Subdivisions	Pidgeon & Richards	24	August 29, 1913	60	51	20	August 2, 1914	August 18, 1914
Connections	" "	"	" "		26	65	July 13, 1914	August 18, 1914
Resurvey 14th St. Par.	" "	15	November 8, 1912	6	02	54	June 23, 1913	June 23, 1913
Resurvey 8th Guide Mer.	" "	"	" "	6	09	37	June 27, 1913	June 27, 1913
Resurvey South Boundary	Saxon & Pidgeon	19	April 12, 1913	5	79	91	October 31, 1913	November 2, 1913
Resurvey East Boundary	Pidgeon & Richards	24	August 29, 1913	6	08	80	July 10, 1914	July 13, 1914
Subdivision of Sections	William H. Richards Jr.	"	September 21, 1916	4	05	86	October 17, 1916	October 17, 1916
Private Land Claims	" "	"	" "	7	43	87	October 19, 1916	October 21, 1916
Connections	" "	"	" "		69	44	October 19, 1916	October 21, 1916

The above map of Resurvey Township No. 56 North Range No. 64 West of the Sixth Principal Meridian Wyoming is strictly conformable to the field notes of the resurvey thereof on file in this office, which have been examined and approved

U. S. Surveyor General's Office.
Cheyenne, Wyoming December 9, 1916

Charles L. Decker
Surveyor General.

56 - 64

Frank Sundance

1571-A

Click Here for Field Notes

2159

3.9

TOWNSHIP No. 56 NORTH, RANGE No. 64 WEST of the 6th Principal MERIDIAN.

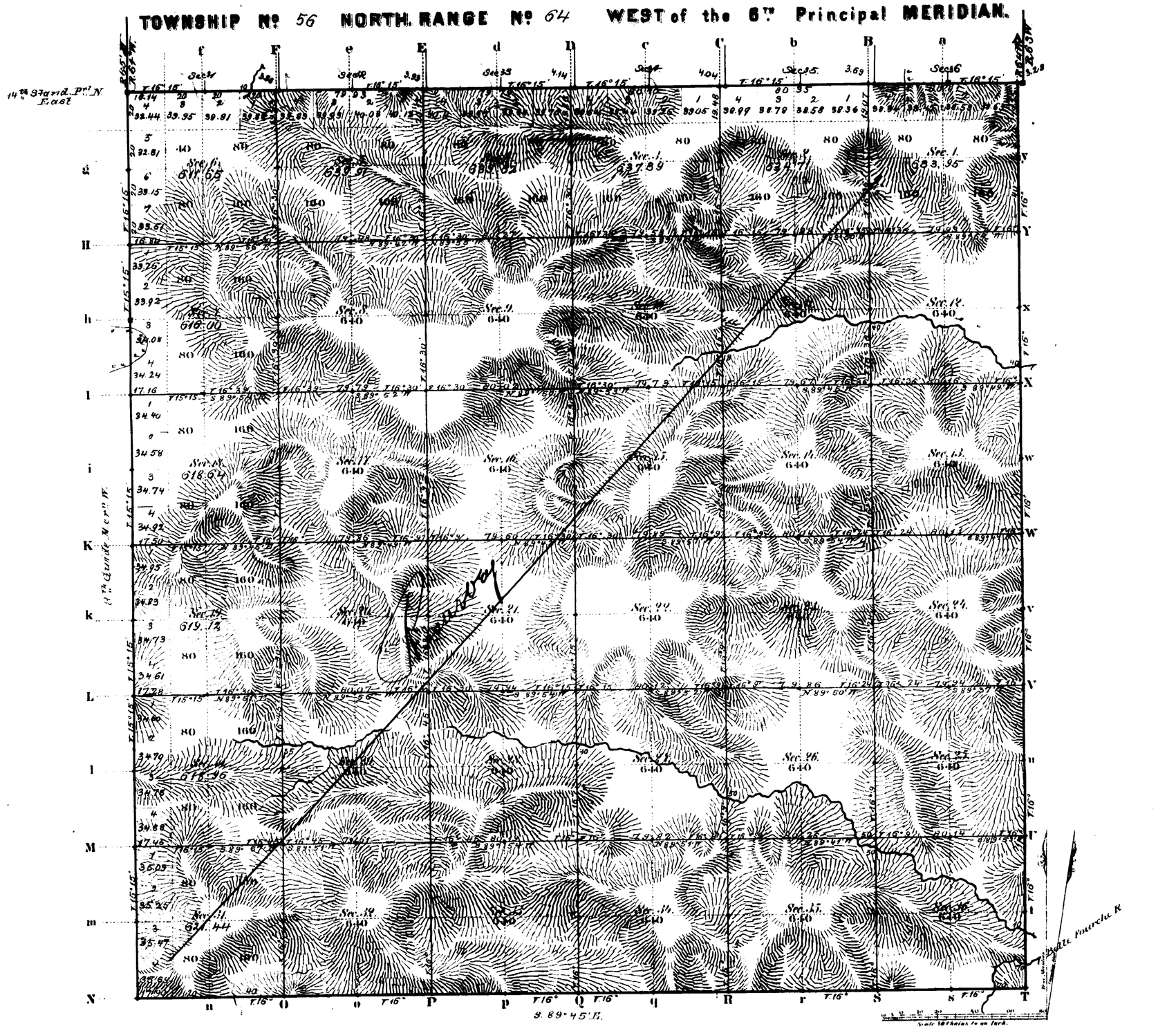

Total number of Acres 22891.39

Surveys Designated	By Whom Surveyed	Date of Contract	Amount of Surveys M. Ch. Lks.	When Surveyed	Magnetic Declination
E. & S. Township lines	Ed. F. Slade	April 22, 1882	11 77 15	May 18, 19, 1882	16° East
Subdivisions	" " "	" " "	59 62 61	June 16-20, 1882	16° 20' "
Connections	" " "	" " "	19 56	" " "	"
14th Stand. P.N.	N. J. Burnham	Oct. 20 1881	6 03 28	May 4, 6, 1882	
6th Guide N. W.	" " "	" " "	6 00 01	Nov. 5, 1881	

The above Map of Township No. 56 North Range No. 64 West of the Sixth Principal Meridian Wyoming Territory is strictly conformable to the field notes of the survey thereof on file in this Office, which have been examined and approved

Surveyor Generals Office, Cheyenne Wyoming July 28th 1883

Edw. C. Davis
Asst. Gen.l

A. Gast & Co. St. Louis Mo.

1571

56 - 64

27
Indexed

3712

RESURVEY

TOWNSHIP EXTERIORS

SCALE 160 CHAINS TO ONE INCH

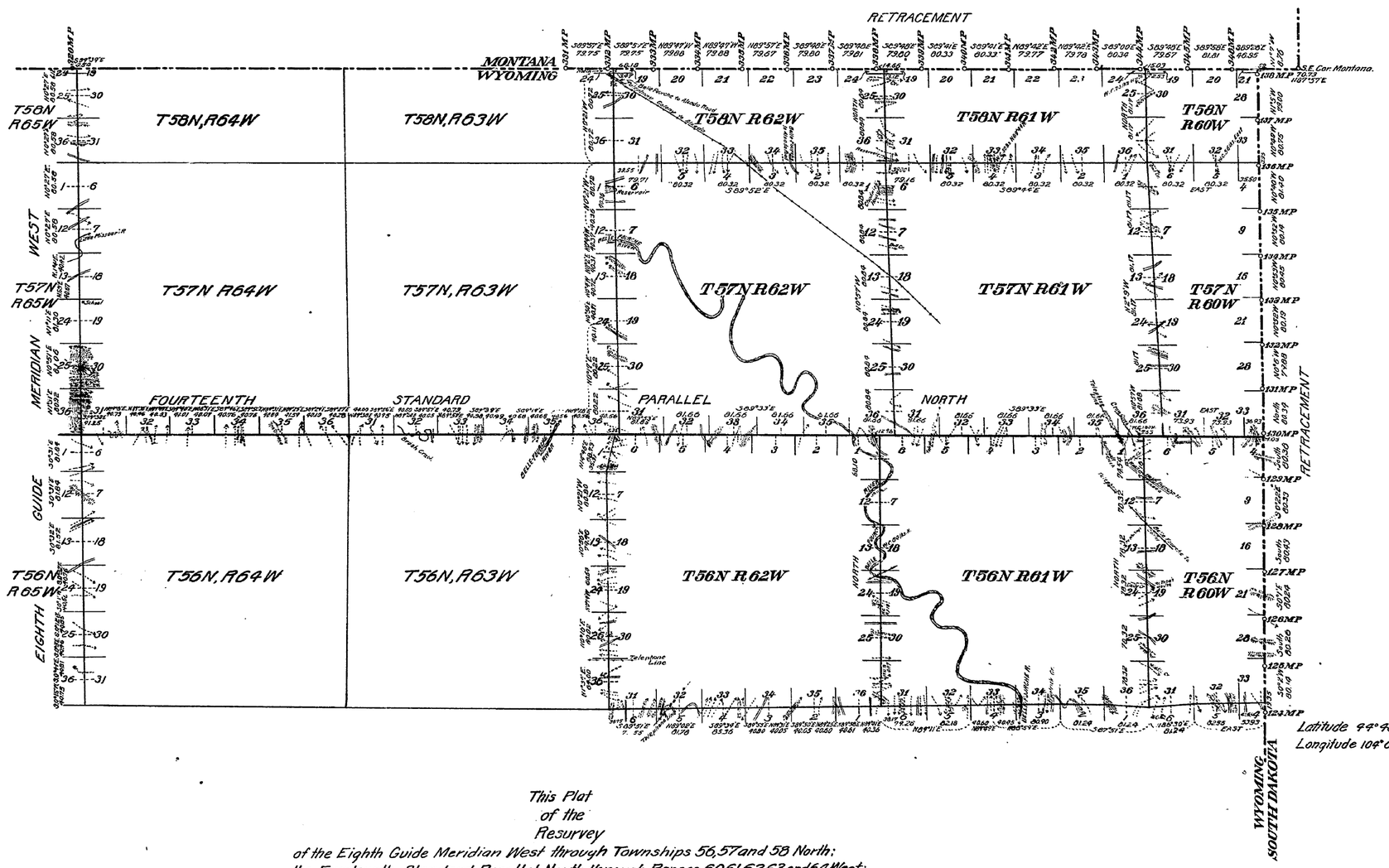

This Plat
of the
Resurvey
of the Eighth Guide Meridian West through Townships 56, 57 and 58 North;
the Fourteenth Standard Parallel North through Ranges 60, 61, 62, 63 and 64 West;
the South Boundaries of Townships 58 North, Ranges 60, 61 and 62 West, and
Townships 56 North, Ranges 60, 61 and 62 West;
the West Boundaries of Ranges 60, 61 and 62 West through Townships 56, 57 and 58 North;
and the
Retracement
of the
East Boundary of the State of Wyoming from the 124th Mile Post to the north-east corner of the State, and of the North Boundary thereof from the 332 Mile-Post to the north east corner of the State is strictly conformable to the field notes of the resurvey thereof
by
Pidgeon & Richards
U.S.S. & U.S.T.
under
Group No. 15
dated Nov 8, 1912
which have been examined, approved and filed in this office.
U.S. Surveyor General's Office.
Cheyenne, Wyoming. November 24, 1914

Charles L. Decker
U.S. Surv. Gen.

Surveys Designated	Amount			When Surveyed
	Miles	Chains	Links	
Resurvey Standard Lines	41	02	54	June 25, 1913 Aug 18, 1913
Resurvey Township Lines	71	30	90	June 21, 1913 Aug 4, 1913
Connections	1	72	40	July 11, 1913 Aug 18, 1913
Retracement State Bdy.	29	59	90	Nov. 28, 1912 July 2, 1913

R.H.G.

(21)

2185

30

8TH GUIDE MERIDIAN WEST.

From the 13th Standard Parallel N. to the North Boundary of Wyoming, between Ranges 64 & 65 W. of the 6th Principal Meridian Wyoming Territory.
Scale 40 Chains to 1 inch. Magnetic Var: E.

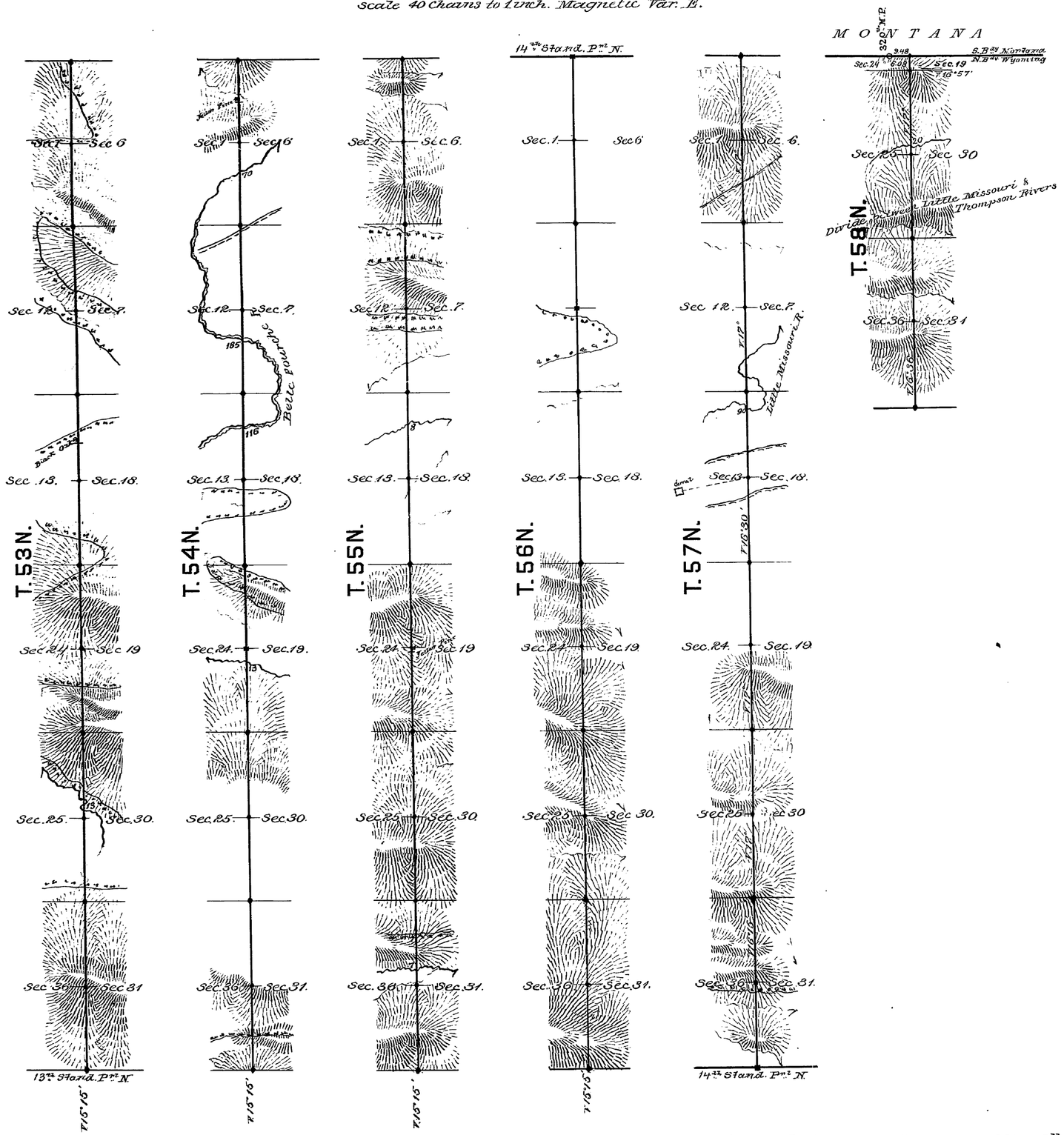

Surveys Designated	By Whom Surveyed	Date of Contract	Amount of Surveys.			When Surveyed.
			mls	chs	lks	
8th Guide Mer. W.	N.J. Burnham	Oct. 20th 1881	32	06	08	Nov. 3-6 1881
Connections	" " "	" " "		9	48	" " "

I hereby certify that the above diagram of the 8th Guide Meridian W. from the 13th Standard Parallel N. to the North Boundary of Wyoming, between R's 64 & 65 W. of the 6th Principal Meridian Wyoming Territory, is strictly conformable to the field notes of the survey thereof on file in this Office, which have been examined and approved.
Surveyor General's Office,
Cheyenne Wyoming. July 15th 1883 } Edw. C. David Surv. Genl
" "

1585

(21)

2188

50

EXTERIOR LINES.

Scale 3 miles to 1 inch. Magnetic Variation East.

M O N T A N A .

North Boundary of Wyoming

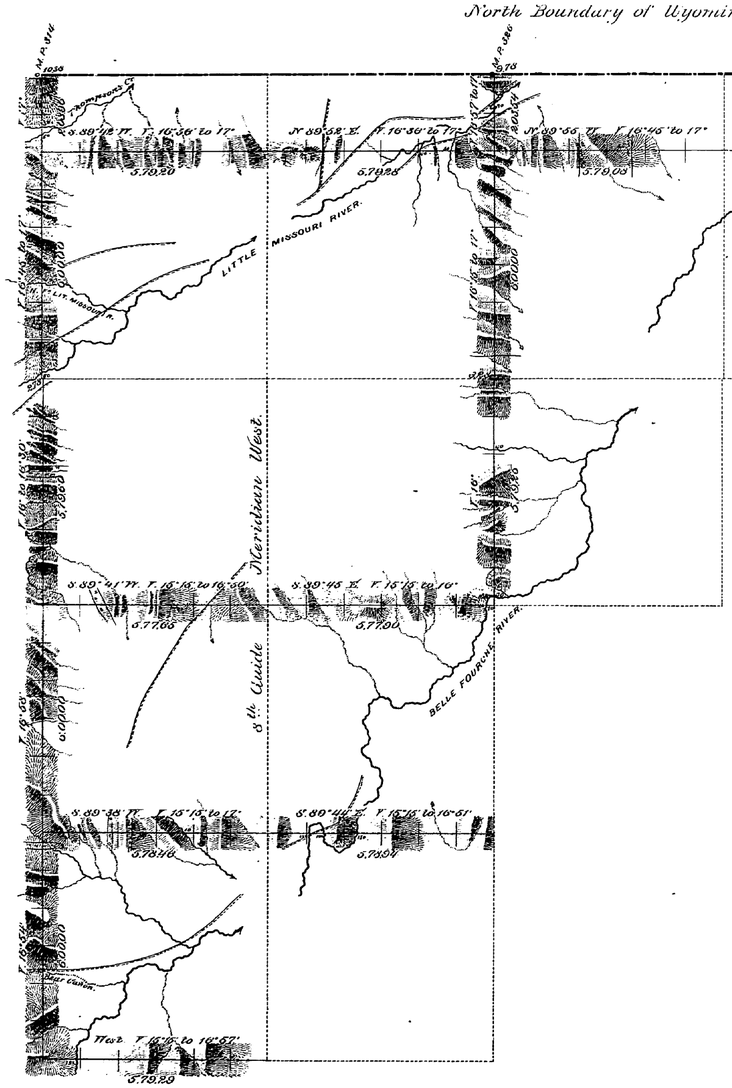

East Boundary of Wyoming.

T.58N.

T.57N.

R.62W. R.61W. R.60W. T.56N.

T.55N.

T.54N.

D A K O T A .

Surveys designated.	By whom surveyed	Date of contract.	Amt. of surveys			When surveyed.
			mls.	chs	lks.	
Exterior lines	Ed. F. Stahle	April. 22, 1882	102	02	51	May 10- 27, 1882.
Connections	- - -	- - -		27	36	" " "

I hereby certify that the above diagram of the Exterior lines of T. 57 & 58 N. R. 60, 61, 63, 64 & 65 W. T. 56 N. R. 63, 64, 65 W. T. 54 & 55 N. R. 64 & 65 West of the 6th Principal Meridian, Wyoming Territory, is strictly conformable to the field notes of the survey thereof on file in this Office which have been examined and approved.

Surveyor Generals Office,
Cheyenne, Wyo. July 28th, 1883

Edw. C. Davis
Surveyor General.

1586 A