2145

(4-675 a)

Accepted Oct. 27, 1921
ORIGINAL.

SUPPLEMENTAL PLAT NO. 1.

Resurvey Township No. 56 North Range No. 65 West of the Sixth Principal Meridian, Wyoming

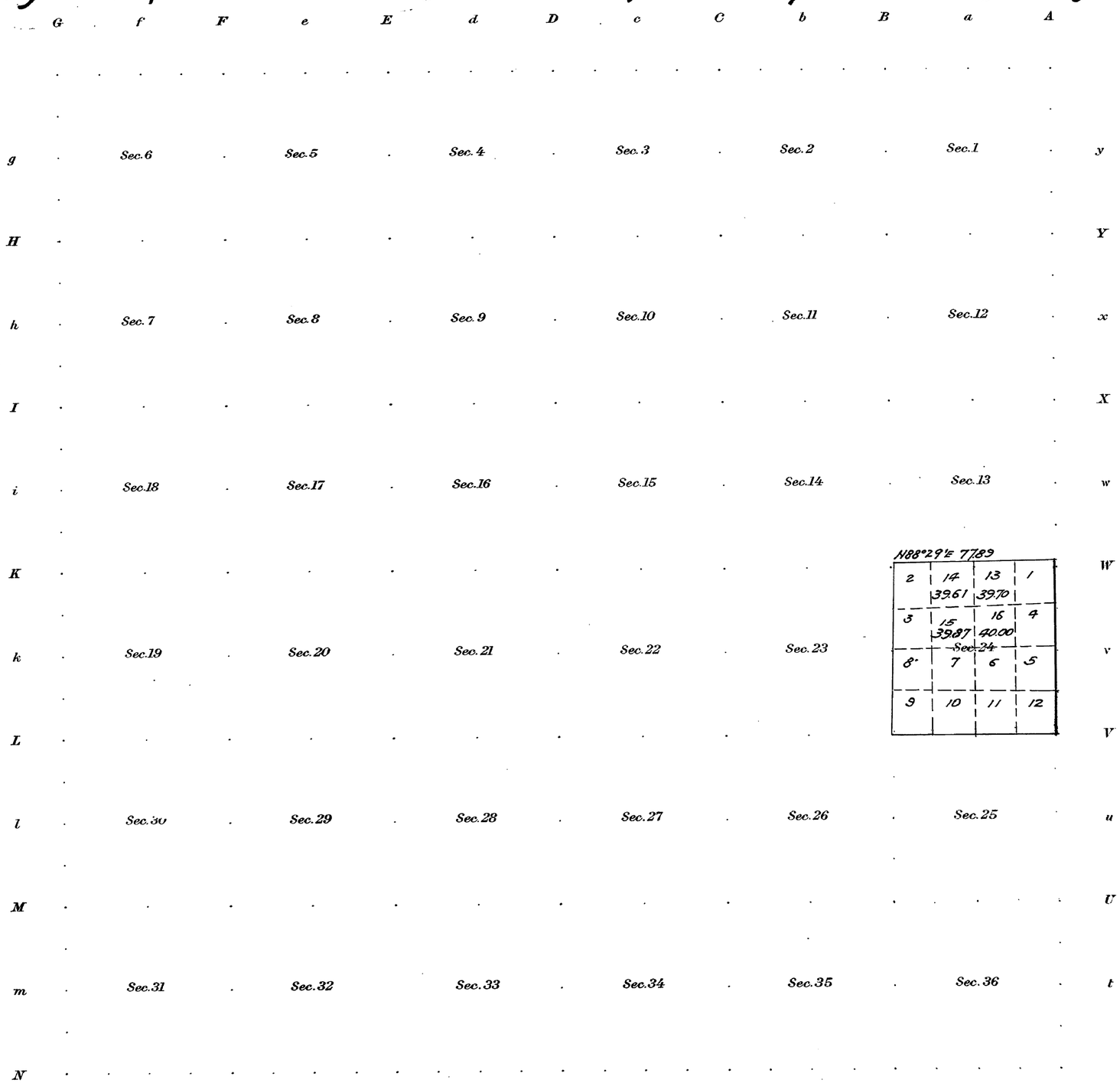

This Supplemental Plat of Section 24, Township No. 56 North, Range No. 65 West, of the Sixth Principal Meridian, Wyoming, is prepared in accordance with directions given in Commissioner's letter "E" 987199 dated June 27, 1921, for the purpose of clearing the record of R.D.S. 05292, Henry G. Ware, erroneously shown as a patented claim on official plat of resurvey approved September 14, 1916, and replatting the original W½NE¼ and E½NW¼ Section 24, as public lands of the United States, and is hereby approved.

Office of U. S. Surveyor General,
Cheyenne, Wyoming, July 5, 1921.

Charles L. Decker
Surveyor General.

Areas in Acres	
Public Land	
Indian Reservation	
Indian Allotments	
Mineral Claims	
Water Surface	
Total Area	

TRUE MERIDIAN

0 10 20 40 80

Scale 40 Chains to an inch

Mean Magnetic Declination.....

Surveys Designated	By Whom Surveyed	Contract		Amount of Surveys			When Surveyed	
		No.	Date	Mls.	chs.	lks.	Begun	Completed

The above map of Township No..... Range No..... of the..... Meridian..... is strictly conformable to the field notes of the survey thereof on file in this office, which have been examined and approved

U. S. Surveyor General's Office.

Surveyor General.

1564-B.

Trans to Newcastle
Nov. 12, 1921

56 - 65

2144

(4-675 a)

Resurvey Township No. 56 North, Range No. 65 West of the Sixth Principal Meridian, Wyoming

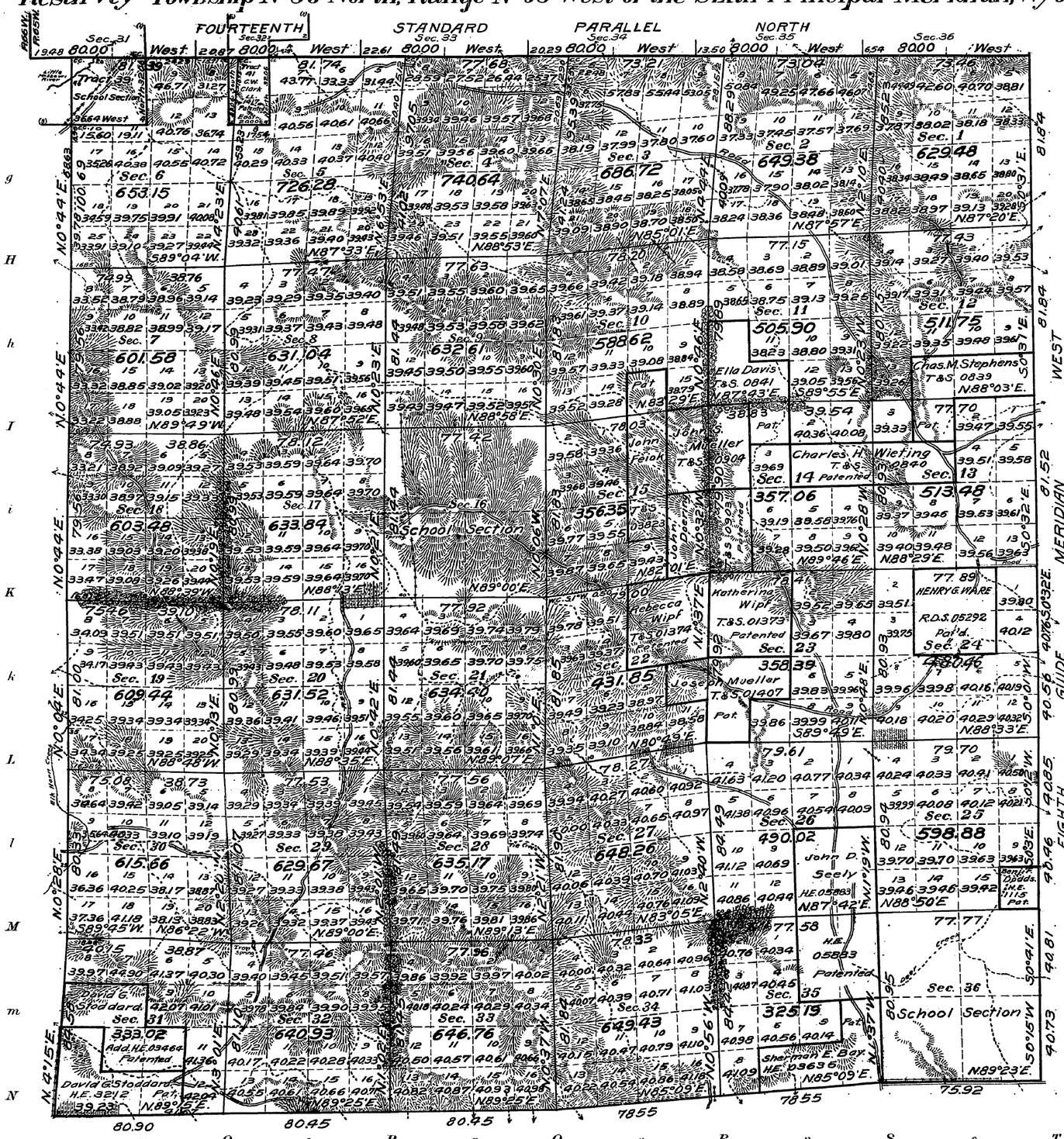

Sec	Subdivision	Entry Kind	Entry Number	Entryman
10	SW¼SE¼			
15	W½NE¼, NW¼SE¼	T&S	03823	John Feiok
11	W½SW¼, SE¼SW¼			
14	NE¼NW¼	T.&S.	0841	Ella Davis
12	S½SE¼, SE¼SW¼			
13	NE¼NW¼	T&S	0839	Chas. M. Stephens
13	S½NW¼			
14	S½NE¼	T&S	0840	Chas. H Wieting
14	W½NW¼			
15	E½NE¼	T&S	0904	John S. Mueller.
14	W½SW.			
15	E½SE¼	T&S	0903	John Doering
22	NE¼	T&S	01374	Rebecca Wipf
23	NW¼	T&S	01373	Katherina Wipf
22	NE¼SE¼			
23	W½SW¼, NE¼SW¼	T&S	01407	Joseph Mueller
24	E½NW¼, W½NE¼	R.D.S.	05292	Henry G. Ware
25	SE¼SE¼	H.E.	1115	Benjamin F. Dodds
26	SE¼			
35	NE¼	H.E.	05883	John D. Seely
31	Lot 2, SE¼NW¼, NE¼SW¼, NW¼SE¼	Add'l H.E.	03464	David G. Stoddard
31	Lots 3, 4, SE¼SW¼, SW¼SE¼	H.E.	3212	David G. Stoddard
35	E½SE¼, SW¼SE¼, SE¼SW¼	H.E.	03635	Sherman E. Bay.
16	All	S.S.		Wyoming
36	All	S.S.		Wyoming

INDEX TO SEGREGATED TRACTS

Resurvey Tract No.	T	R	Sec.	Original Survey Subdivision	Entry Kind	Entry No.	Status in Land Office	Entryman
39	57	66	36	All	SS		Valid	Wyoming
41	57	65	31	W½SE¼, S½NE¼	LL	1417	Patented	C.W. Clark

Areas in Acres	
Public Land	19380.41
Indian Reservation	
Indian Allotments	
Mineral Claims	
Water Surface	
Total Area	

Scale 40 Chains to an inch

Mean Magnetic Declination
Longitude 104°36' W
Latitude 44°47' N

Surveys Designated	By Whom Surveyed	Group No.	Group Date	Amount of Surveys Mls.	chs.	lks.	When Surveyed Begun	Completed
Resurvey Subdivisions	Wilford W. Utterback	22	April 21, 1913	6	30	67	July 12, 1914	July 31, 1914
Connections	" "	"	" "	2	11	99	" "	" "
Resurvey North Boundary	R.E. Chase	21	April 19, 1913	5	60	52	June 4, 1914	June 6, 1914
Resurvey West Boundary	Utterback & Kelly	22	April 21, 1913	6	25	72	July 10, 1914	July 25, 1914
Resurvey South Boundary	" "	"	" "	5	74	82	July 6, 1914	July 7, 1914
Resurvey East Boundary	Pidgeon & Richards	15	Nov. 8, 1912	6	09	37	June 25, 1913	June 27, 1913
Segregated Tract 39	R.E. Chase	21	April 19, 1913		68	70	July 24, 1914	July 24, 1914
Segregated Tract 41	W. H. Richards	21	November 15, 1915	1	04	12	August 25, 1916	August 28, 1916

The above map of resurvey Township No. 56 North Range No. 65 West of the Sixth Principal Meridian Wyoming is strictly conformable to the field notes of the survey thereof on file in this office, which have been examined and approved.

U. S. Surveyor General's Office.
Cheyenne, Wyoming, September 14, 1916

Charles L. Decker
Surveyor General.

56 - 65

1564-A.

Total 23,322.00

(21)

Click Here for Field Notes

2143

46

TOWNSHIP No 56 NORTH. RANGE No 65 WEST of the 6th Principal MERIDIAN.

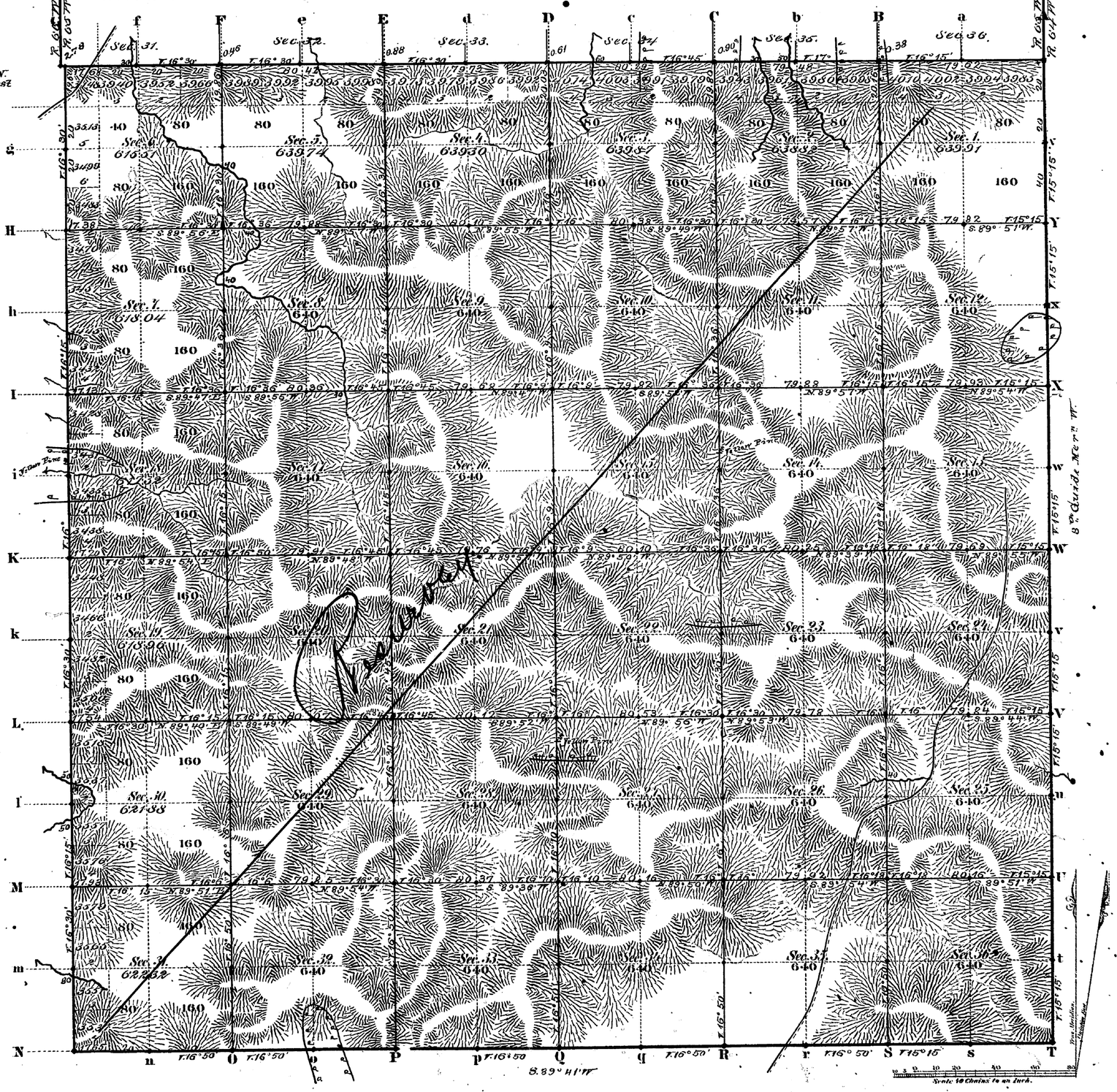

Total number of Acres. 22911.67

Surveys Designated	By Whom Surveyed	Date of Contract	Amount of Surveys Mi	Ch	Lks	When Surveyed	Magnetic Declination
S. & W. Township lines	Ed. F. Stahle	April 22, 1882	11	77	25	May 24 to 25, 1882	16° 32' East
Subdivisions	" " "	" " "	59	66	87	June 12-15, 1882	16° 15' " "
Connections	" " "	" " "		3	23	" " "	
14th Stand. P.N.	" " "	" " "	5	77	22	May 8, 1882	
8th Guide N.W.	N. J. Burnham	Octob. 20, 1881	6	00	00	Nov. 5, 1881	

The above Map of Township No 56 North Range No 65 West of the Sixth Principal Meridian Wyoming Territory is strictly conformable to the field notes of the survey thereof on file in this Office, which have been examined and approved.

Surveyor General's Office,
Cheyenne Wyoming
July 20th 1883

Edw. C. David
Sur. Gen.l

A. Gast & Co. St. Louis Mo.

1564

Case 56-65

27

3712

RESURVEY
TOWNSHIP EXTERIORS

SCALE 160 CHAINS TO ONE INCH

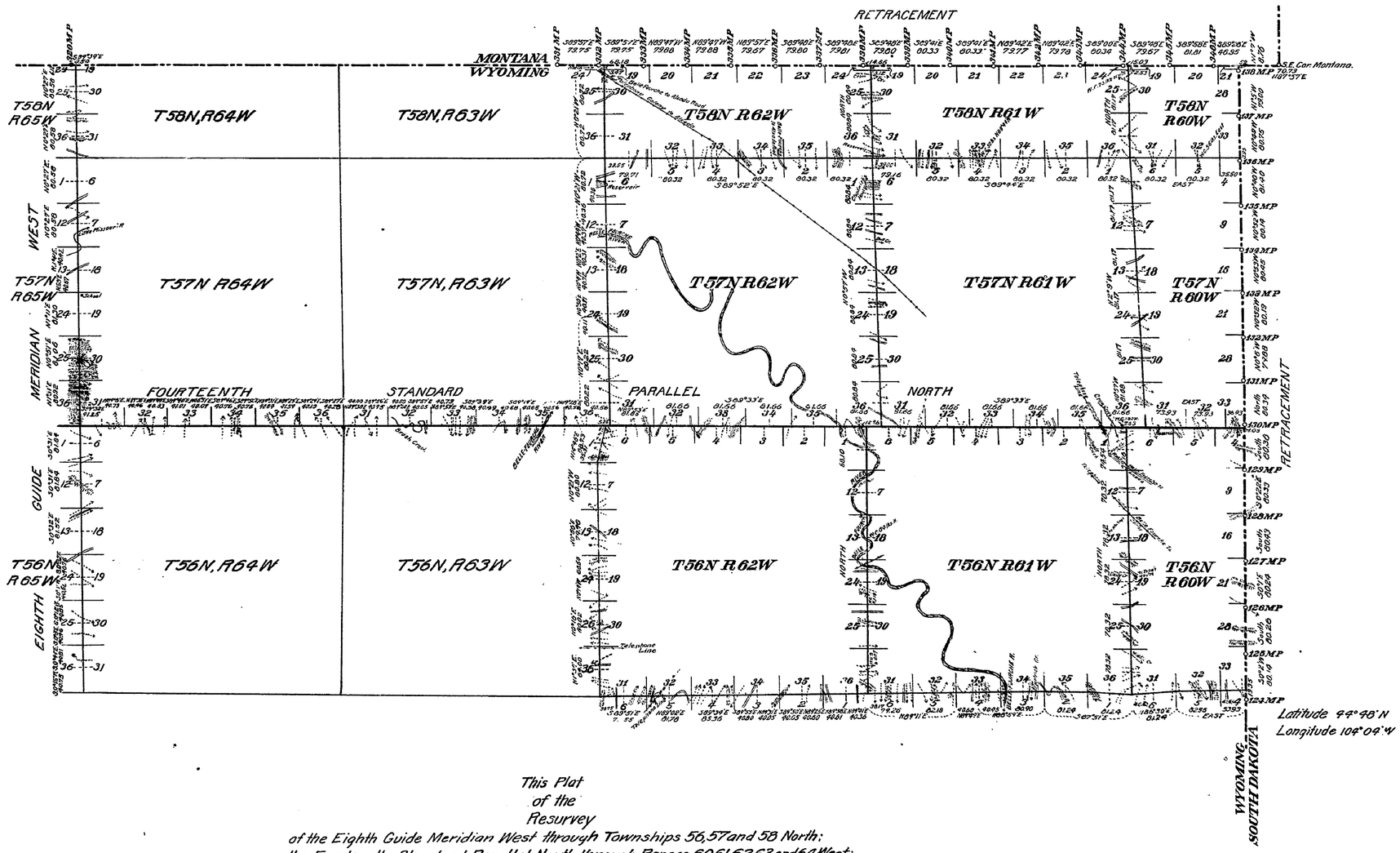

This Plat
of the
Resurvey
of the Eighth Guide Meridian West through Townships 56, 57 and 58 North;
the Fourteenth Standard Parallel North through Ranges 60, 61, 62, 63 and 64 West;
the South Boundaries of Townships 58 North, Ranges 60, 61 and 62 West, and
Townships 56 North, Ranges 60, 61 and 62 West;
the West Boundaries of Ranges 60, 61 and 62 West through Townships 56, [illegible] and 58 North;
and the
Retracement
of the
East Boundary of the State of Wyoming from the 124th Mile Post to the north-east corner of the State, and of the North Boundary thereof from the 332 Mile-Post to the north east corner of the State is strictly conformable to the field notes of the resurvey thereof
by
Pidgeon & Richards
U.S.S. & U.S.T.
under
Group No. 15
dated Nov 8, 1912
which have been examined, approved and filed in this office.
U.S. Surveyor General's Office.
Cheyenne, Wyoming. November 24, 1914

Charles L. Decker
U.S. Surv. Gen.

Surveys Designated	Amount Miles	Chains	Links	When Surveyed
Resurvey Standard Lines	41	02	54	June 25, 1913 Aug 18, 1913
Resurvey Township Lines	71	30	90	June 21, 1913 Aug 4, 1913
Connections	1	72	40	July 11, 1913 Aug 18, 1913
Retracement State Bdy.	29	59	90	Nov. 28, 1912 July 2, 1913

2161

(21)

2185

8TH GUIDE MERIDIAN WEST.

From the 13th Standard Parallel N. to the North Boundary of Wyoming, between Ranges 64 & 65 W. of the 6th Principal Meridian Wyoming Territory.
Scale 40 Chains to 1 inch. Magnetic Var. E.

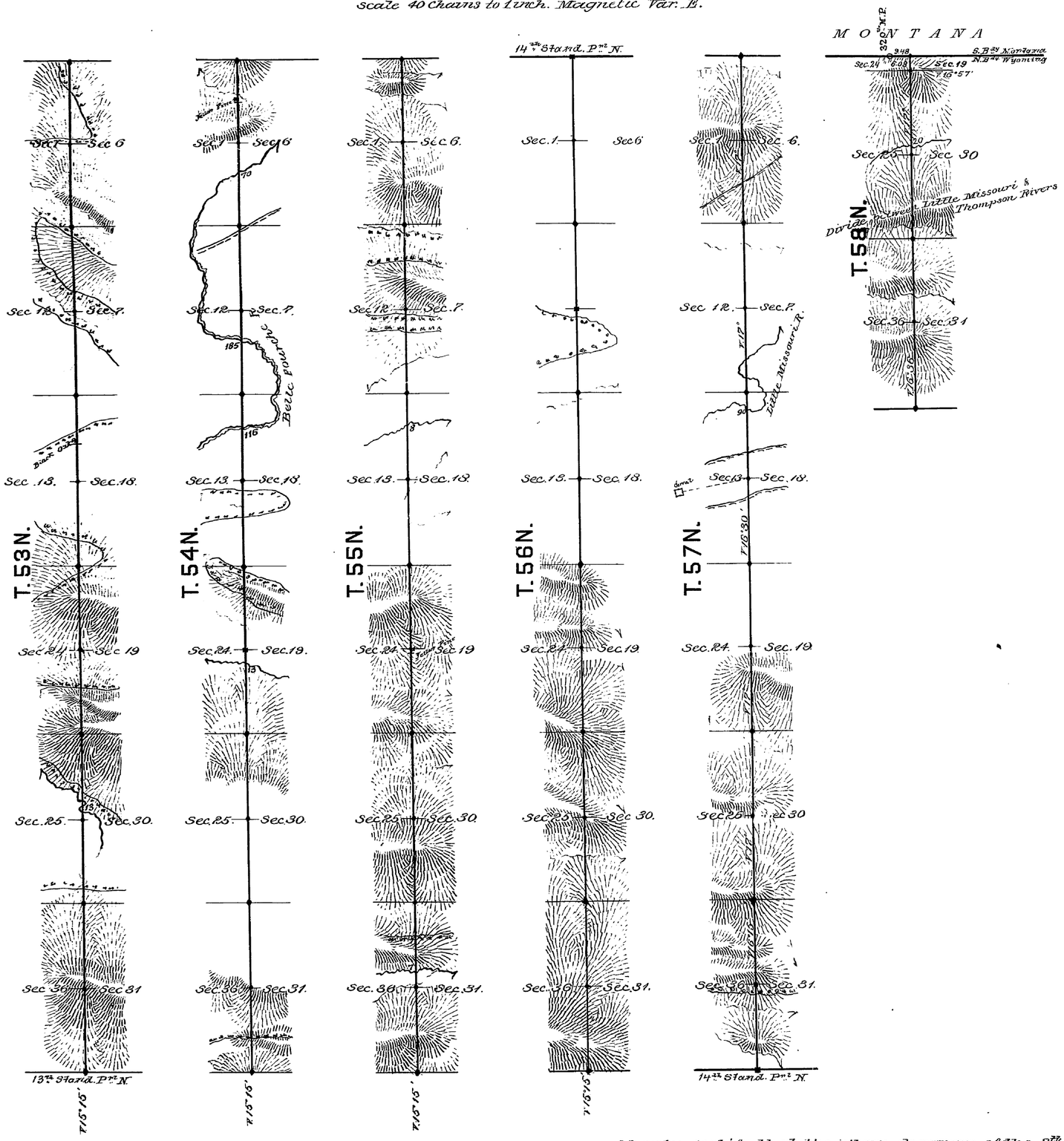

Surveys Designated	By Whom Surveyed	Date of Contract	Amount of Surveys. mls	chs	lks	When Surveyed.
8th Guide Mer. W.	N. J. Burnham	Oct. 20th 1881	32	06	08	Nov. 3-6 1881
Connections	" " "	" " "		9	48	" " "

I hereby certify that the above diagram of the 8th Guide Meridian W. from the 13th Standard Parallel N. to the North Boundary of Wyoming, between R's 64 & 65 W. of the 6th Principal Meridian Wyoming Territory, is strictly conformable to the field notes of the survey thereof on file in this Office, which have been examined and approved.

Surveyor General's Office,
Cheyenne Wyoming. July 15th 1883 } Edw. C. David Sur. Gen.l

1585

(21)

Index No. 5

2188

50

EXTERIOR LINES.

Scale 3 miles to 1 inch. Magnetic Variation East.

M O N T A N A .

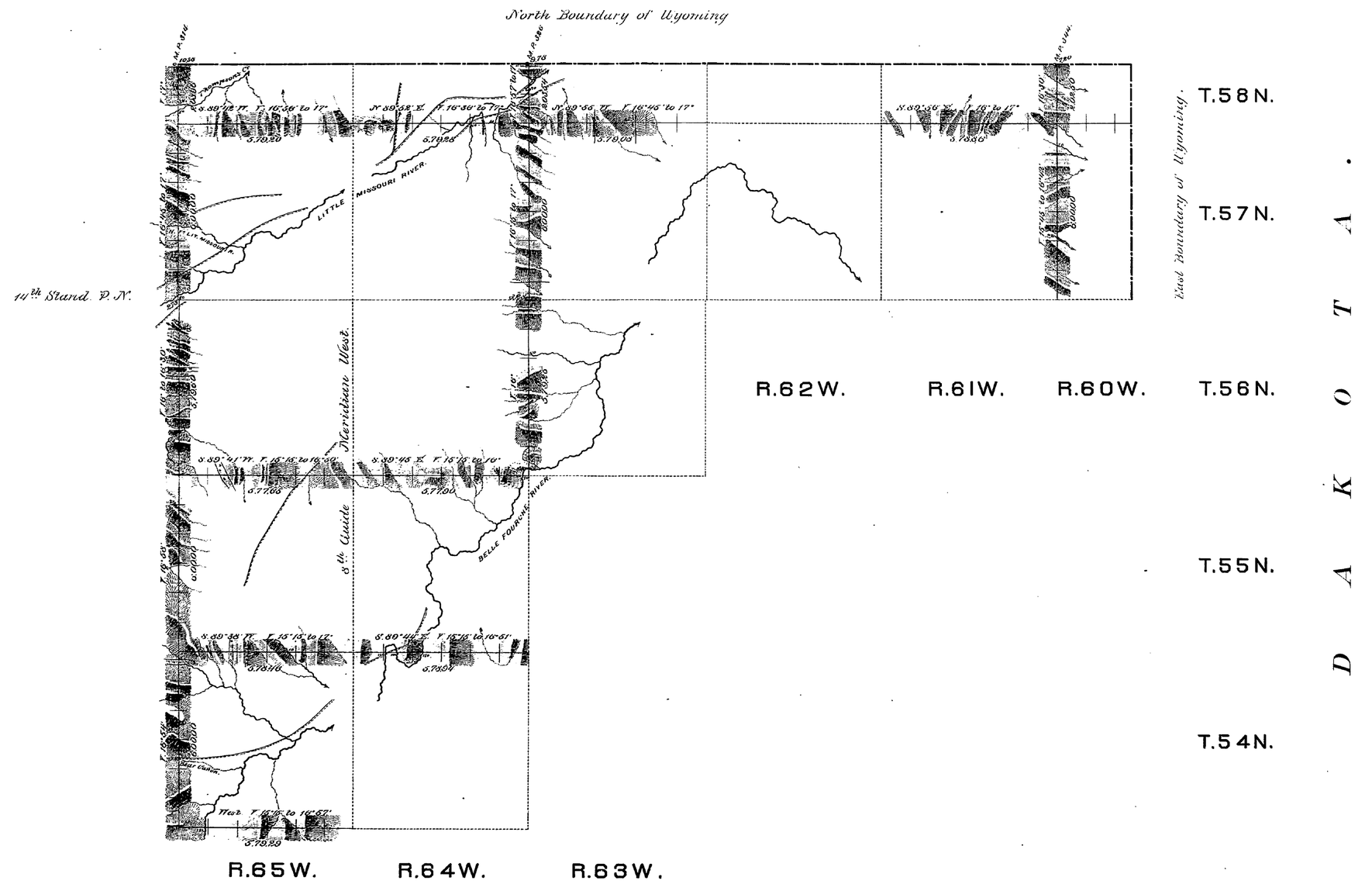

D A K O T A .

Surveys designated	By whom surveyed	Date of contract.	Amt. of surveys			When surveyed.
			mls.	chs	lks.	
Exterior lines	Ed. F. Stahle	April 22, 1882	102	02	51	May 10- 27, 1882.
Connections	- - -	- - -		27	36	" " "

I hereby certify that the above diagram of the Exterior lines of T. 57 & 58 N. R. 60, 61, 63, 64 & 65 W. T. 56 N. R. 63, 64, 65 W. T. 54 & 55 N. R. 64 & 65 West of the 6th Principal Meridian, Wyoming Territory, is strictly conformable to the field notes of the survey thereof on file in this Office which have been examined and approved.

Surveyor Generals Office,
Cheyenne, Wyo. July 28th 1883

Edw. C. David
Surveyor General.

1586 A