ORIGINAL

2278

(4-675 a)

Survey accepted Oct. 28, 1918 - G.L.O.

Resurvey Township Nº 56 North, Range Nº 68 West of the Sixth Principal Meridian, Wyoming

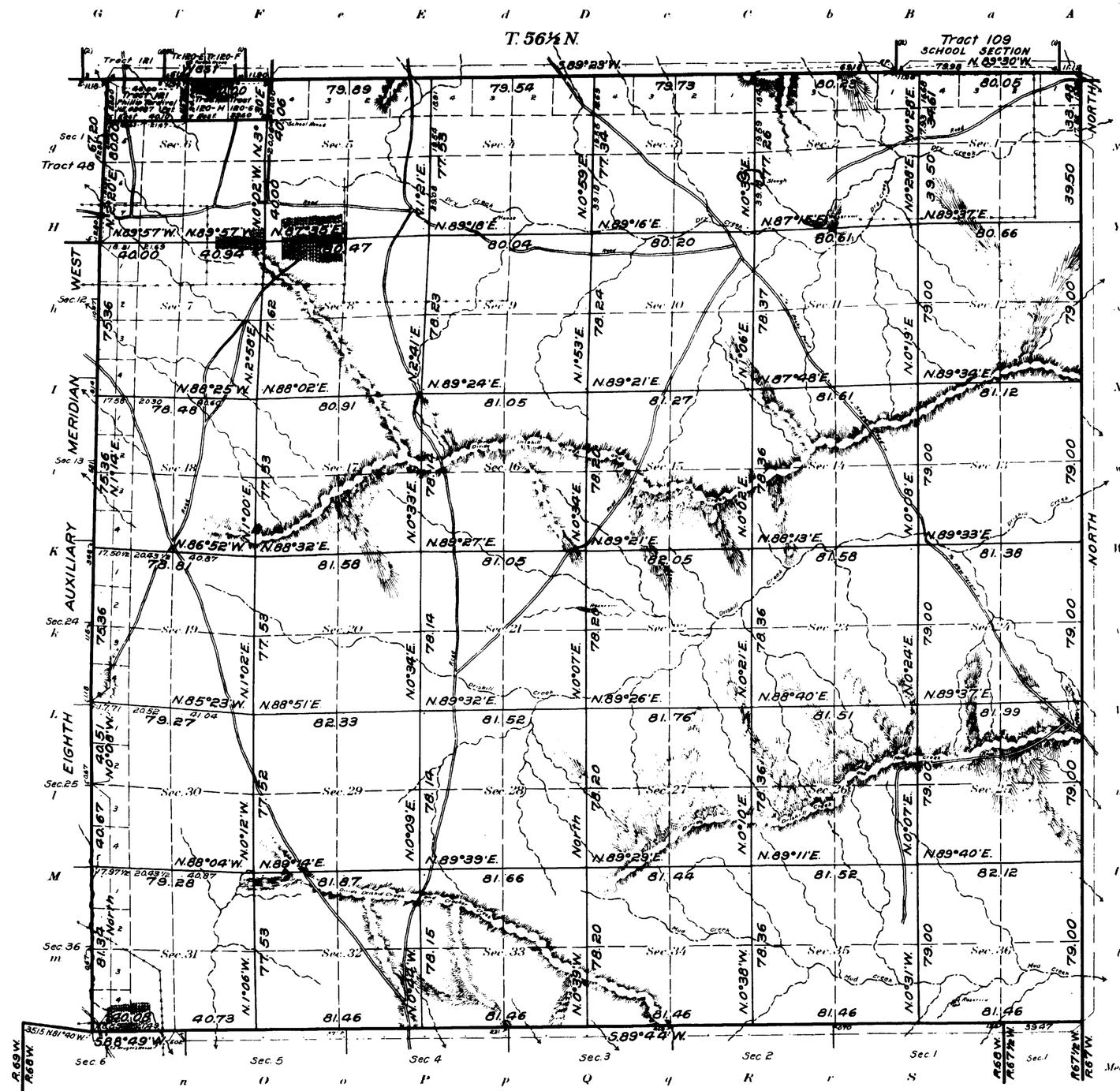

INDEX TO SEGREGATED TRACTS							
Original Survey							
Resurvey Tract No.	T.	R.	Sec.	Subdivisions	Entry Kind	Entry Nº	Status in Land Office	Entryman
120	57	68	31	Lot 3, NE¼SW¼, SE¼				
	56	68	6	Lots 1 + 2	H.E.	04783	F.C. issued	Albert L. Evans
121	57	68	31	Lot 4, SE¼SW¼				
	56	68	6	Lots 3 + 4	H.E.	03487	Patented	Phillip Tardivel

Note

See Supplemental Plat Nº 3, T. 57 N., R. 68 W. for designations and areas of lots in Tract 120.

"The resurvey represented by this plat was made for the purpose of restoring all lost or obliterated corners, and relocating and marking out upon the ground the Exterior and Subdivisional lines, in accordance with the original survey approved August 27, 1883.

Titles and areas based upon the original approved plat remain undisturbed for position and description"

"All tract segregations shown hereon represent the position and form of said tracts under the original description as referred to the original survey, located as such on the ground according to the best available evidence of their true position."

Areas in Acres	
Public Land	
Indian Reservation	
Indian Allotments	
Mineral Claims	
Water Surface	
Total Area	

Scale 40 Chains to an inch

Mean Magnetic Declination
Latitude 44°47' N.
Longitude 104°58' W.

Surveys Designated	By Whom Surveyed	Group No.	Group Date	Amount of Surveys Mls.	chs.	lks.	When Surveyed Begun	Completed
Resurvey Subdivisions	Davis + King	38	March 1, 1916	59	52	76	May 23, 1917	June 7, 1917
Resurvey North Boundary	" " "	"	" " "	5	79	44	May 22, 1917	May 29, 1917
Resurvey East Boundary	" " "	"	" " "	5	67	98	May 10, 1917	May 18, 1917
Resurvey South Boundary	" " "	"	" " "	6	08	11	May 19, 1917	June 7, 1917
Resurvey Eighth Auxiliary	" " "	"	" " "	5	68	60	May 22, 1917	May 27, 1917
Private Land Claims	Chase + Wolff	21	April 19, 1913	3	03	48	August 13, 1914	August 13, 1914

The above map of Resurvey Township No. 56 North Range No. 68 West of the Sixth Principal Meridian Wyoming is strictly conformable to the field notes of the Resurvey thereof on file in this office, which have been examined and approved

U. S. Surveyor General's Office.
Cheyenne Wyoming March 15, 1918

Charles L. Decker
Surveyor General.

1650-A

Triplicate copy sent to Sundance Land Office Dec. 31, 1918

56 - 68

Click Here for Field Notes

2277

TOWNSHIP No. 56 NORTH RANGE No. 68 WEST of the 6th Principal MERIDIAN.

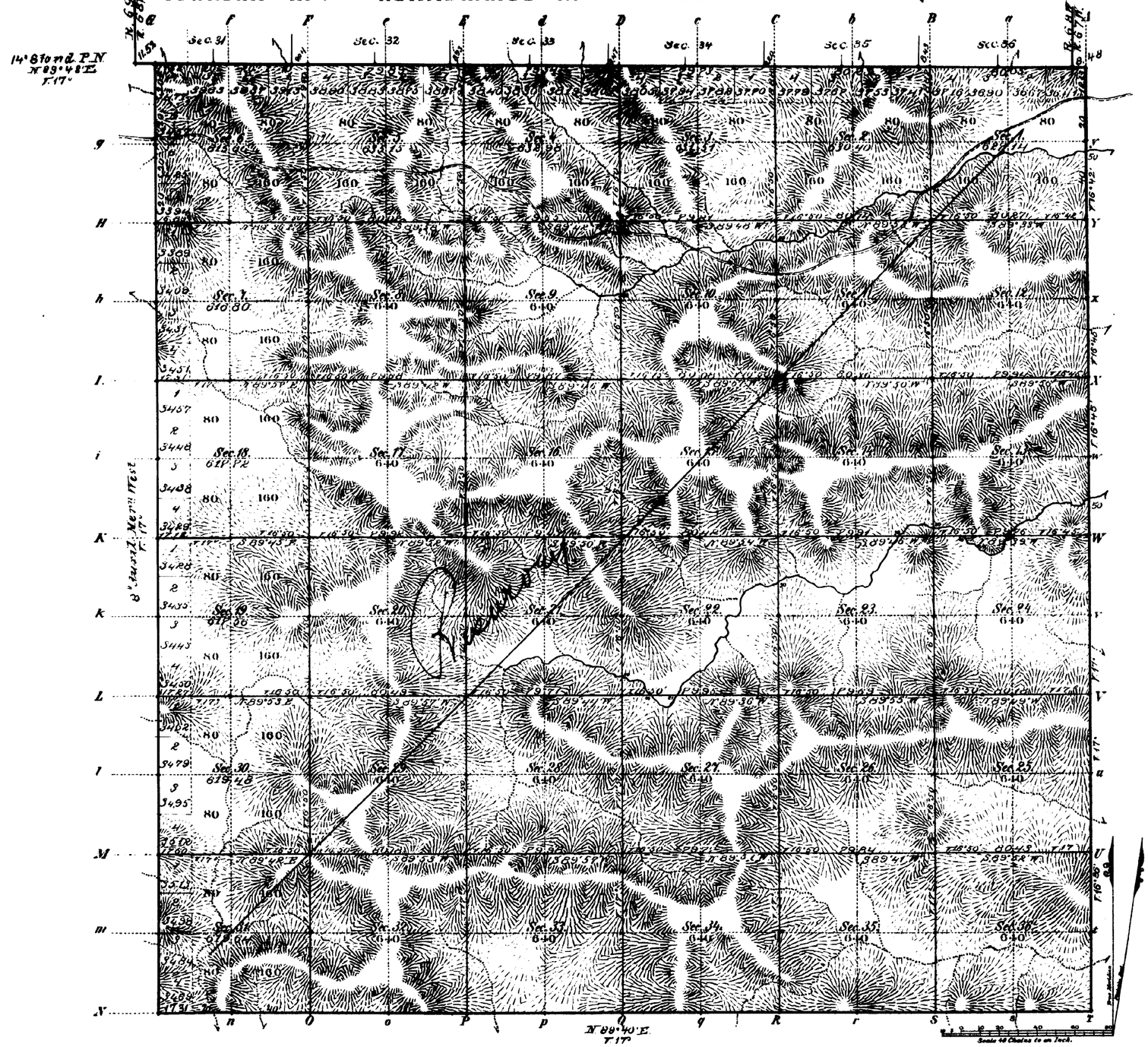

Total number of Acres. 22864.04

Surveys Designated	By Whom Surveyed	Date of Contract	Amount of Surveys Mls	Chs	Lks	When Surveyed	Magnetic Declination
8 & E Township lines	M. F. Reilly	July 19, 1882	11	75	44	Nov. 5, 6, 1882	16° 55' East
Subdivisions	" " "	" " "	59	61	13	Nov. 17-20 1882	16° 50' "
Connections	" " "	" " "		43	07	" " "	
14° Stand. P.N.	" " "	" " "	5	76	96	Oct. 28, 1882	
8° Aux. M.W.	L. F. Stahle	July 11, 1882	6	00	00	Oct. 27, 1882	

The above Map of Township No. 56 North Range No. 68 West of the Sixth Principal Meridian Wyoming Territory is strictly conformable to the field notes of the survey thereof on file in this Office, which have been examined and approved.

Surveyor General's Office,
Cheyenne Wyoming
August 27th 1883

Edw. C. David
Sur. Gen.l

A. Gast & Co., St. Louis, Mo.

56 - 68

(21)
Indexed
2210

8TH AUXILIARY MERIDIAN WEST

Along the West boundy of Tps. 54, 55, & 56 North between R's 68 & 69 W of the 6th P.M.

Wyoming Territory

Magnetic Var East Scale 40 Chns to 1 inch



Surveys designated	By whom surv^d	Date of Contract	Aml of surveys	When surv^d
8 Auxiliary W W	I. F. Stahle	July 11 1882	18	Oct 26, 27 82
Connections	" "	" "	11 52	" "

I hereby certify that the above diagram of the 8th Auxiliary Meridian West in township 54, 55 56 North between Ranges 68 & 69 West of the 6th Principal Meridian Wyoming Territory is strictly conformable to the field notes of the survey thereon on file in this office which have been examined and approved.
Surveyor Generals Office
Cheyenne Wyo Aug 13 1883

[redacted]
Surveyor General

1607

(22) Indexed

2320

25

EXTERIOR LINES.

Magnetic Variation East. *Scale 3 miles to one inch*

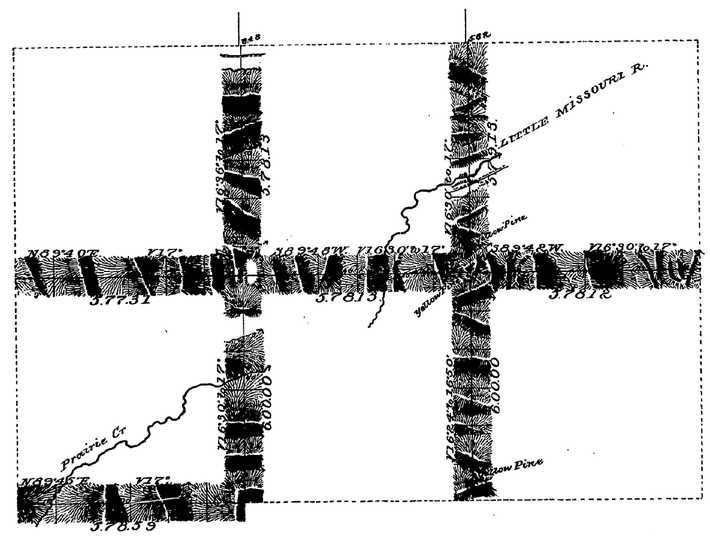

T. 56 N.

T. 55 N.

R. 68 W. R. 67 W. R. 66 W.

Surveys Designated	By Whom Surveyed	Date of Contract	Amount of Surveys Mls. Chs. Lks.	When Surveyed
Exterior lines	M.F. Reilly	July 19th 1882	47 69 41	Nov. 1-6. 1882
Connections	" "	" " "	14 70	" " "

I hereby certify that the above diagram of the exterior lines of Tps 55 & 56 N.; Rgs. 66, 67, & 68 W. of the 6th Principal Meridian, Wyoming Territory, is strictly conformable to the field notes of the survey thereof on file in this Office, which have been examined and approved.

Surveyor General's Office
Cheyenne Wyoming
August 24th 1883

Edw. C. David Sur. Genl.

1667