26

Click Here for Field Notes

accession no. 3620

(4-675 a)

Resurvey Township No. 57 North Range No. 60 West of the Sixth Principal Meridian Wyoming

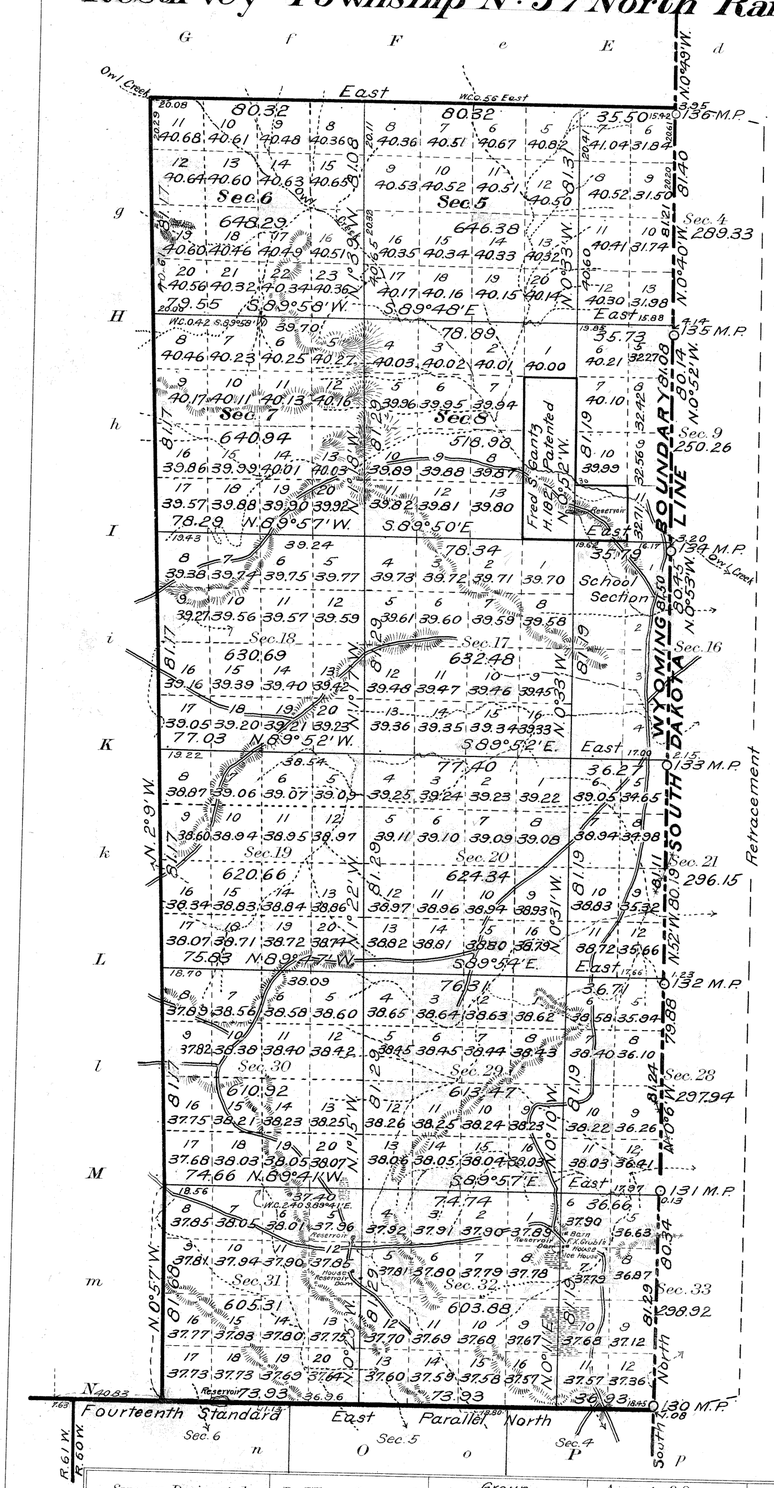

TABLE OF PATENTED ENTRIES				
Original Survey				
Section	Subdivision	Entry Kind	Entry Number	Entryman
8	SE4 NE4, E2 SE4			
9	SW4 SW4	H.	1821	Fred S. Gantz
16	Lots 1,2,3,4, W2 W2	S.S.		Wyoming

Areas in Acres	
Public Land	8828.94
Indian Reservation	
Indian Allotments	
Mineral Claims	
Water Surface	
Total Area	

0 10 20 40 80

Scale 40 Chains to an inch

Mean Magnetic Declination
Latitude 44°53' N.
Longitude 104°4' W.

Surveys Designated	By Whom Surveyed	Group No.	Group Date	Amount of Surveys Mls.	chs.	lks.	When Surveyed Begun	Completed
Resurvey Subdivisions	Pidgeon and Richards	15	November 8, 1912	24	6	99	August 13, 1913	August 20, 1913
Connections	" " "	"	" " "		10	85	August 19, 1913	August 20, 1913
Resurvey North Township Line	" " "	"	" " "	2	36	14	August 4, 1913	August 4, 1913
Resurvey West Township Line	" " "	"	" " "	6	07	53	August 6, 1913	August 6, 1913
Resurvey 14th Standard Parallel N.	" " "	"	" " "	2	24	79	November 19, 1912	August 18, 1913
Retracement S. Dakota, Wyoming Bdy. Line	" " "	"	" " "	6	07	43	July 1, 1913	July 1, 1913
Resurvey S. Dakota, Wyoming Bdy. Line	Frank S. Peck	G.L.O.	June 11, 1904	6	00	28	Oct. 26, 1904	Oct. 26, 1904

The above map of Resurvey Township No. 57 North Range No. 60 West of the Sixth Principal Meridian Wyoming is strictly conformable to the field notes of the resurvey thereof on file in this office, which have been examined and approved.

U. S. Surveyor General's Office.
Cheyenne, Wyoming, November 24, 1914

Charles L. Decker
Surveyor General.

2129-A

57 - 60

(26)

Click Here for Field Notes

89

3619

TOWNSHIP No. 57 NORTH, RANGE No. 60 WEST of the 6TH Principal MERIDIAN.

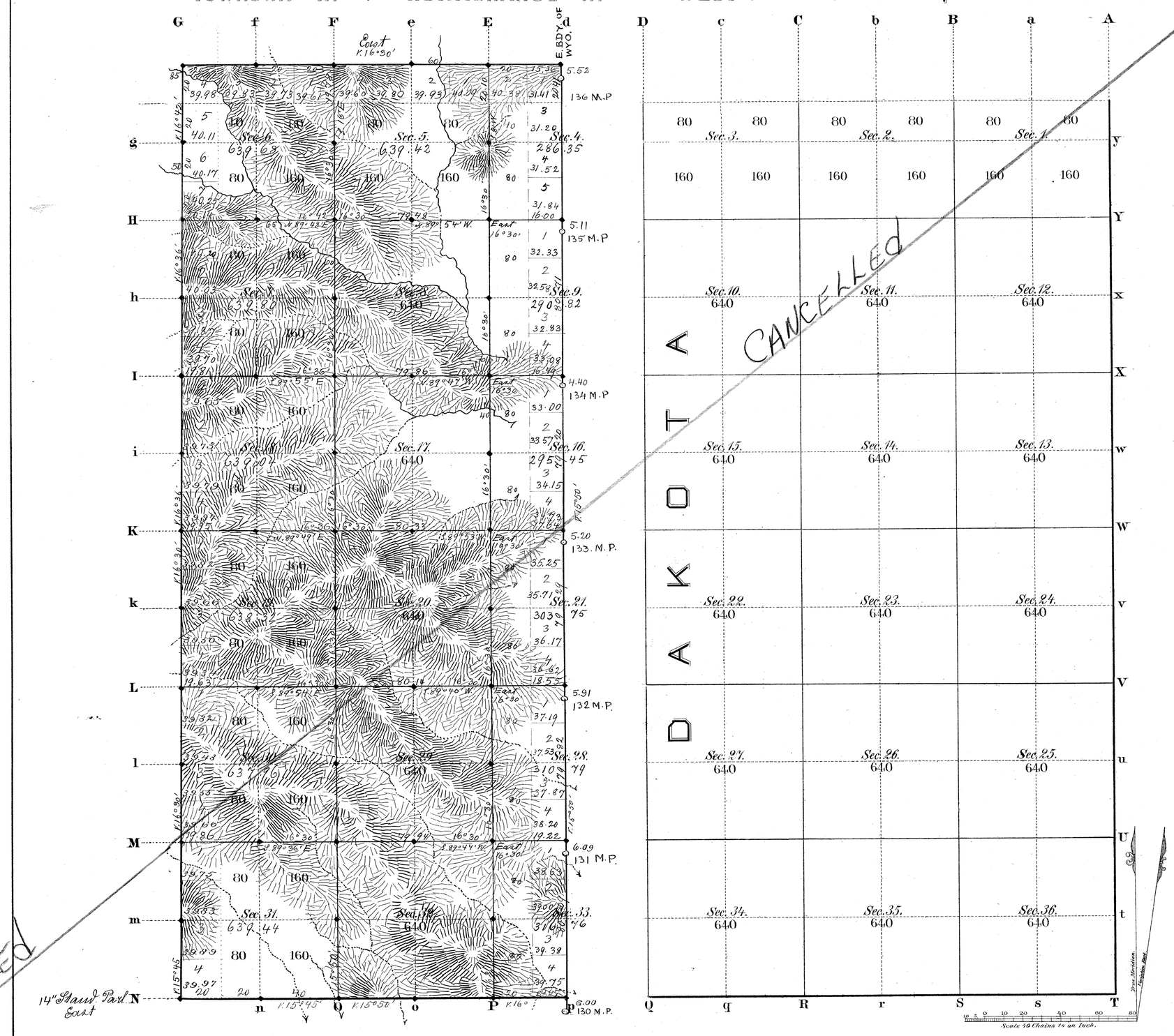

Total number of Acres. 9477.58

Surveys Designated	By Whom Surveyed	Date of Contract	Amount of Surveys Mls	Chs	Lks	When Surveyed	Magnetic Declination
W. & N. Township lines	Col. L. Stahle	April 22, 1882	8	35	36	May 15, Decr. 2, 1882	16° 30' East
Subdivisions	" "	" "	24	26	92	Decbr. 7-9, 1882	16° 30' "
Connections	" "	" "		26	71	" "	
14th Stand. Prl. N.	N. J. Burnham	Octob. 20 1881	2	39	97	Novbr. 29, 1882	
E. Bdy. of Wyom.	Colin J. Reeves	April 6, 1877	5	79	52	July 30, 1877	

The above Map of Township No. 57 North of Range No. 60 West of the Sixth Principal Meridian Wyoming Territory is strictly conformable to the field notes of the survey thereof on file in this Office, which have been examined and approved.

Surveyor General's Office,
Cheyenne Wyoming
March 25th 1884

Edw. C. Dawes
Surv. Genl.

2129

A. GAST & CO. ST. LOUIS & N.Y.

cancel

57-60

27

3712

RESURVEY
TOWNSHIP EXTERIORS

SCALE 160 CHAINS TO ONE INCH

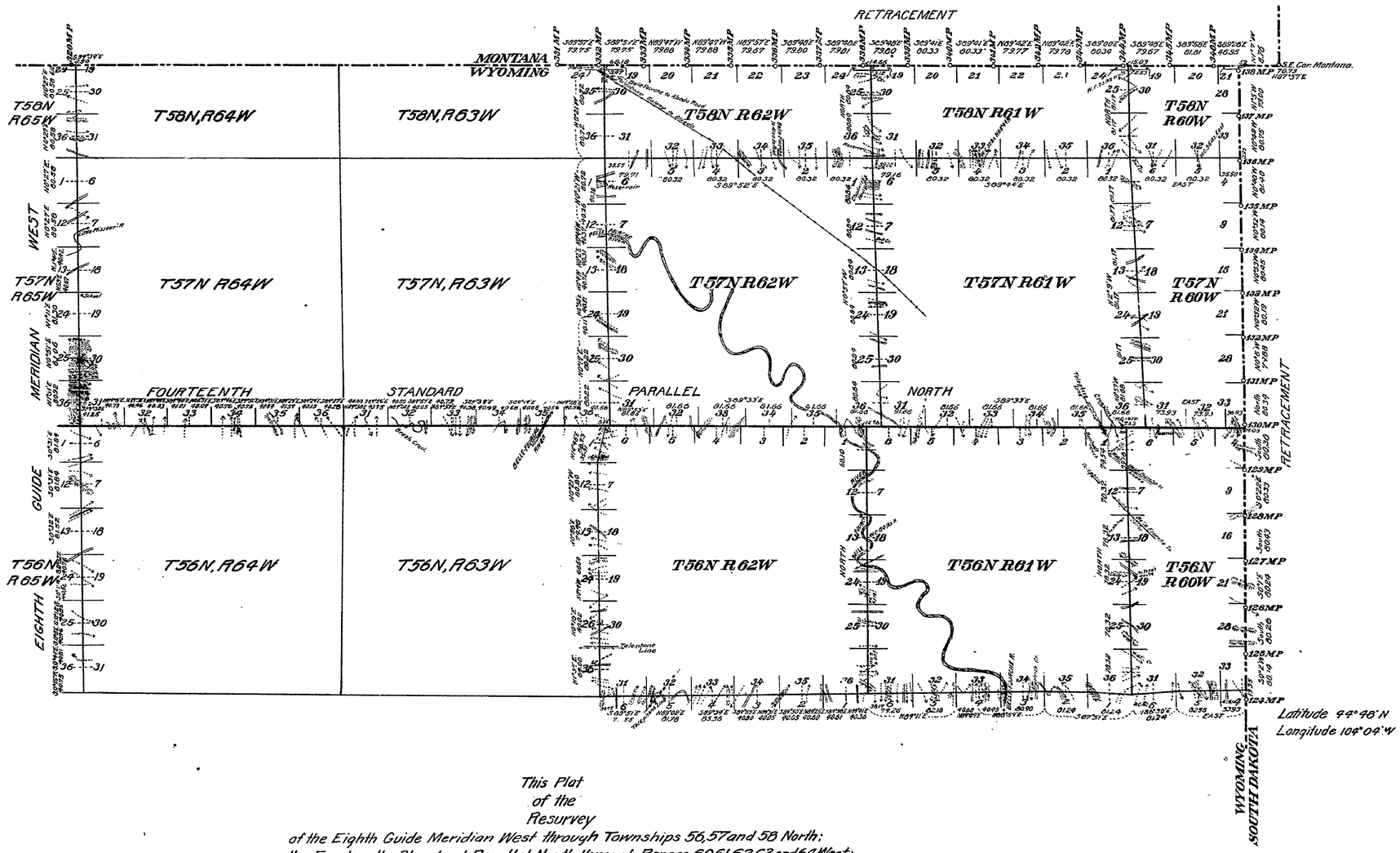

This Plat
of the
Resurvey
of the Eighth Guide Meridian West through Townships 56, 57 and 58 North;
the Fourteenth Standard Parallel North through Ranges 60, 61, 62, 63 and 64 West;
the South Boundaries of Townships 58 North, Ranges 60, 61 and 62 West, and
Townships 56 North, Ranges 60, 61 and 62 West;
the West Boundaries of Ranges 60, 61 and 62 West through Townships 56, [illegible] and 58 North;
and the
Retracement
of the
East Boundary of the State of Wyoming from the 124th Mile Post to the north-east corner of the State, and of the North Boundary thereof from the 332 Mile-Post to the north east corner of the State is strictly conformable to the field notes of the resurvey thereof
by
Pidgeon & Richards
U.S.S. & U.S.T.
under
Group No. 15
dated Nov 8, 1912
which have been examined, approved and filed in this office.
U.S. Surveyor General's Office.
Cheyenne, Wyoming. November 24, 1914

Charles L. Decker
U.S. Surv. Gen.

Surveys Designated	Amount Miles	Chains	Links	When Surveyed
Resurvey Standard Lines	41	02	54	June 25, 1913 Aug 18, 1913
Resurvey Township Lines	71	30	90	June 21, 1913 Aug 4, 1913
Connections	1	72	40	July 11, 1913 Aug 18, 1913
Retracement State Bdy.	29	59	90	Nov. 28, 1912 July 2, 1913

2161

3623 Click Here for Field Notes

EXTERIOR LINES.

Magnetic Variation East. *Scale 3 miles to 1 inch*

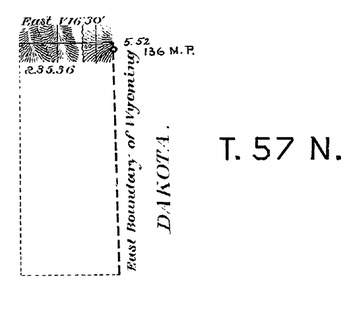

Surveys Designated	By Whom Surveyed	Date of Contract	Amount of Surveys Lks	Chs	Lks	When Surveyed.
Exterior lines	Ed. F. Stalde	April 22 1882	2	35	36	Dec. 2 1882
Connections	" "	" " "		5	52	" " "

I hereby certify that the above diagram of the Exterior lines of Tp 57 North Range 60 West of the 6th Principal Meridian Wyoming Territory is strictly conformable to the field notes of the survey thereof on file in this office which have been examined and approved

Surveyor General's Office
Cheyenne Wyoming
March 25th 1884

Edw. F. Stalde
Sur. Gen.

2131

(21)

Index 4.5

2188

Click Here for Field Notes

50

EXTERIOR LINES.

Scale 3 miles to 1 inch. Magnetic Variation East.

M O N T A N A .

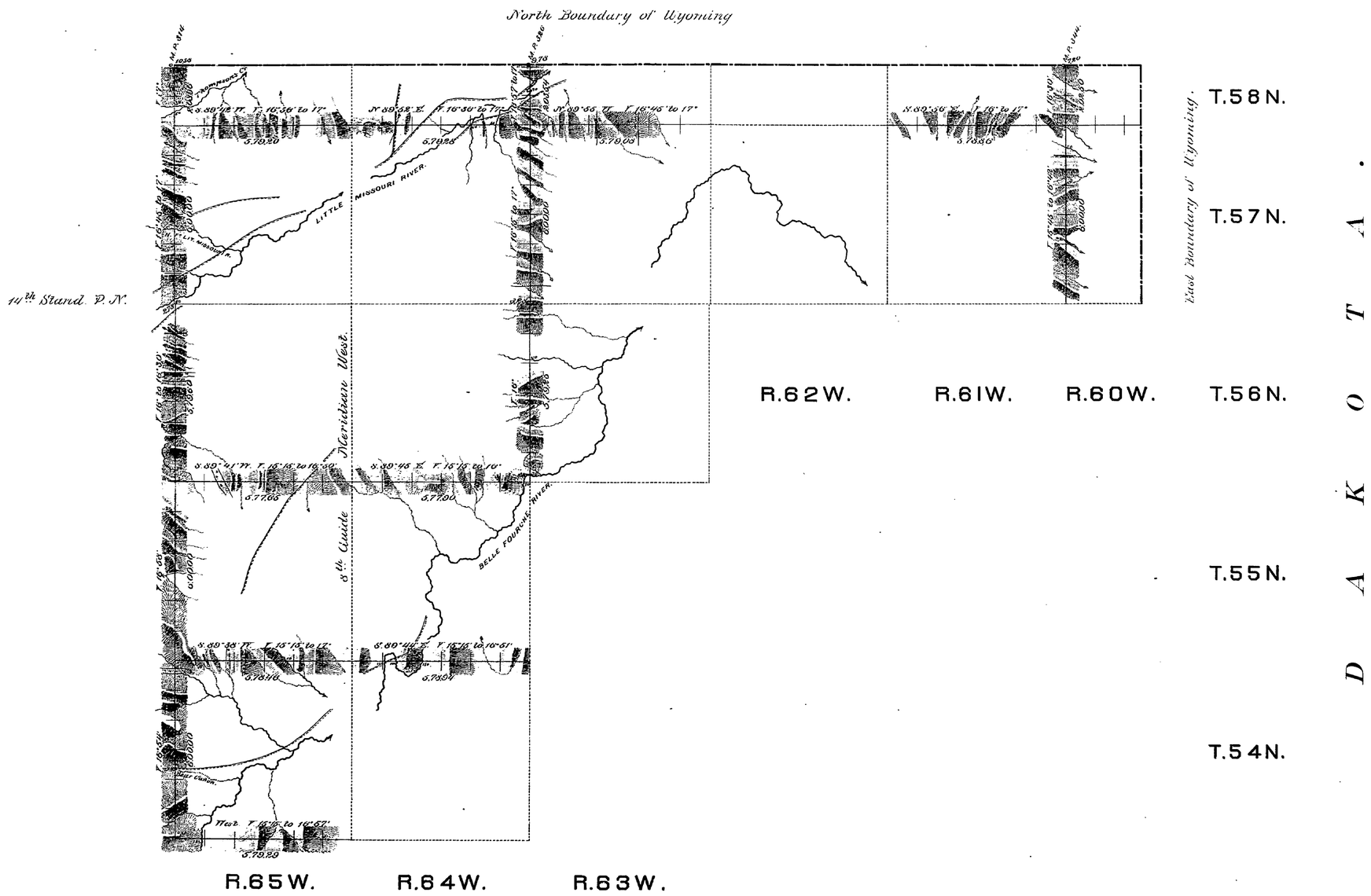

Surveys designated	By whom surveyed	Date of contract.	Amt. of surveys			When surveyed.
			mls.	chs	lks.	
Exterior lines	Ed. F. Stahle	April 22, 1882	102	02	51	May 10- 27, 1882.
Connections	- - -	- - -		27	36	" " "

I hereby certify that the above diagram of the Exterior lines of T. 57 & 58 N. R. 60, 61, 63, 64 & 65 W. T. 56 N. R. 63, 64, 65 W. T. 54 & 55 N. R. 64 & 65 West of the 6th Principal Meridian, Wyoming Territory, is strictly conformable to the field notes of the survey thereof on file in this Office which have been examined and approved.

Surveyor General's Office,
Cheyenne, Wyo. July 28th, 1883

Edw. C. David
Surveyor General.

1586 A

(27)

3677 Click Here for Field Notes

24

14 STANDARD PARALLEL NORTH

Along the S bound. of Tp. 57 North, R. 60 W. of the 6th P.M. Wyo. Ter.

Scale 40 chs to 1 inch. Mag. Var. East.

Course East.

Survey Designated.	By Whom Surveyed.	Date of contract.	Amount of Survey M.ls	Ch.ns	Lks	When Surveyed.
14th Stand. Par. N.	N. J. Burnham	Oct. 20, 1881	2	39	97	Nov. 29, 1882.
Connections	" " "	" " "		6	0	" " "

The above diagram of the 14th Stand. Par. N. along the S. bdy. of Tp. 57 N., R. 60 W. of the 6th P.M. Wyo. Ter., is strictly conformable to the field notes of the survey on file in this Office, which have been examined and approved.

Surveyor General's Office
Cheyenne Wyo March 31, 1884 } Edw. C. Dawes
" Sur. Gen.

2154

5979

SHEET NO. 2

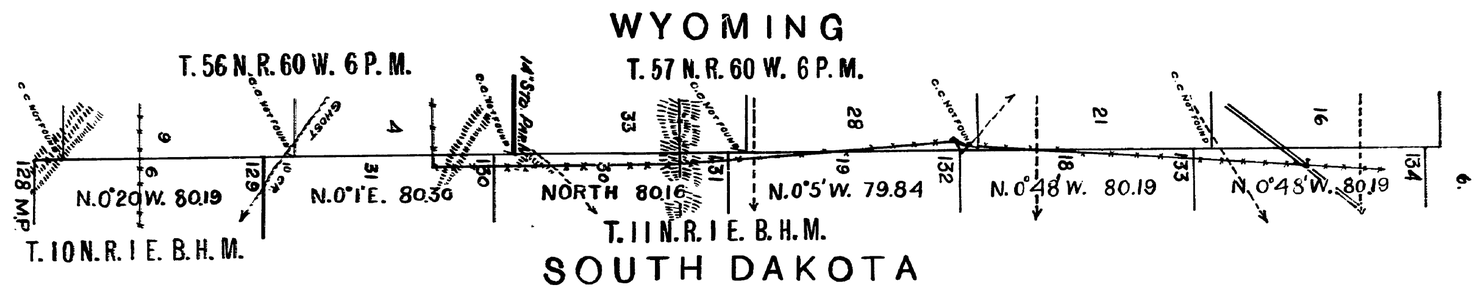

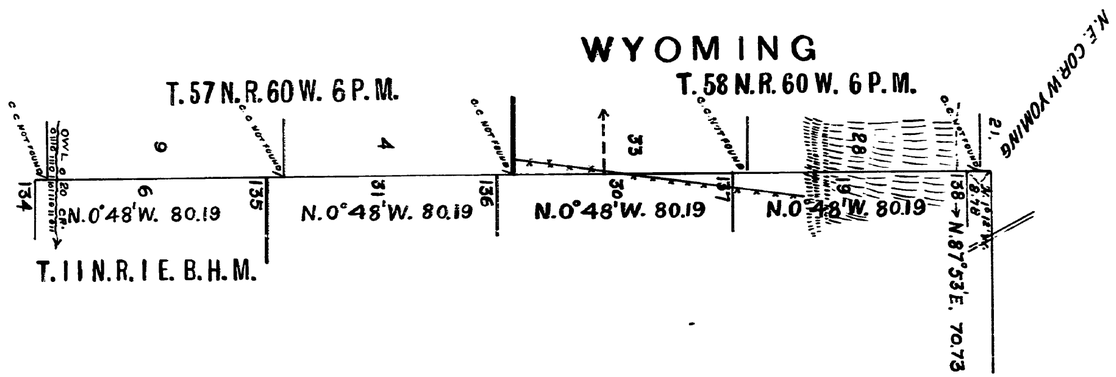

Department of the Interior.
General Land Office.

Washington, D.C. Oct. 3, 1905.

This map of the Resurvey, Remarking and Re-establishing of that part of the West Boundary of the State of South Dakota, from the one hundred and fourt. mile post to the northwest corner of said State (on 5 sheets) surveyed by Frank S. Peck U. S. Surveyor, under his contract with the acting Commissioner of the General Land Office dated June 11, 1904, being conformable to the field notes of the survey thereof on file in this office, is hereby approved.

W. A. Richards

Commissioner.

29