Resurvey Township N°57 North, Range N°63 West of the Sixth Principal Meridian, Wyoming

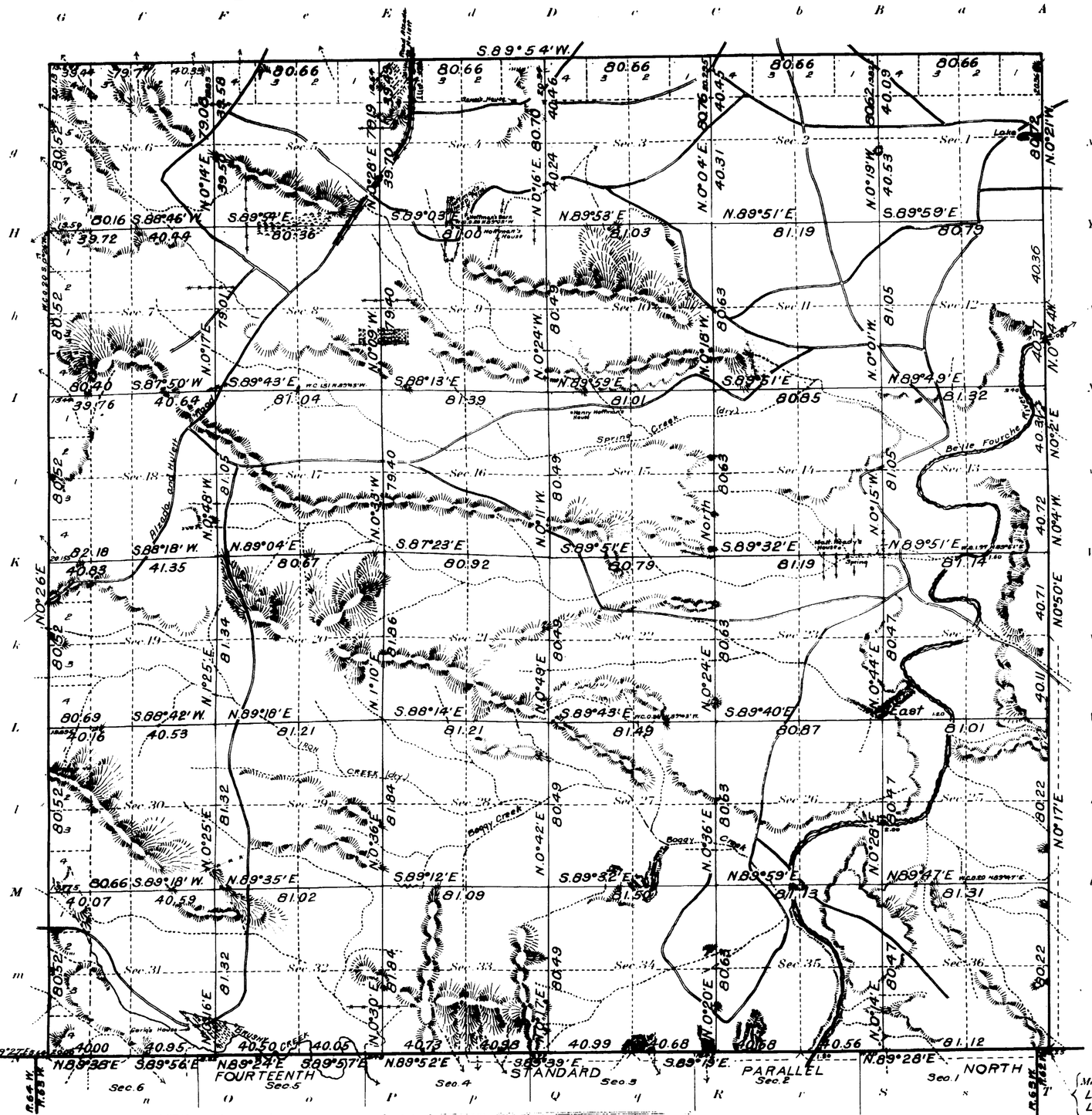

"The resurvey represented by this plat was made for the purpose of restoring all lost or obliterated corners, and relocating and marking out upon the ground the Exterior and Subdivisional lines, in accordance with the original survey approved July 28, 1883.

Titles and areas based upon the original approved plat remain undisturbed for position and description."

Areas in Acres	
Public Land	
Indian Reservation	
Indian Allotments	
Mineral Claims	
Water Surface	
Total Area	

Scale 40 Chains to an inch

Mean Magnetic Declination
Latitude 44°58' N.
Longitude 104°21'30" W.

Surveys Designated	By Whom Surveyed	Group No.	Group Date	Amount of Surveys Mls.	chs.	lks.	When Surveyed Begun	Completed
Resurvey Subdivisions	Pidgeon & Richards	24	August 23, 1913	60	48	46	June 16, 1914	July 11, 1914
Resurvey North Township Line	" "	"	" " "	6	03	07	June 6, 1914	June 9, 1914
Resurvey West Township Line	" "	"	" " "	6	03	12	June 6, 1914	June 14, 1914
Resurvey East Township Line	Pidgeon & Richards	15	November 8, 1912	6	03	74	July 8, 1913	July 11, 1913
Resurvey Fourteenth St. Par. North	" "	"	" " "	6	07	24	Novem. 13, 1912	June 23, 1913

The above map of Resurvey Township No. 57 North Range No. 63 West of the Sixth Principal Meridian Wyoming is strictly conformable to the field notes of the Resurvey thereof on file in this office, which have been examined and approved

U. S. Surveyor General's Office.
Cheyenne Wyo. February 2, 1916

Charles L. Decker
Surveyor General.

C.H.A.

57 - 63 Accepted by Comm. Oct-13-1916
Transmitted to Sundance L.O. Oct 18, 1916

(21)

Click Here for Field Notes

2115

TOWNSHIP Nº 57 NORTH. RANGE Nº 63 WEST of the 6th Principal MERIDIAN.

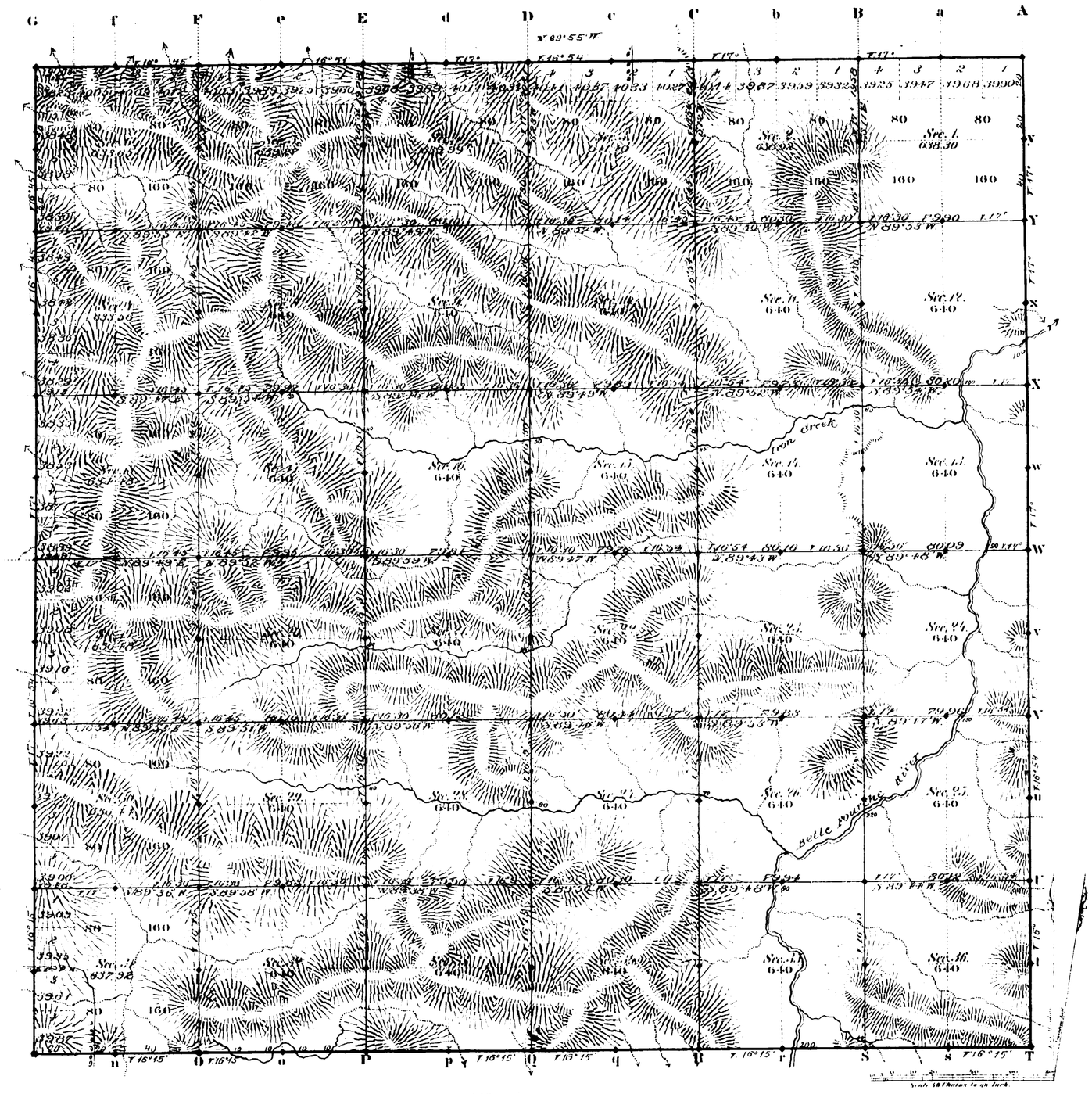

Total number of Acres 23 010.41

Surveys Designated	By Whom Surveyed	Date of Contract	Amount of Surveys Miles	Chs	Lks	When Surveyed	Magnetic Declination
W&N Township lines	Ed. F Stanle	April 22, 1882	11	79	08	May 10 & 12, 1882	16° 50' East
Subdivisions	" " "	" " "	39	78	02	May 19-27 1882	16° 45 "
Connections							
E. T. P. line	N. J. Farquhar	Oct. 20, 1881	8	00	00	May 10, 1882	
14th Stand. P.N.	" "	" "	8	00	00	May 5, 1882	

The above Map of Township No 57 North Range No 63 West of the Sixth Principal Meridian Wyoming Territory is strictly conformable to the field notes of the survey thereof on file in this Office, which have been examined and approved

Surveyor General's Office,
Cheyenne Wyoming
July 28th 1883

Edw. C. Bond
Dep. Surv.

A. Gast & Co. St. Louis Mo.

1554

57 - 63

(21)

Index No. 5

2188

50

EXTERIOR LINES.

Scale 3 miles to 1 inch. Magnetic Variation East.

M O N T A N A .

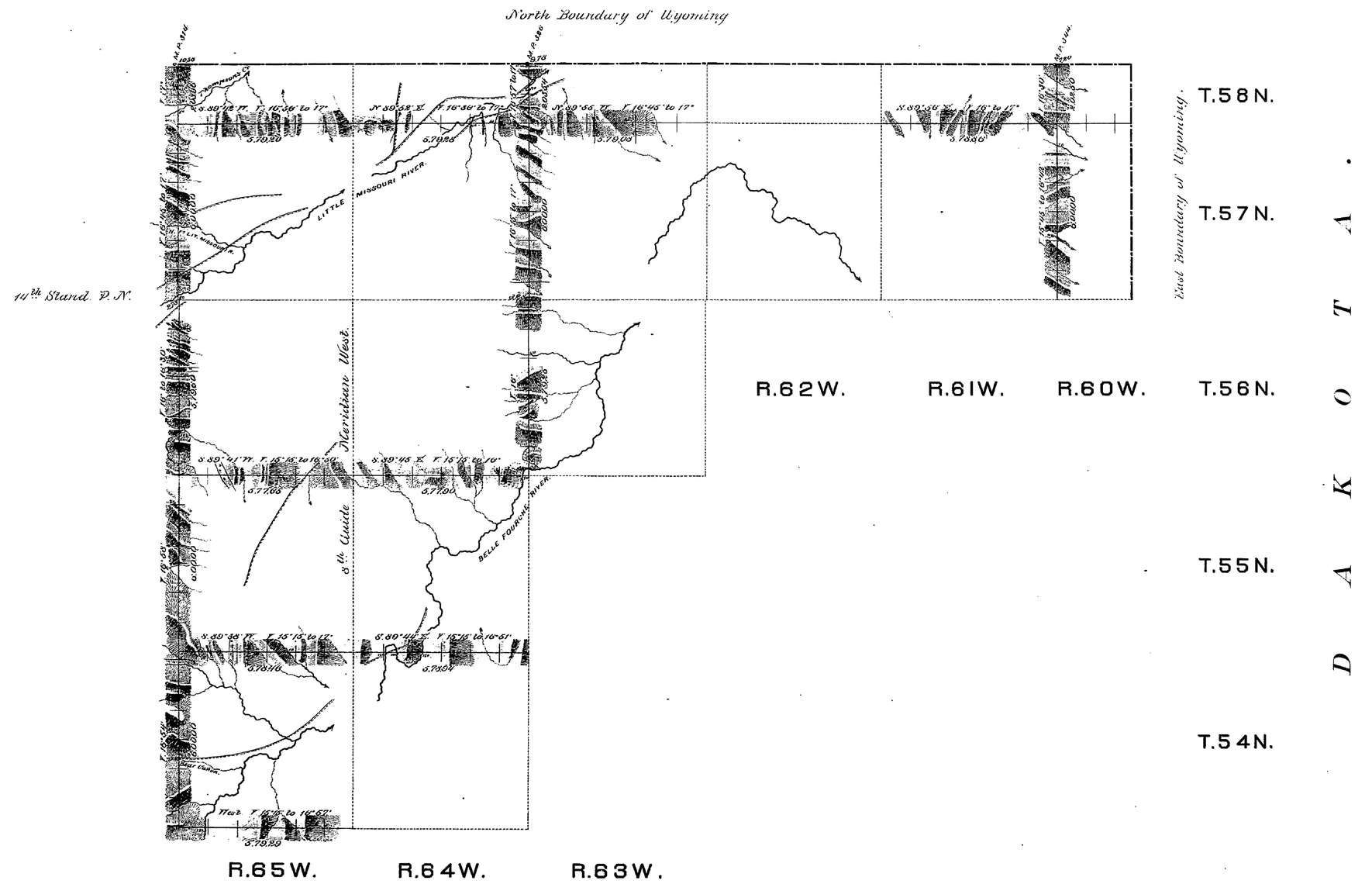

D A K O T A .

Surveys designated	By whom surveyed	Date of contract.	Amt. of surveys			When surveyed.
			mls.	chs	lks.	
Exterior lines	Ed. F. Stahle	April 22, 1882	102	02	51	May 10- 27, 1882.
Connections	- - -	- - -		27	36	" " "

I hereby certify that the above diagram of the Exterior lines of T. 57 & 58 N. R. 60, 61, 63, 64 & 65 W. T. 56 N. R. 63, 64, 65 W. T. 54 & 55 N. R. 64 & 65 West of the 6th Principal Meridian, Wyoming Territory, is strictly conformable to the field notes of the survey thereof on file in this Office which have been examined and approved.

Surveyor Generals Office,
Cheyenne, Wyo. July 28th 1883

Edw. C. David
Surveyor General.

1586 A

27

3712

RESURVEY
TOWNSHIP EXTERIORS

SCALE 160 CHAINS TO ONE INCH

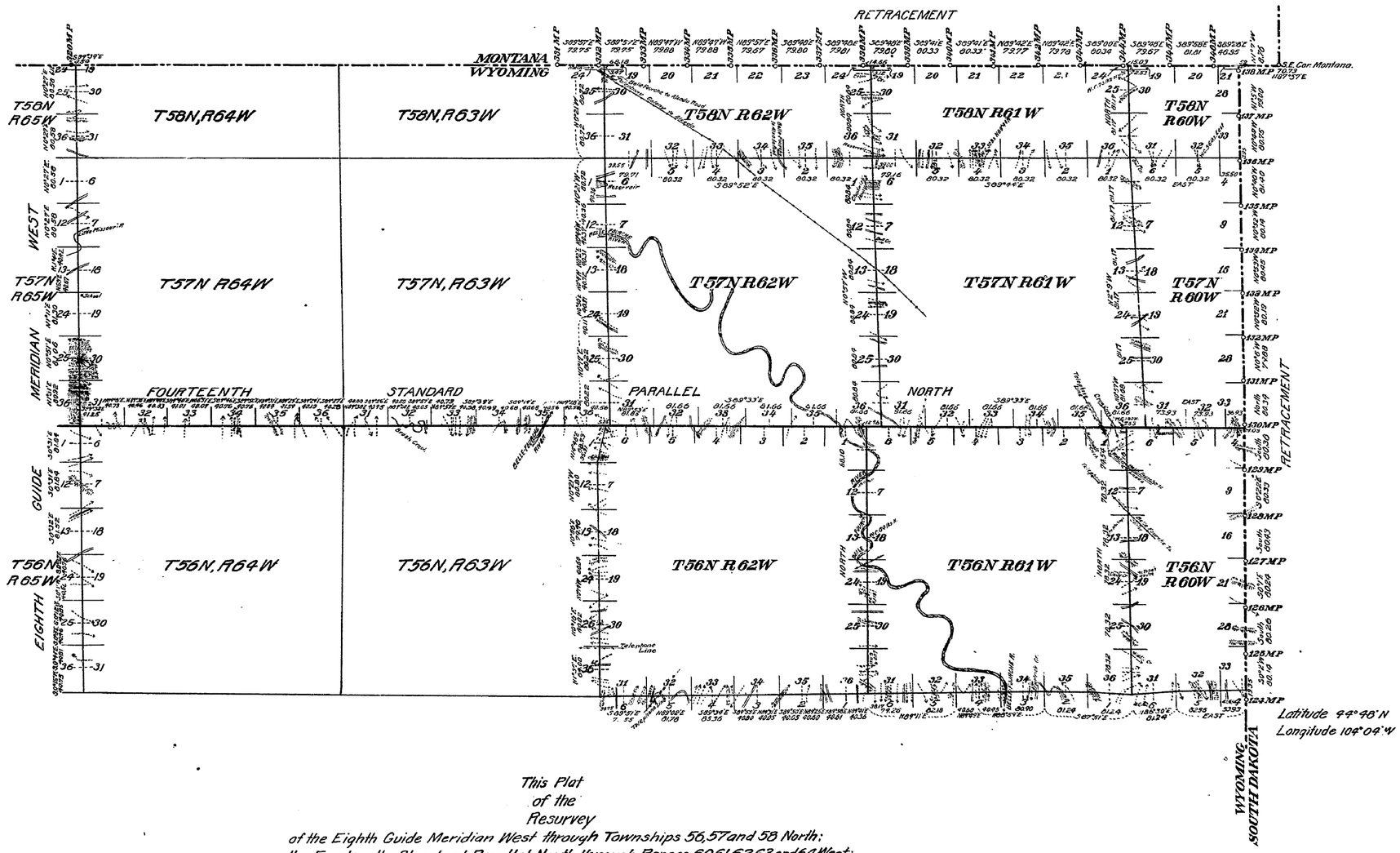

This Plat
of the
Resurvey
of the Eighth Guide Meridian West through Townships 56, 57 and 58 North;
the Fourteenth Standard Parallel North through Ranges 60, 61, 62, 63 and 64 West;
the South Boundaries of Townships 58 North, Ranges 60, 61 and 62 West, and
Townships 56 North, Ranges 60, 61 and 62 West;
the West Boundaries of Ranges 60, 61 and 62 West through Townships 56, [illegible] and 58 North;
and the
Retracement
of the
East Boundary of the State of Wyoming from the 124th Mile Post to the north-east corner of the State, and of the North Boundary thereof from the 332 Mile-Post to the north east corner of the State is strictly conformable to the field notes of the resurvey thereof
by
Pidgeon & Richards
U.S.S. & U.S.T.
under
Group No. 15
dated Nov 8, 1912
which have been examined, approved and filed in this office.
U.S. Surveyor General's Office.
Cheyenne, Wyoming. November 24, 1914

Charles L. Decker
U.S. Surv. Gen.

Surveys Designated	Amount Miles	Chains	Links	When Surveyed
Resurvey Standard Lines	41	02	54	June 25, 1913 Aug 18, 1913
Resurvey Township Lines	71	30	90	June 21, 1913 Aug 4, 1913
Connections	1	72	40	July 11, 1913 Aug 18, 1913
Retracement State Bdy.	29	59	90	Nov. 28, 1912 July 2, 1913

2161

(21)

accession no. 2187

14TH STANDARD PARALLEL NORTH.

From the 8th Guide Meridian West to the East Boundary of Wyoming Territory, along South Boundary of Tp's. 57N, Ranges 64, 63, 62, 61 & 60 W, of the 6th P.M. Wyo. Ter'y.
Scale 40 Chains to 1 inch. Mag. Var. East

(East) —

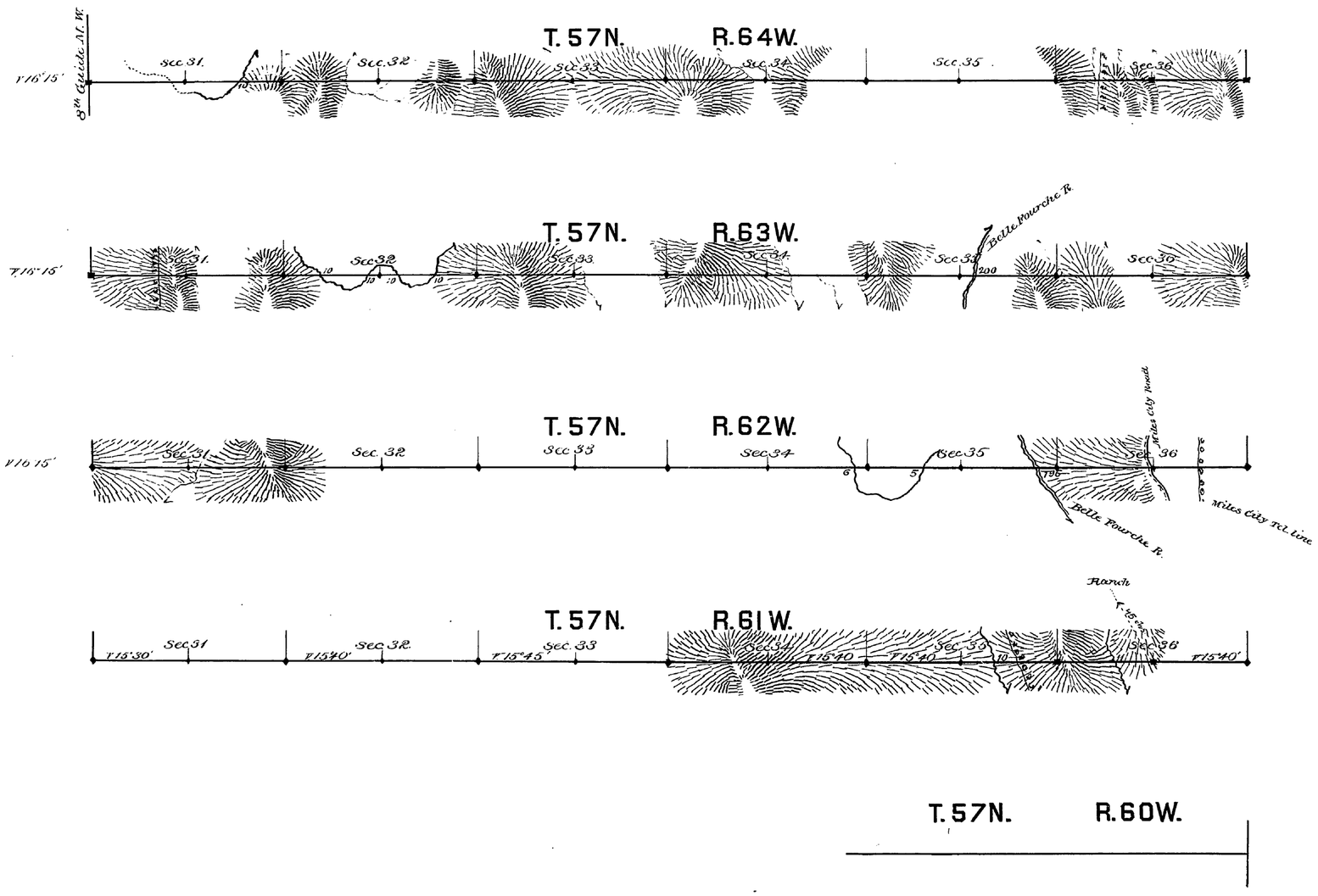

Surveys Designated.	By Whom Surveyed.	Date of Contract	Amount of Surveys			When Surveyed
			Tuls	Chs.	Lks.	
14th Stand Pl N.	N. J. Burnham	Oct. 20. 1881	24	0	0	May 4th 1882

I hereby certify that the above diagram of the 14th Standard Parallel North, from the 8th Guide Meridian West to the East Boundary of Wyoming, along South boundaries of Townships 57 N., Ranges 64, 63, 62, 61 & 60 West of the 6th P. M. Wyoming Territory is strictly conformable to the field notes of the survey thereof on file in this Office, which have been examined and approved.

Surveyor General's Office.
Cheyenne Wyoming. July 18th 1883 } Edw. C. David Surr Genl