accession no. 2147

Click Here for Field Notes

(4-675 a)

Click Here for Boundary Field Notes

Click Here for 14 Standard Parallel N. Notes

Resurvey Township Nº 57 North, Range Nº 65 West of the Sixth Principal Meridian, Wyoming

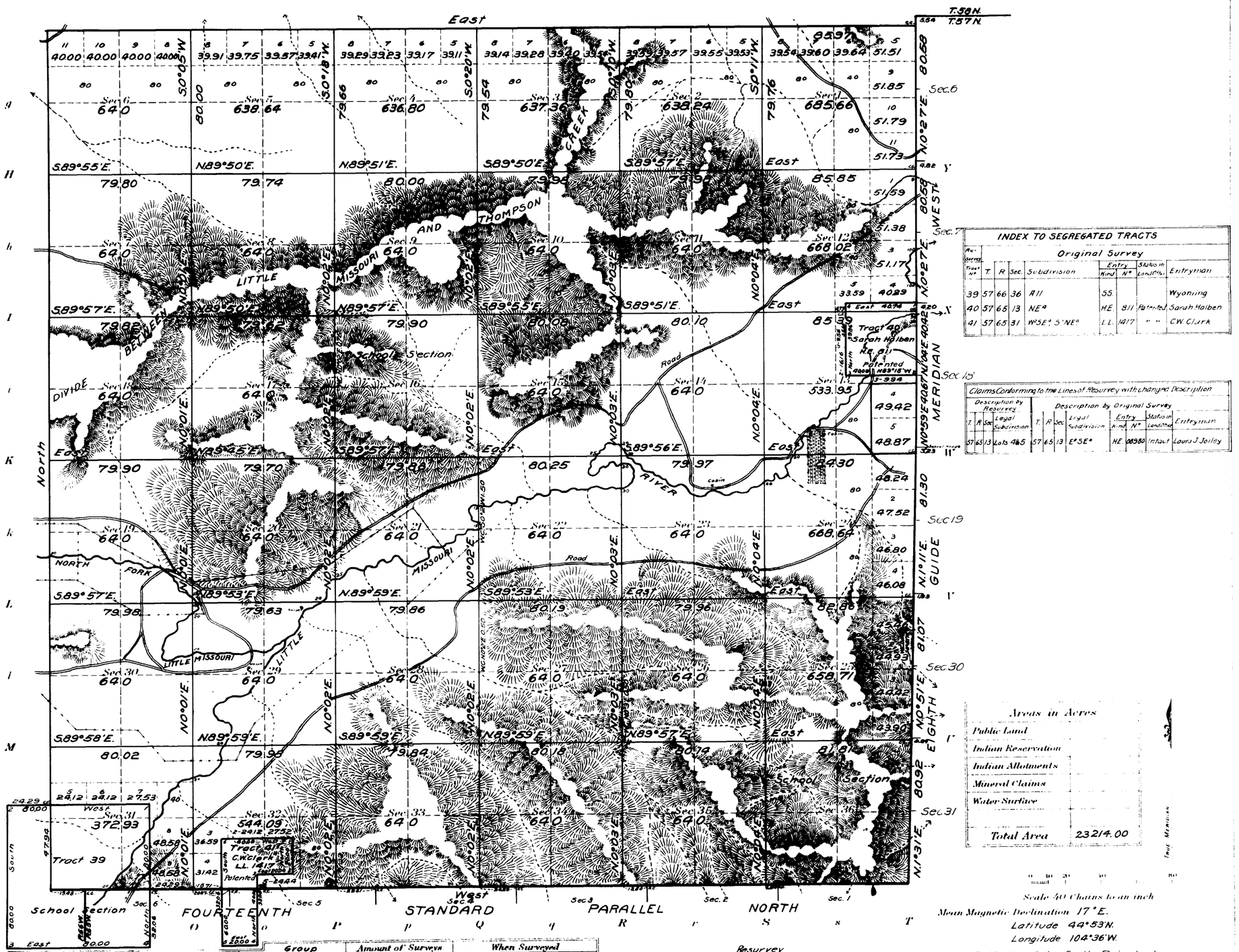

INDEX TO SEGREGATED TRACTS								
Re-Survey Tract Nº	Original Survey T.	R.	Sec.	Subdivision	Entry Kind	Entry Nº	Status in Land Offc.	Entryman
39	57	66	36	All	SS			Wyoming
40	57	65	13	NEª	H.E.	911	Patented	Sarah Halben
41	57	65	31	W½SE¼ S½NEª	L.L.	1417	" "	C.W. Clark

Claims Conforming to the Lines of Resurvey with changed Description										
Description by Resurvey				Description by Original Survey						
T.	R.	Sec.	Legal Subdivision	T.	R.	Sec.	Legal Subdivision	Entry Kind	Entry Nº	Status in Land Offc.	Entryman
57	65	13	Lots 4 & 5	57	65	13	E½SEª	HE	08980	Intact	Laura J. Jolley

Areas in Acres	
Public Land	
Indian Reservation	
Indian Allotments	
Mineral Claims	
Water Surface	
Total Area	23214.00

Scale 40 Chains to an inch

Mean Magnetic Declination 17° E.
Latitude 44°53' N.
Longitude 104°36' W.

Surveys Designated	By Whom Surveyed	No.	Group Date	Amount of Surveys Mls.	chs.	lks.	When Surveyed Begun	Completed
Resurvey Subdivision	Chase & Wolff	21	April 12, 1913	60	17	47	June 8, 1914	June 20, 1914
Connections	" "	"	" "		76	91	June 9, 1914	June 20, 1914
Resurvey North Boundary	" "	"	" "	6	05	97	June 9, 1914	June 6, 1914
Resurvey West Boundary	" "	"	" "	6	00	00	June 8, 1914	June 9, 1914
Resurvey South Boundary	" "	"	" "	6	00	00	June 9, 1914	June 6, 1914
Resurvey East Boundary	Pidgeon & Richards	15	November 9, 1912	6	00	00	June 25, 1913	June 26, 1913
Private Land Claims	W.H. Richards	21	November 15, 1915	9	41	02	August 24, 1916	August 25, 1916
Connections	" "	"	" "		9	01	" "	" "

The above map of Resurvey Township No. 57 North Range No. 65 West of the Sixth Principal Meridian Wyoming is strictly conformable to the field notes of the resurvey thereof on file in this office, which have been examined and approved

U.S. Surveyor General's Office.

Cheyenne, Wyoming September 16, 1916

Charles L. Decker
Surveyor General.

Accepted by Comm'r
Oct 25, 1916
Trans. to Sundance
Nov 6, 1916

57 - 65

1565 A

(21)

Click Here for Field Notes

47

2146

TOWNSHIP No. 57 NORTH, RANGE No. 65 WEST of the 6th Principal MERIDIAN.

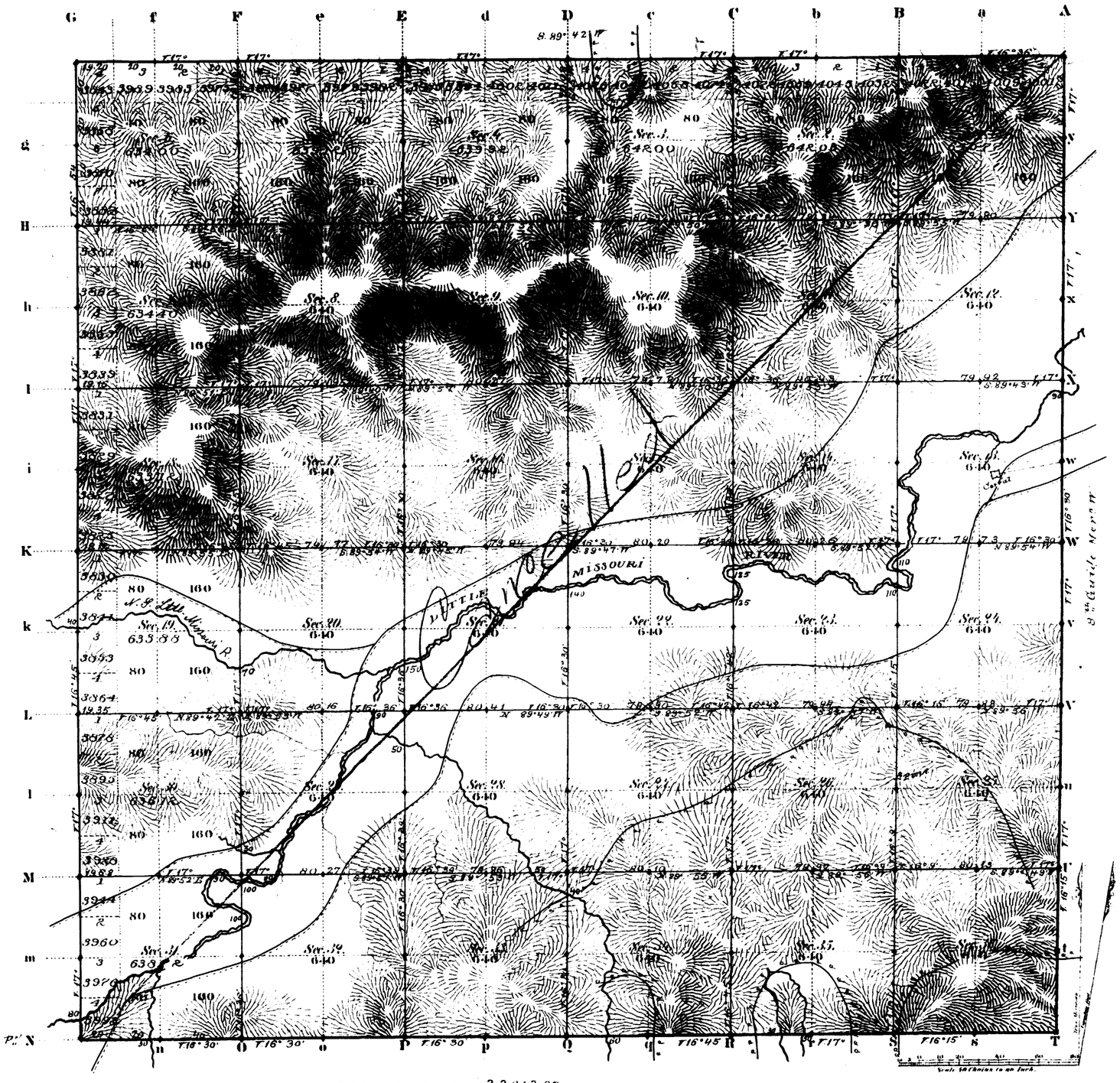

Total number of Acres. 23013.83

Surveys Designated	By Whom Surveyed	Date of Contract	Amount of Surveys Miles	Chs.	Lks.	When Surveyed	Magnetic Declination
W. & N. Township lines	Ed. F. Stahle	April 22, 1882	11	79	20	May 26 & 27, 1882	17° East
Subdivisions	" " "	" " "	59	77	90	June 7-10, 1882	16° 45' " "
Connections							
14th Stand. P.N.	" " "	" " "	6	00	00	May 8, 1882	
8th Guide W.N.	N. J. Burnham	October 20, 1881	6	00	00	Nov. 6, 7, 1881	

The above Map of Township No. 57 North Range No. 65 West of the Sixth Principal Meridian Wyoming Territory is strictly conformable to the field notes of the survey thereof on file in this Office, which have been examined and approved

Surveyor General's Office,
Cheyenne, Wyoming
July 28th 1883

Edw. C. Davis
Surv. Genl.

A. Gast & Co. St. Louis Mo.

1565

Case
57-65

27

3712

RESURVEY
TOWNSHIP EXTERIORS

SCALE 160 CHAINS TO ONE INCH

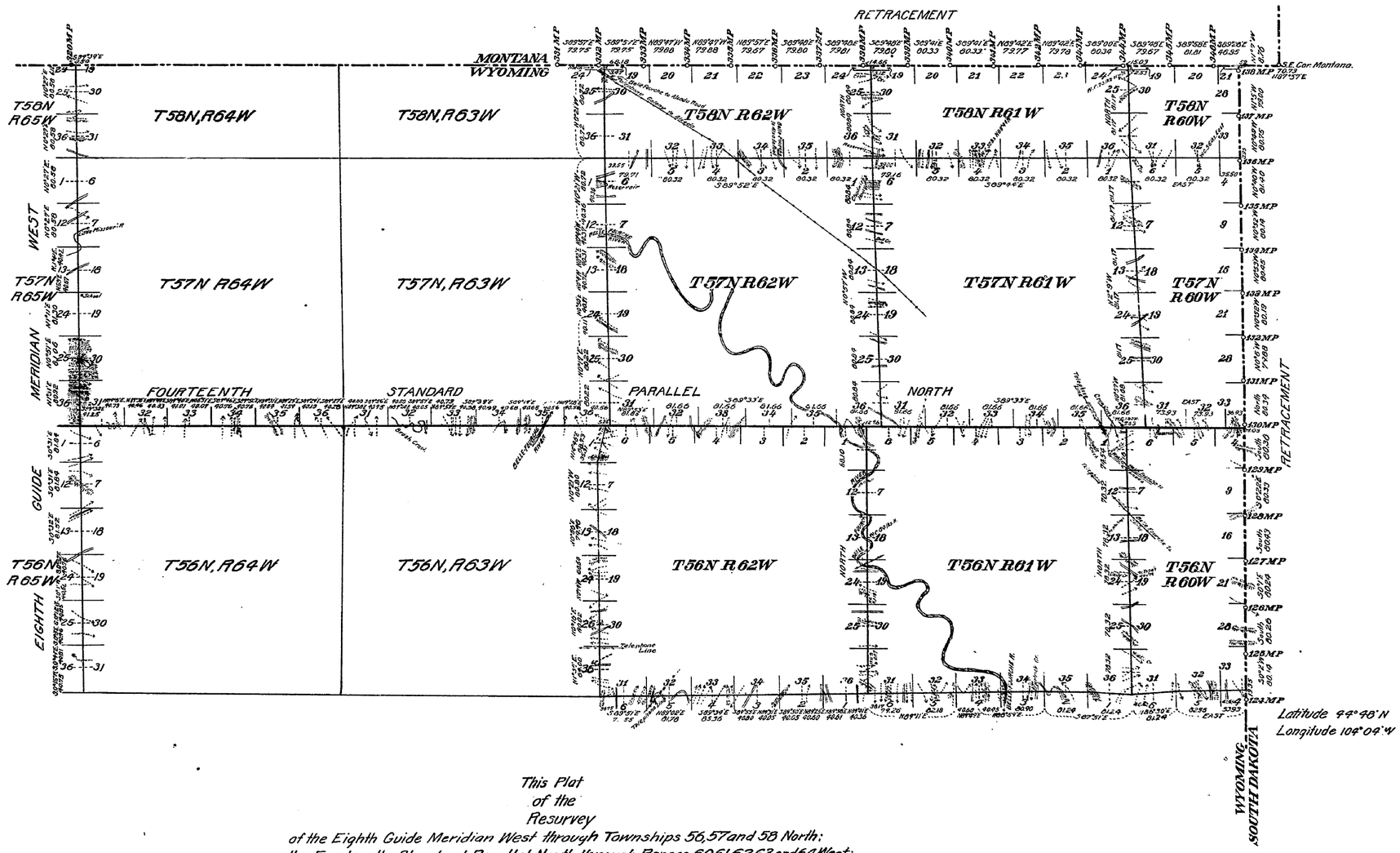

This Plat
of the
Resurvey
of the Eighth Guide Meridian West through Townships 56, 57 and 58 North;
the Fourteenth Standard Parallel North through Ranges 60, 61, 62, 63 and 64 West;
the South Boundaries of Townships 58 North, Ranges 60, 61 and 62 West, and
Townships 56 North, Ranges 60, 61 and 62 West;
the West Boundaries of Ranges 60, 61 and 62 West through Townships 56, [illegible] and 58 North;
and the
Retracement
of the
East Boundary of the State of Wyoming from the 124th Mile Post to the north-east corner of the State, and of the North Boundary thereof from the 332 Mile-Post to the north east corner of the State is strictly conformable to the field notes of the resurvey thereof
by
Pidgeon & Richards
U.S.S. & U.S.T.
under
Group No. 15
dated Nov 8, 1912
which have been examined, approved and filed in this office.
U.S. Surveyor General's Office.
Cheyenne, Wyoming. November 24, 1914

Charles L. Decker
U.S. Surv. Gen.

Surveys Designated	Amount Miles	Chains	Links	When Surveyed
Resurvey Standard Lines	41	02	54	June 25, 1913 Aug 18, 1913
Resurvey Township Lines	71	30	90	June 21, 1913 Aug 4, 1913
Connections	1	72	40	July 11, 1913 Aug 18, 1913
Retracement State Bdy.	29	59	90	Nov. 28, 1912 July 2, 1913

2161

(21)

Field Nos

2188

Click Here for Field Notes

50

EXTERIOR LINES.

Scale 3 miles to 1 inch. Magnetic Variation East.

M O N T A N A .

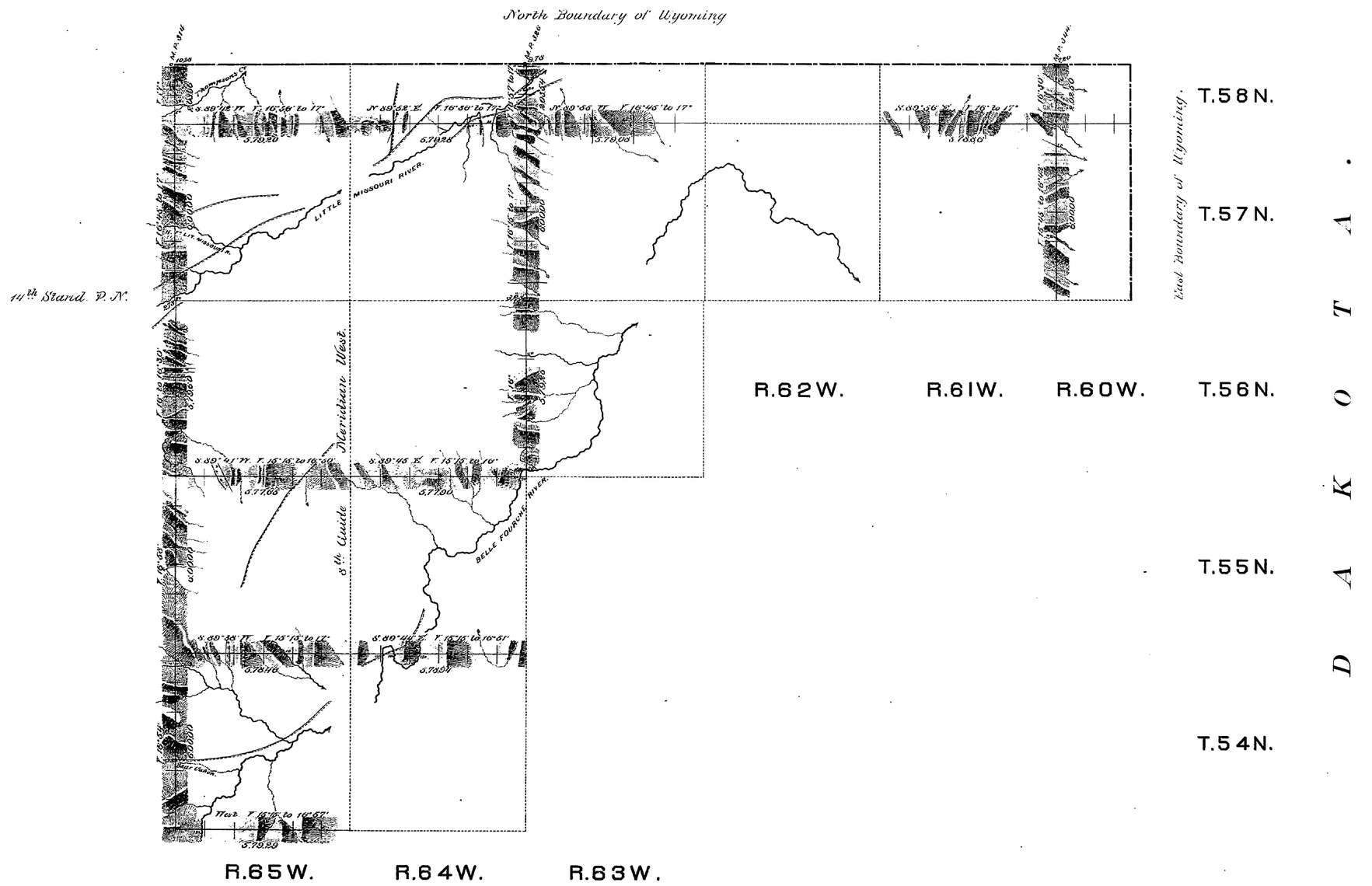

Surveys designated	By whom surveyed	Date of contract.	Amt. of surveys			When surveyed.
			mls.	chs	lks.	
Exterior lines	Ed. F. Stahle	April 22, 1882	102	02	51	May 10- 27, 1882.
Connections	- - -	- - -		27	36	" " "

I hereby certify that the above diagram of the Exterior lines of T. 57 & 58 N. R. 60, 61, 63, 64 & 65 W. T. 56 N. R. 63, 64, 65 W. T. 54 & 55 N. R. 64 & 65 West of the 6th Principal Meridian, Wyoming Territory, is strictly conformable to the field notes of the survey thereof on file in this Office which have been examined and approved.

Surveyor General's Office,
Cheyenne, Wyo. July 28th, 1883

Edw. C. Davis
Surveyor General.

1586 A

(21)

Click Here for Field Notes

2185

30

8TH GUIDE MERIDIAN WEST.

From the 13th Standard Parallel N. to the North Boundary of Wyoming, between Ranges 64 & 65 W. of the 6th Principal Meridian Wyoming Territory.
Scale 40 Chains to 1 inch. Magnetic Var. E.

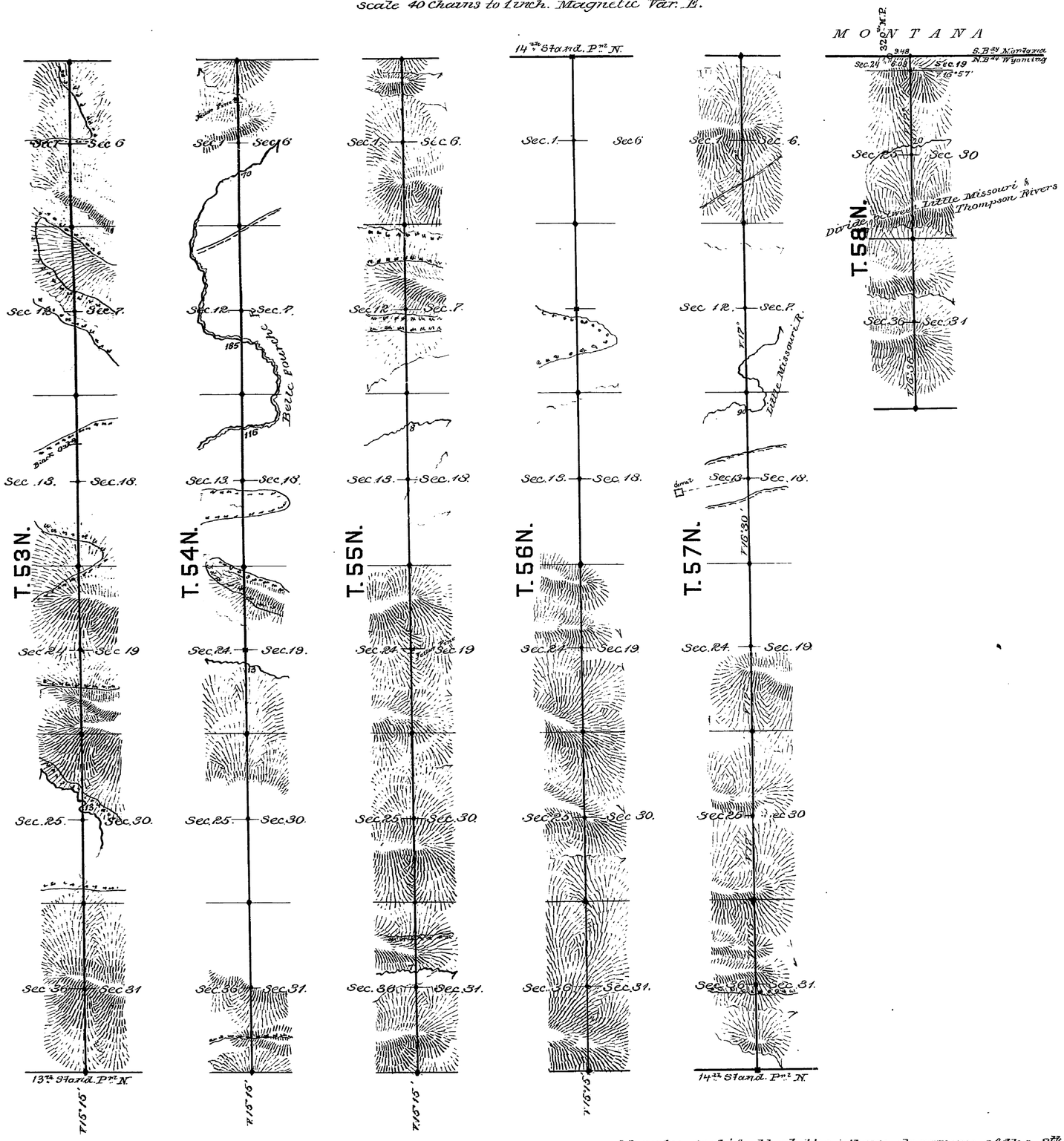

Surveys Designated	By Whom Surveyed	Date of Contract	Amount of Surveys. mls	chs	lks	When Surveyed.
8th Guide Mer. W.	N.J. Burnham	Oct. 20th 1881	32	06	08	Nov. 3-6 1881
Connections	" " "	" " "		9	48	" " "

I hereby certify that the above diagram of the 8th Guide Meridian W. from the 13th Standard Parallel N. to the North Boundary of Wyoming, between R's 64 & 65 W. of the 6th Principal Meridian Wyoming Territory, is strictly conformable to the field notes of the survey thereof on file in this Office, which have been examined and approved.

Surveyor General's Office,
Cheyenne Wyoming. July 18th 1883 } Edw. C. David Sur. Gen.l

1585

21
Federal

accession no 2190

Click Here for Field Notes

52

14TH STANDARD PARALLEL NORTH

Scale 40 chains to 1 inch. Magnetic Variation East.

T.57N. R.65W.

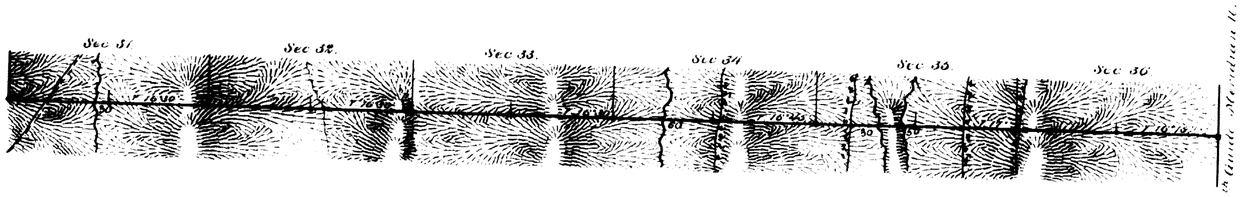

Surveys designated	By whom surveyed	Date of contract	Amt. of surveys			When surveyed.
			miles	chs	lks	
14th Stand. P.N.	E. F. Stuhle	April. 22 1882	6	0	0	May 8, 1882

I hereby certify that the above diagram of the 14th Standard Parallel North, along S. Bound. T 57 N. in R. 65 W. of the 6th Principal Meridian, Wyoming Territory, is strictly conformable to the field notes of the survey thereof on file in this Office, which have been examined and approved.

Surveyor General's Office.
Cheyenne, Wyo. July 25th 1883.

Edw. C. Davis
Sur. Genl

1587 A