accession no. 3885

(4-675 a)

Resurvey Township Nº 57 North, Range Nº 67 West of the Sixth Principal Meridian, Wyoming

Survey Accepted June 14, 1917.
G. L. O.

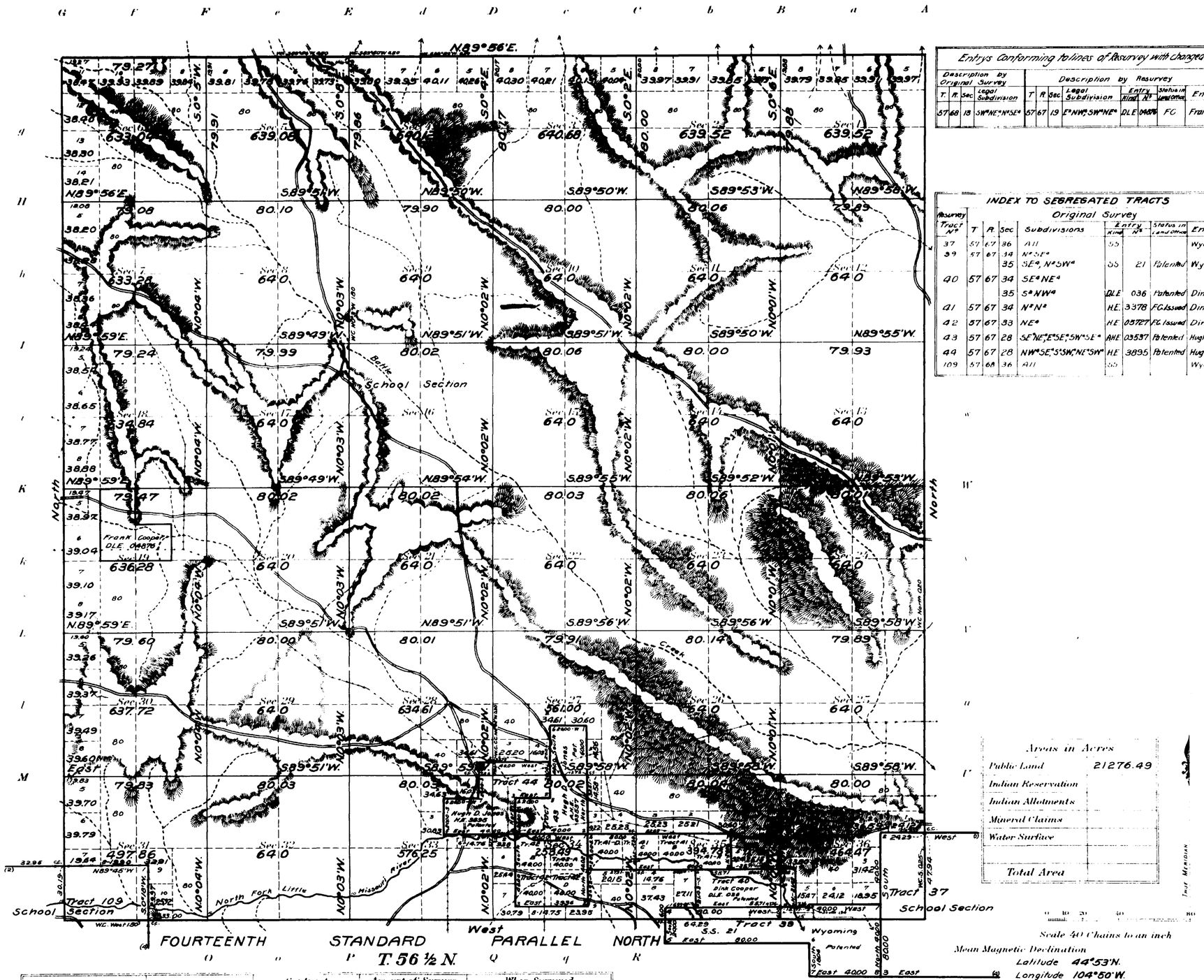

Entrys Conforming to lines of Resurvey with changed description									
Description by Original Survey				Description by Resurvey					
T.	R.	Sec.	Legal Subdivision	T.	R.	Sec.	Legal Subdivision	Entry Kind	Entry Nº	Status in Land Office	Entryman
57	68	13	SWᵃNEᵃNᵃSEᵃ	57	67	19	Eᵃ NWᵃ, SWᵃNEᵃ	DLE	048076	FC	Frank Cooper

INDEX TO SEGREGATED TRACTS								
Resurvey	Original Survey							
Tract Nº	T.	R.	Sec.	Subdivisions	Entry Kind	Entry Nº	Status in Land Office	Entryman
37	57	67	36	All	SS			Wyoming
39	57	67	34	Nᵃ SEᵃ				
			35	SEᵃ, Nᵃ SWᵃ	SS	21	Patented	Wyoming
40	57	67	34	SEᵃ NEᵃ				
			35	Sᵃ NWᵃ	DLE	036	Patented	Dink Cooper
41	57	67	34	Nᵃ Nᵃ	H.E.	3378	FC Issued	Dink Cooper
42	57	67	33	NEᵃ	H.E.	057127	FC Issued	Dink Cooper
43	57	67	28	SEᵃ NEᵃ, Eᵃ SEᵃ, SWᵃ SEᵃ	AHE	03537	Patented	Hugh D Jones
44	57	67	28	NWᵃ SEᵃ, S½ SWᵃ, NEᵃ SWᵃ	H.E.	3895	Patented	Hugh D Jones
109	57	68	36	All	SS			Wyoming

Areas in Acres	
Public Land	21276.49
Indian Reservation	
Indian Allotments	
Mineral Claims	
Water Surface	
Total Area	

Scale 40 Chains to an inch

Mean Magnetic Declination
Latitude 44°53'N.
Longitude 104°50'W.

Surveys Designated	By Whom Surveyed	Contract No.	Contract Date	Amount of Surveys Mls.	chs.	lks.	When Surveyed Begun	Completed
Resurvey Subdivisions	Chase & Wolff	21	April 19 1913	59	77	20	July 3, 1914	July 17, 1914
Connections	" "	"	" "		75	97	June 29, 1914	July 2, 1914
Resurvey North Boundary	" "	"	" "	5	79	27	July 3, 1914	July 3, 1914
Resurvey East Boundary	" "	"	" "	6	00	00	June 29, 1914	June 29, 1914
Resurvey West Boundary	" "	"	" "	6	00	00	July 2, 1914	July 2, 1914
Resurvey 14th St. Par.	" "	"	" "	6	00	00	July 1, 1914	July 1, 1914
Private Land Claims	" "	"	" "	4	00	00	August 13, 1914	August 13, 1914
Private Land Claims	W.H. Richards Jr.	21	December 27, 1915	9	54	26	August 16, 1916	August 18, 1916
Connections	" " "	"	" "	1	04	25	" "	" "

The above map of Resurvey Township No. 57 North Range No. 67 West of the Sixth Principal Meridian Wyoming is strictly conformable to the field notes of the survey thereof on file in this office, which have been examined and approved

U. S. Surveyor General's Office,
Cheyenne Wyoming November 29, 1916

Charles L. Decker
Surveyor General.

2253A.

Transf. to Guidance Dec. 4, 1917

57 - 67

(28)

Click Here for Field Notes

25

3884

TOWNSHIP No. 57 NORTH, RANGE No. 67 WEST of the 6th Principal MERIDIAN.

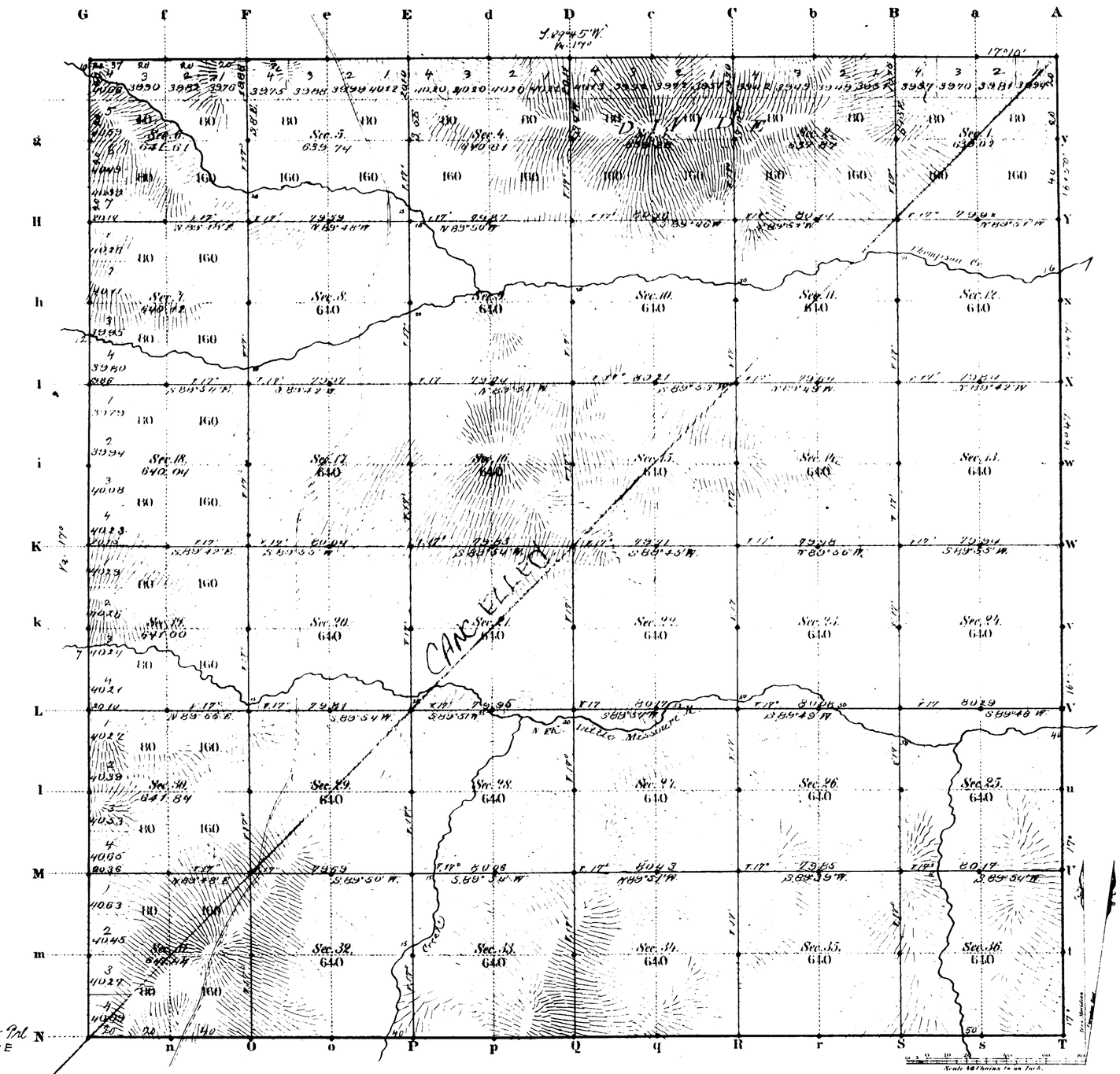

14th Guard. Prl
N. 89° 48' E
V. 17°

Total number of Acres 23,042.77

Surveys Designated	By Whom Surveyed	Date of Contract	Amount of Surveys Miles	Chs	Lks	When Surveyed	Magnetic Declination
E. Wa. Township Lines	Ed. S. Stahle	Sept 21, 1880	18	00	37	Nov. 10, 13, 1883	17° 5' East
Subdivisions	" " "	" " "	59	79	25	Nov. 19-21 1883	17° " "
Connections							
14th Guard. P. N	M. E. Reilly	July 19, 1882	0	00	00	Oct. 29, 30, 1882	

The above Map of Township No. 57 North of Range No. 67 West of the Sixth Principal Meridian Wyoming Territory is strictly conformable to the field notes of the survey thereof on file in this Office, which have been examined and approved.

Surveyor General's Office,
Cheyenne Wyoming
April 30th 1884

Edw. C. David
Sur. Gen'l

2253

A. GAST & CO. ST. LOUIS & N.Y.

57-7

(28)

3812

EXTERIOR LINES

Magnetic Variation East. Scale 3 miles to 1 inch

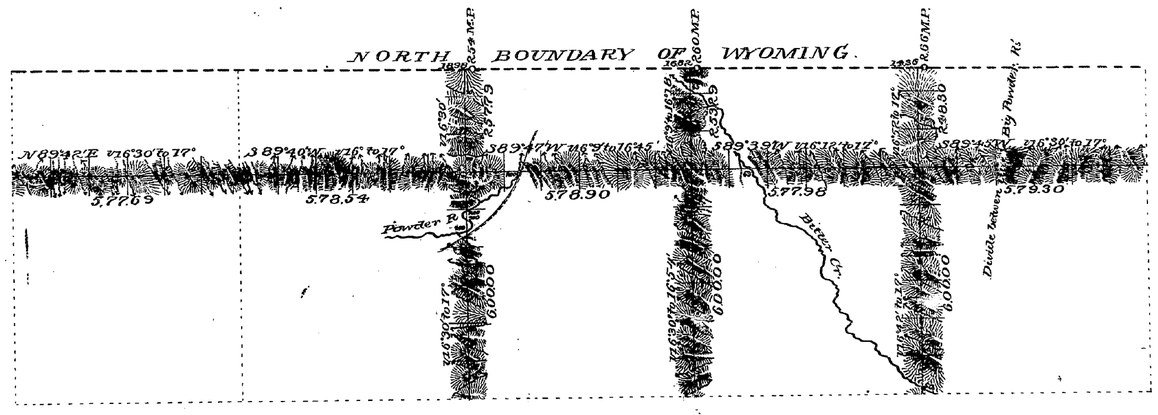

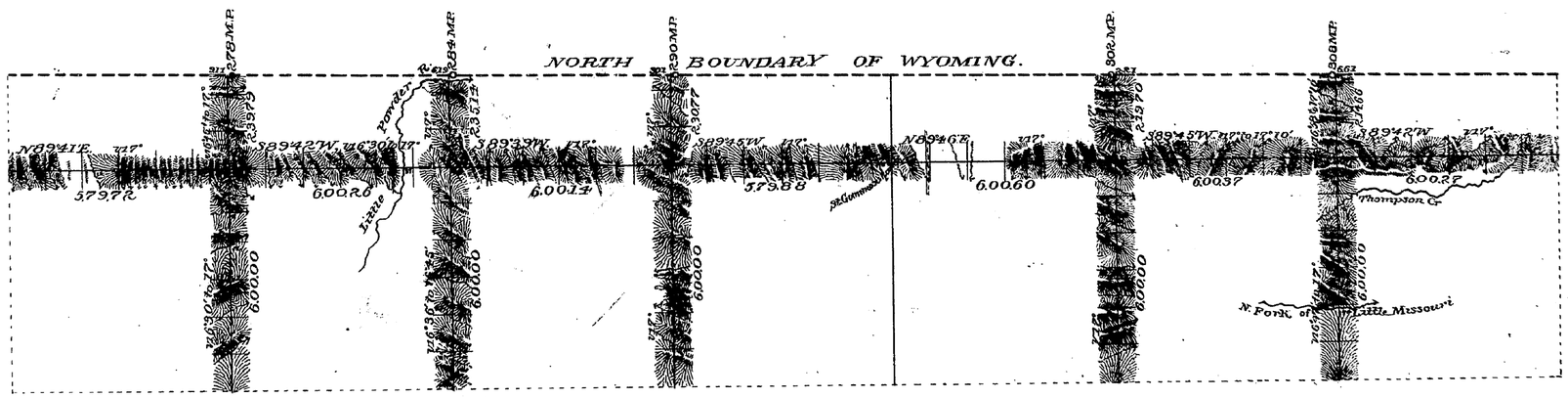

Surveys Designated	By Whom Surveyed	Date of Contract	Amount of Surveys			When Surveyed.
			Mls	Chs	Lks	
Exterior lines	Ed. F. Stahle	Sept 21st 1880	139	53	09	Nov. 10-Dec. 3 1883
Connections	" "	" "		77	29	" "

I hereby certify that the above diagram of the Exterior lines of Tps. 57 & 58 N. Rgs. 66 to 77 inclusive West of the 6th P.M. Wyoming Territory is strictly conformable to the field notes of the Survey thereof on file in this Office which have been examined and approved.

Surveyor General's Office
Cheyenne Wyoming
April 30 1884

Edw. C. Dawes Surv. Genl.

2230

(22) Indexed.

2321

26

14TH STANDARD PARALLEL N.

S. Bdy. of T. 57 N., Rs. 66, 67 and 68 W. 6th. P.M., Wyo. Terr.

Course N. 89° 48' E.

Scale 40 Chs. to 1 Inch. *Magn. Var. East.*



Surveys Signature.	By Whom Surveyed.	Date of Contract.	Amount of Surveys. Miles	Chs.	Lks.	When Surveyed.
14. Stand. P.N.	M. E. Reilly	July 19th 1883.	17	79	14	Oct. 26 30, 1883.

I hereby certify that the above diagram, of the 14th Standard Parallel North, along South Boundary of Township 57 N., Ranges 66, 67 and 68 West of the 6th. Principal Meridian, Wyoming Territory, is strictly conformable to the Field Notes of the Survey thereof on file in this Office, which have been examined and approved.

U. S. Surveyor General's Office)
Cheyenne, Wyo. Aug. 27th 1883.)

Edw. C. Bowen
Surveyor General.

1668