Resurvey Township Nº 58 North, Range Nº 64 West of the Sixth Principal Meridian, Wyoming

G f F e E d D c C b B a A

g H h I i K k L l M m N n O o P p Q q R r S s T

X Y x X w W v U u t

"The resurvey represented by this plat was made for the purpose of restoring all lost or obliterated corners, and relocating and marking out upon the ground the Exterior and Subdivisional lines, in accordance with the original survey approved July 29, 1883

Titles and areas based upon the original approved plat remain undisturbed for position and description."

M O N T A N A

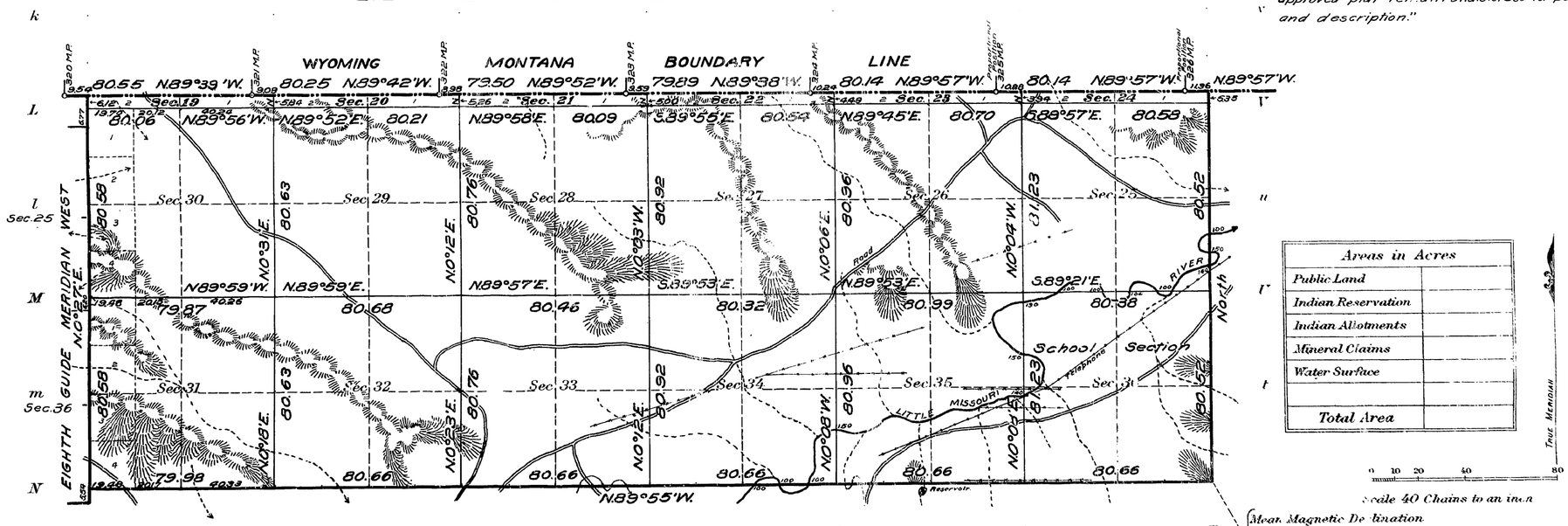

Areas in Acres	
Public Land	
Indian Reservation	
Indian Allotments	
Mineral Claims	
Water Surface	
Total Area	

Scale 40 Chains to an inch

Mean Magnetic Declination
Longitude 104°28'W.
Latitude 44°58'N.

Surveys Designated	By Whom Surveyed	Group. No.	Group. Date	Amount of Surveys Mls.	chs.	lks.	When Surveyed Begun	Completed
Resurvey Subdivisions	Pidgeon & Richards	24	August 28, 1913	22	38	40	July 23, 1914	July 27, 1914
Connections	" "	"	" "		60	13	" "	" "
Resurvey East Boundary	" "	"	" "	2	06	39	June 6, 1914	June 14, 1914
Resurvey South Boundary	" "	"	" "	6	03	28	June 6, 1914	June 10, 1914
Resurvey 8th Guide Meridian	" "	15	November 8, 1912	2	07	28	June 25, 1913	June 26, 1913
Retracement State Line	" "	"	" "	6	02	29	June 21, 1913	June 27, 1913

The above map of Resurvey Township No. 58 North Range No. 64 West of the Sixth Principal Meridian Wyoming is strictly conformable to the field notes of the resurvey thereof on file in this office, which have been examined and approved

U. S. Surveyor General's Office.
Cheyenne Wyo. February 2, 1916

Charles L. Decker
Surveyor General.

Accepted by the Comm. Oct. 13-1916.
Transmitted to Sundance L.O. Oct. 18-16

58 - 64

1572-A

(21)

Click Here for Field Notes

41

2157

TOWNSHIP No. 58 NORTH, RANGE No. 64 WEST of the 6th Principal MERIDIAN.

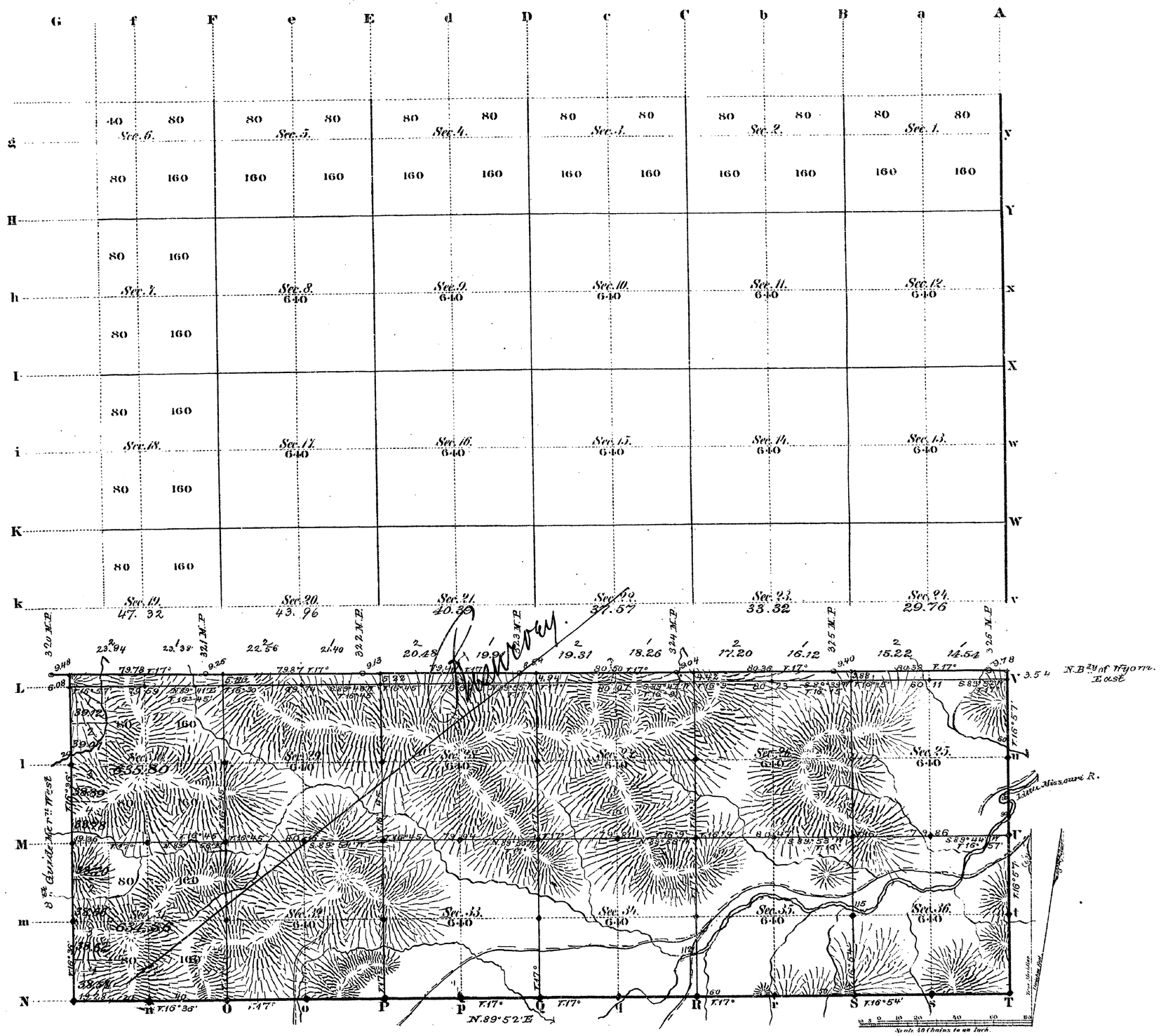

Total number of Acres. 7902.68

Surveys Designated	By Whom Surveyed	Date of Contract	Amount of Surveys Mi.	Ch.	Lks.	When Surveyed	Magnetic Declination
Ex. S. Township lines	Ed. F. Stable	April 22, 1882	8	02	82	May 10 & 11, 1882	16° 58' East
Subdivisions	" " "	" " "	22	23	22	May 30, 1882	16° 50' " "
Connections	" " "	" " "		45	37	" " "	
8th Guide M.W.	N.J. Burnham	Octob. 20, 1881	2	05	08	Novbr. 6, 1881	
N.B.Cy of Wyom	Rollin J. Reeves	April 18, 1879	6	00	30	Oct. 12 & 13, 1.	

The above Map of Township No. 58 North Range No. 64 West of the Sixth Principal Meridian Wyoming Territory is strictly conformable to the field notes of the survey thereof on file in this Office, which have been examined and approved.

Surveyor General's Office,
Cheyenne Wyoming
July 28th 1883

Edw. C. David
Surv. Genl.

A. Gast & Co. St. Louis Mo.

1570

58 - 64

(21)

2185

8TH GUIDE MERIDIAN WEST.

From the 13th Standard Parallel N. to the North Boundary of Wyoming, between Ranges 64 & 65 W. of the 6th Principal Meridian Wyoming Territory.
Scale 40 Chains to 1 inch. Magnetic Var. E.

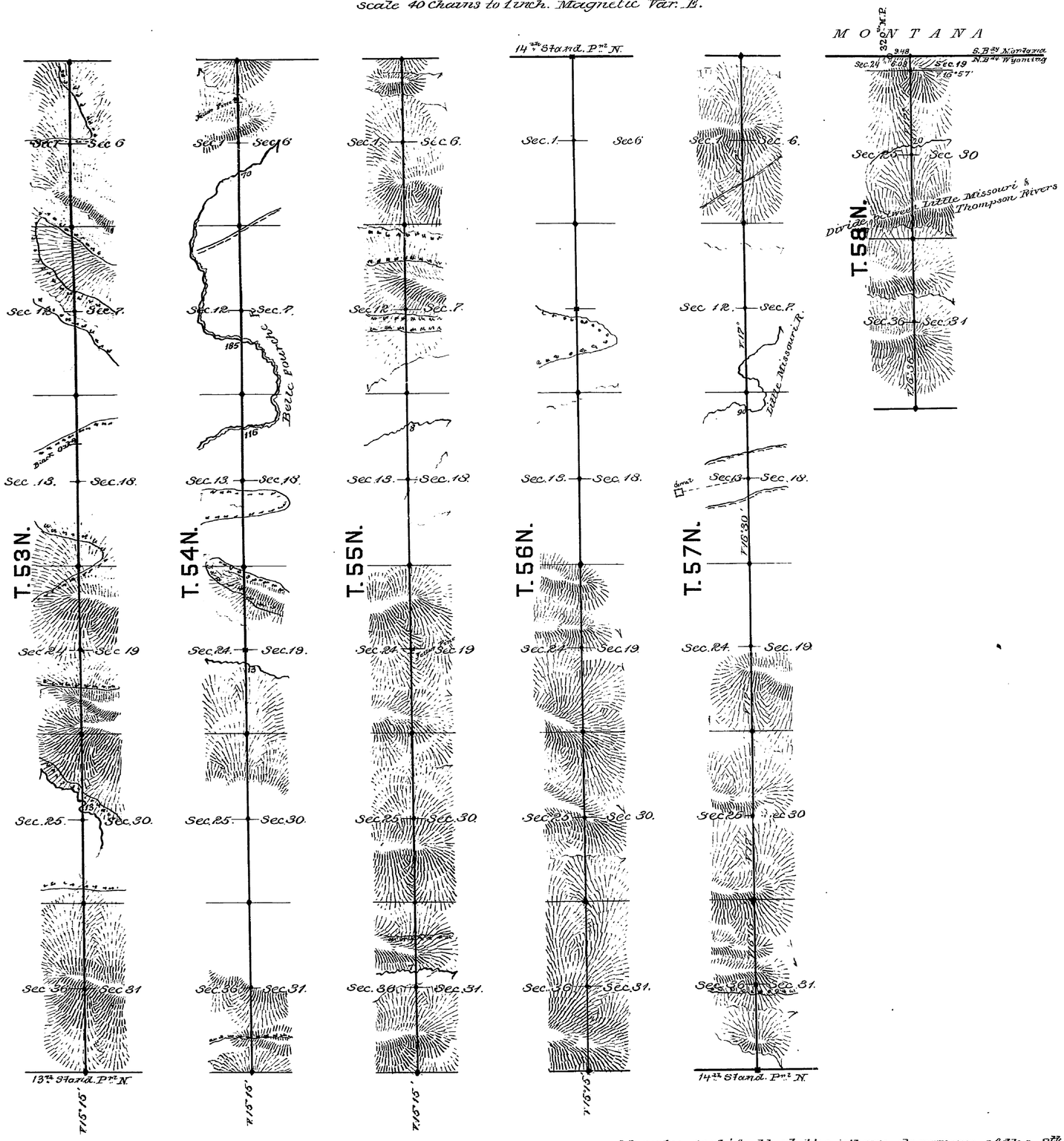

Surveys Designated	By Whom Surveyed	Date of Contract	Amount of Surveys. mls	chs	lks	When Surveyed.
8th Guide Mer. W.	N. J. Burnham	Oct. 20th 1881	32	06	08	Nov. 3-6 1881
Connections	" " "	" " "		9	48	" " "

I hereby certify that the above diagram of the 8th Guide Meridian W. from the 13th Standard Parallel N. to the North Boundary of Wyoming, between R's 64 & 65 W. of the 6th Principal Meridian Wyoming Territory, is strictly conformable to the field notes of the survey thereof on file in this Office, which have been examined and approved.

Surveyor General's Office,
Cheyenne Wyoming. July 15th 1883 } Edw. C. David Sur. Gen.l

1585

27

3712

RESURVEY
TOWNSHIP EXTERIORS

SCALE 160 CHAINS TO ONE INCH

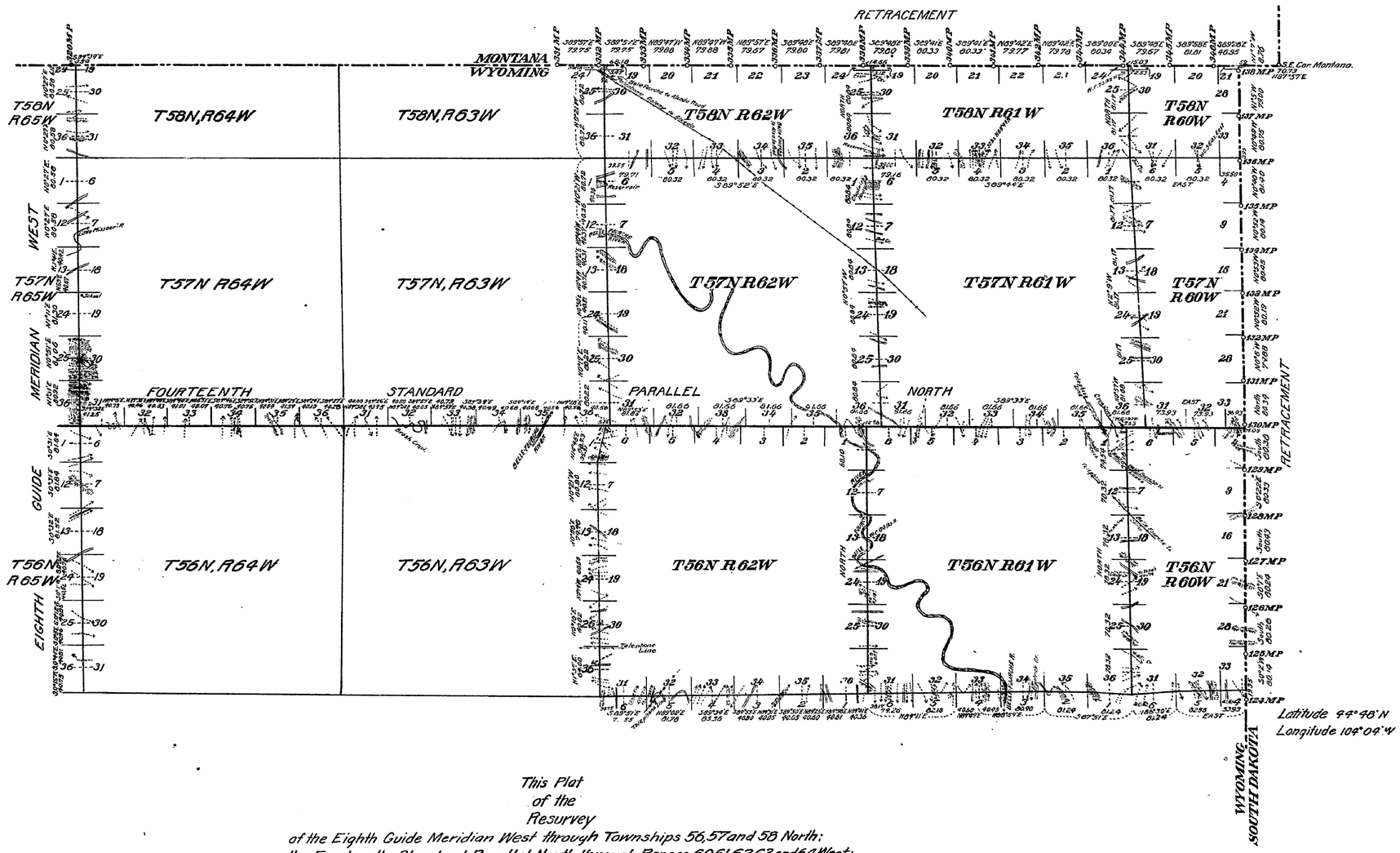

This Plat
of the
Resurvey
of the Eighth Guide Meridian West through Townships 56, 57 and 58 North;
the Fourteenth Standard Parallel North through Ranges 60, 61, 62, 63 and 64 West;
the South Boundaries of Townships 58 North, Ranges 60, 61 and 62 West, and
Townships 56 North, Ranges 60, 61 and 62 West;
the West Boundaries of Ranges 60, 61 and 62 West through Townships 56, [illegible] and 58 North;
and the
Retracement
of the
East Boundary of the State of Wyoming from the 124th Mile Post to the north-east corner of the State, and of the North Boundary thereof from the 332 Mile-Post to the north east corner of the State is strictly conformable to the field notes of the resurvey thereof
by
Pidgeon & Richards
U.S.S. & U.S.T.
under
Group No. 15
dated Nov 8, 1912
which have been examined, approved and filed in this office.
U.S. Surveyor General's Office.
Cheyenne, Wyoming. November 24, 1914

Charles L. Decker
U.S. Surv. Gen.

Surveys Designated	Amount Miles	Chains	Links	When Surveyed
Resurvey Standard Lines	41	02	54	June 25, 1913 Aug 18, 1913
Resurvey Township Lines	71	30	90	June 21, 1913 Aug 4, 1913
Connections	1	72	40	July 11, 1913 Aug 18, 1913
Retracement State Bdy.	29	59	90	Nov. 28, 1912 July 2, 1913

2161

(21)

Index No. 5

2188

50

EXTERIOR LINES.

Scale 3 miles to 1 inch. Magnetic Variation East.

M O N T A N A .

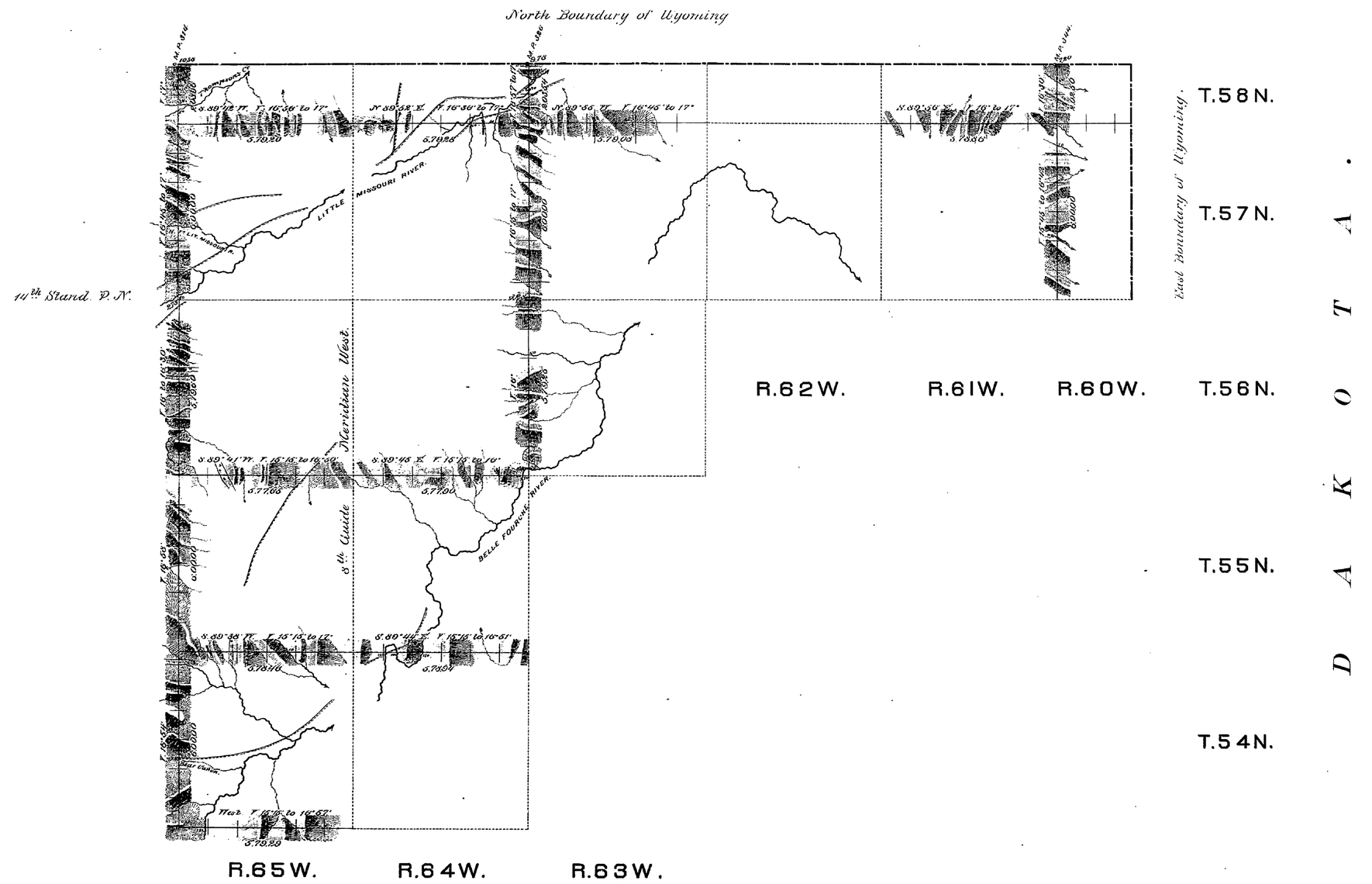

D A K O T A .

Surveys designated	By whom surveyed	Date of contract.	Amt. of surveys			When surveyed.
			mls.	chs	lks.	
Exterior lines	Ed. F. Stahle	April 22, 1882	102	02	51	May 10- 27, 1882.
Connections	- - -	- - -		27	36	" " "

I hereby certify that the above diagram of the Exterior lines of T. 57 & 58 N. R. 60, 61, 63, 64 & 65 W. T. 56 N. R. 63, 64, 65 W. T. 54 & 55 N. R. 64 & 65 West of the 6th Principal Meridian, Wyoming Territory, is strictly conformable to the field notes of the survey thereof on file in this Office which have been examined and approved.

Surveyor Generals Office,
Cheyenne, Wyo. July 28th 1883

Edw. C. David
Surveyor General.

1586 A