2149

(4-675a)

Resurvey Township Nº 58 North, Range Nº 65 West of the Sixth Principal Meridian, Wyoming

G f F e E d D c C b B a A

g H h I i K k L l M m N n O o P p Q q R r S s T

y Y x X w W v t

M O N T A N A

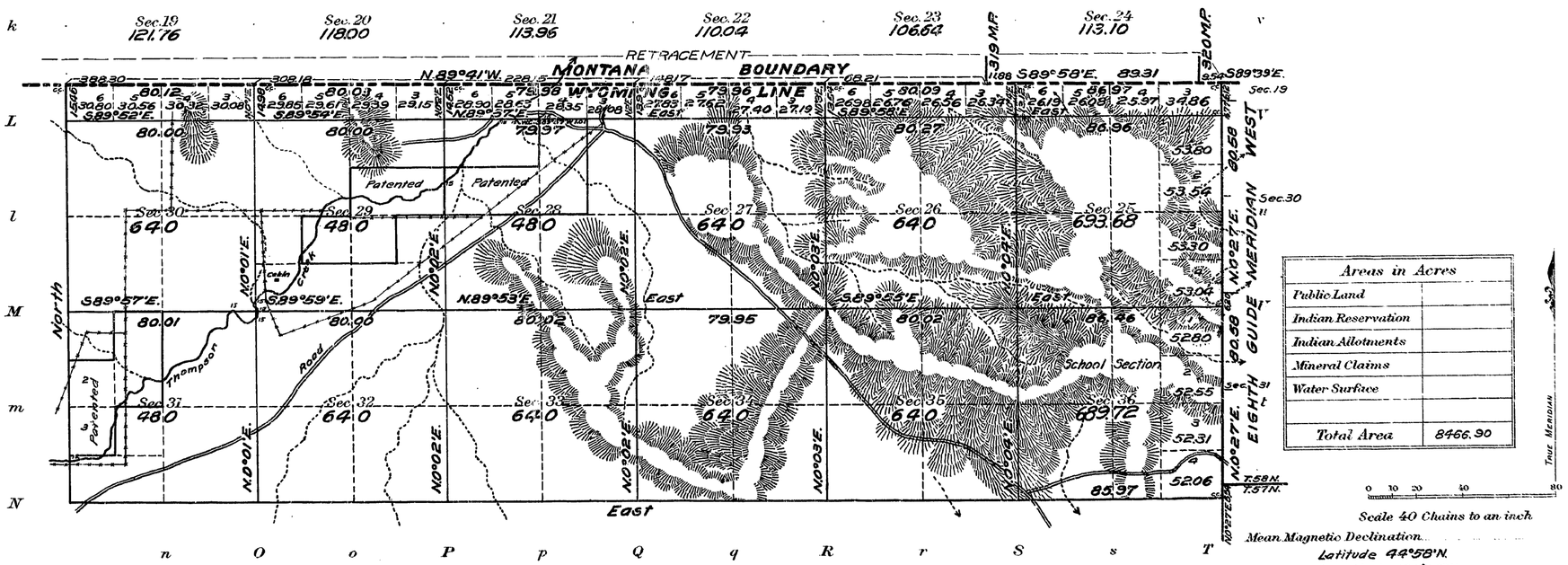

Areas in Acres	
Public Land	
Indian Reservation	
Indian Allotments	
Mineral Claims	
Water Surface	
Total Area	8466.90

0 10 20 40 80

Scale 40 Chains to an inch

Mean Magnetic Declination
Latitude 44°58'N.
Longitude 104°36'W

Surveys Designated	By Whom Surveyed	Group		Amount of Surveys			When Surveyed	
		No.	Date	Mls.	chs.	lks.	Begun	Completed
Resurvey Subdivisions	Chase & Wolff	21	April 13, 1913	23	03	72	June 17, 1914	July 30, 1914
Connections	" "	"	" "	5	28	23	June 17, 1914	July 30, 1914
Resurvey South Boundary	" "	"	" "	6	05	97	June 9, 1914	June 10, 1914
Resurvey West Boundary	" "	"	" "	2	15	46	June 16, 1914	July 31, 1914
Resurvey East Boundary	Pidgeon & Richardson	15	November 8, 1912	2	12	87	June 26, 1913	June 26, 1913
Retracement Wyoming-Montana Boundary	Chase & Wolff	21	April 13, 1913	6	07	15	July 29, 1914	July 30, 1914
Survey Wyo-Mont Boundary	Rollin J. Reeves		April 18, 1879	5	79	10	October 11, 1880	October 12, 1880

The above map of Resurvey Township No. 58 North Range No. 65 West of the Sixth Principal Meridian Wyoming is strictly conformable to the field notes of the survey thereof on file in this office, which have been examined and approved

U. S. Surveyor General's Office,
Cheyenne Wyoming April 7, 1916

Charles L. Decker
Surveyor General.

H.M.T.

Accepted by Comm'r.
Oct. 25, 1916
Draws to Sundance
Nov 6, 1916

58 - 65

1566A

(21)

Click Here for Field Notes

2148

48

TOWNSHIP No. 58 NORTH. RANGE No. 65 WEST of the 6th Principal MERIDIAN.

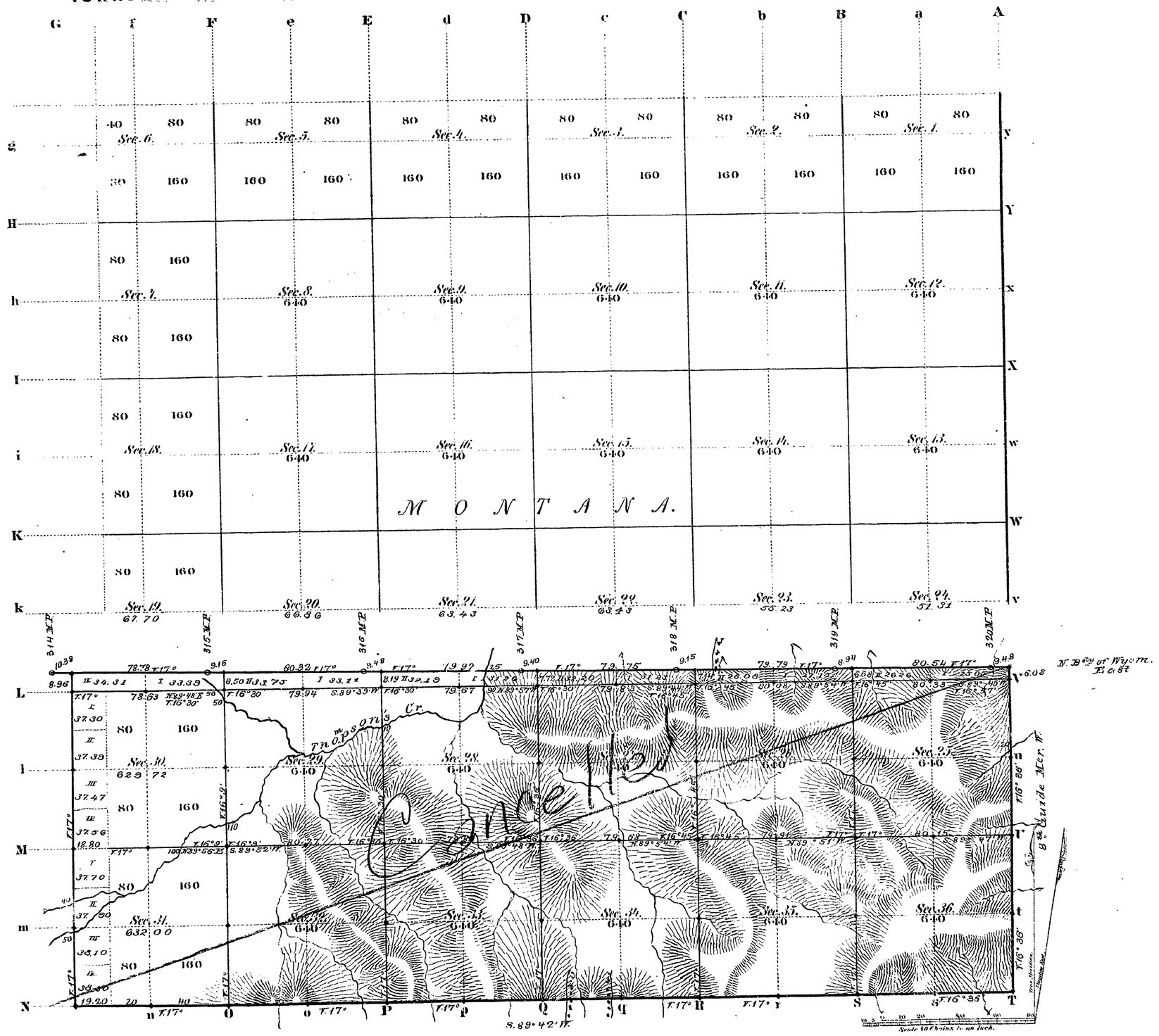

Total number of Acres. 8029.68

Surveys Designated	By Whom Surveyed	Date of Contract	Amount of Surveys Mls	Chs	Lks	When Surveyed	Magnetic Declination
S. & W. Township lines	Ed. F. Slater	April 22, 1882	8	08	16	May 27, 1882	17° East
Subdivisions	" " "	" " "	22	35	36	May 31 - June 1, 1882	16° 45' "
Connections	" " "	" " "		46	13	" " "	
8th Guide M. W.	N. J. Burnham	Oct. 20, 1881	2	06	08	Nov. 6, 1881	
N. Bdy. of Wyo.	Rollin J. Reeves	April 18, 1879	5	79	10	Oct. 11, 12, 1880	

The above Map of Township No. 58 North Range No. 65 West of the Sixth Principal Meridian Wyoming Territory is strictly conformable to the field notes of the survey thereof on file in this Office, which have been examined and approved.

Surveyor General's Office,
Cheyenne, Wyoming
July 28th 1883.

Edw. E. Dawes
Surv. Gen.l

A. Gast & Co. St. Louis Mo.

1566

Case 58-65

27

3712

RESURVEY
TOWNSHIP EXTERIORS

SCALE 160 CHAINS TO ONE INCH

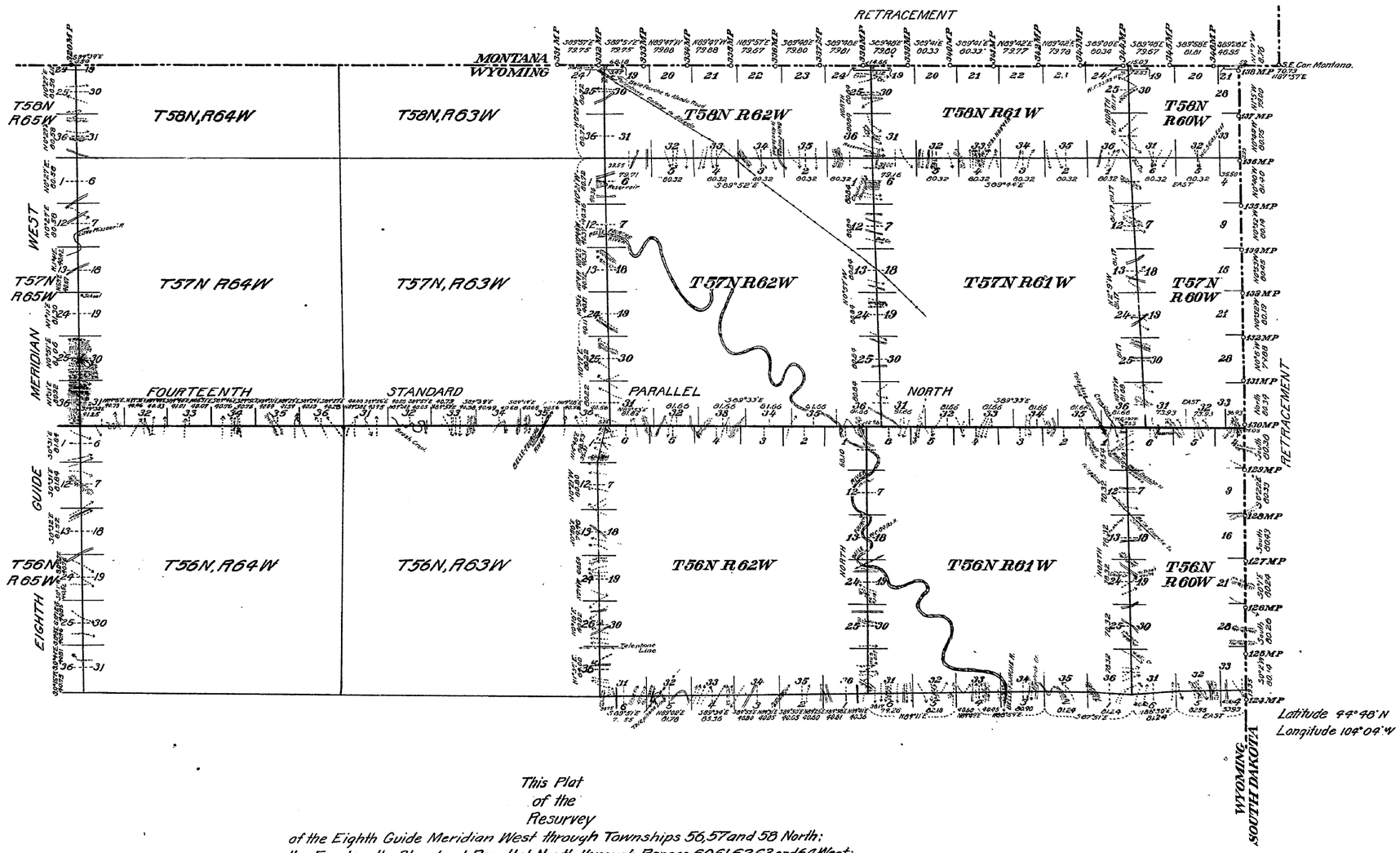

This Plat
of the
Resurvey
of the Eighth Guide Meridian West through Townships 56, 57 and 58 North;
the Fourteenth Standard Parallel North through Ranges 60, 61, 62, 63 and 64 West;
the South Boundaries of Townships 58 North, Ranges 60, 61 and 62 West, and
Townships 56 North, Ranges 60, 61 and 62 West;
the West Boundaries of Ranges 60, 61 and 62 West through Townships 56, [illegible] and 58 North;
and the
Retracement
of the
East Boundary of the State of Wyoming from the 124th Mile Post to the north-east corner of the State, and of the North Boundary thereof from the 332 Mile-Post to the north east corner of the State is strictly conformable to the field notes of the resurvey thereof
by
Pidgeon & Richards
U.S.S. & U.S.T.
under
Group No. 15
dated Nov 8, 1912
which have been examined, approved and filed in this office.
U.S. Surveyor General's Office.
Cheyenne, Wyoming. November 24, 1914

Charles L. Decker
U.S. Surv. Gen.

Surveys Designated	Amount Miles	Chains	Links	When Surveyed
Resurvey Standard Lines	41	02	54	June 25, 1913 Aug 18, 1913
Resurvey Township Lines	71	30	90	June 21, 1913 Aug 4, 1913
Connections	1	72	40	July 11, 1913 Aug 18, 1913
Retracement State Bdy.	29	59	90	Nov. 28, 1912 July 2, 1913

2161

(21)

2185

8TH GUIDE MERIDIAN WEST.

From the 13th Standard Parallel N. to the North Boundary of Wyoming, between Ranges 64 & 65 W. of the 6th Principal Meridian Wyoming Territory.
Scale 40 Chains to 1 inch. Magnetic Var. E.

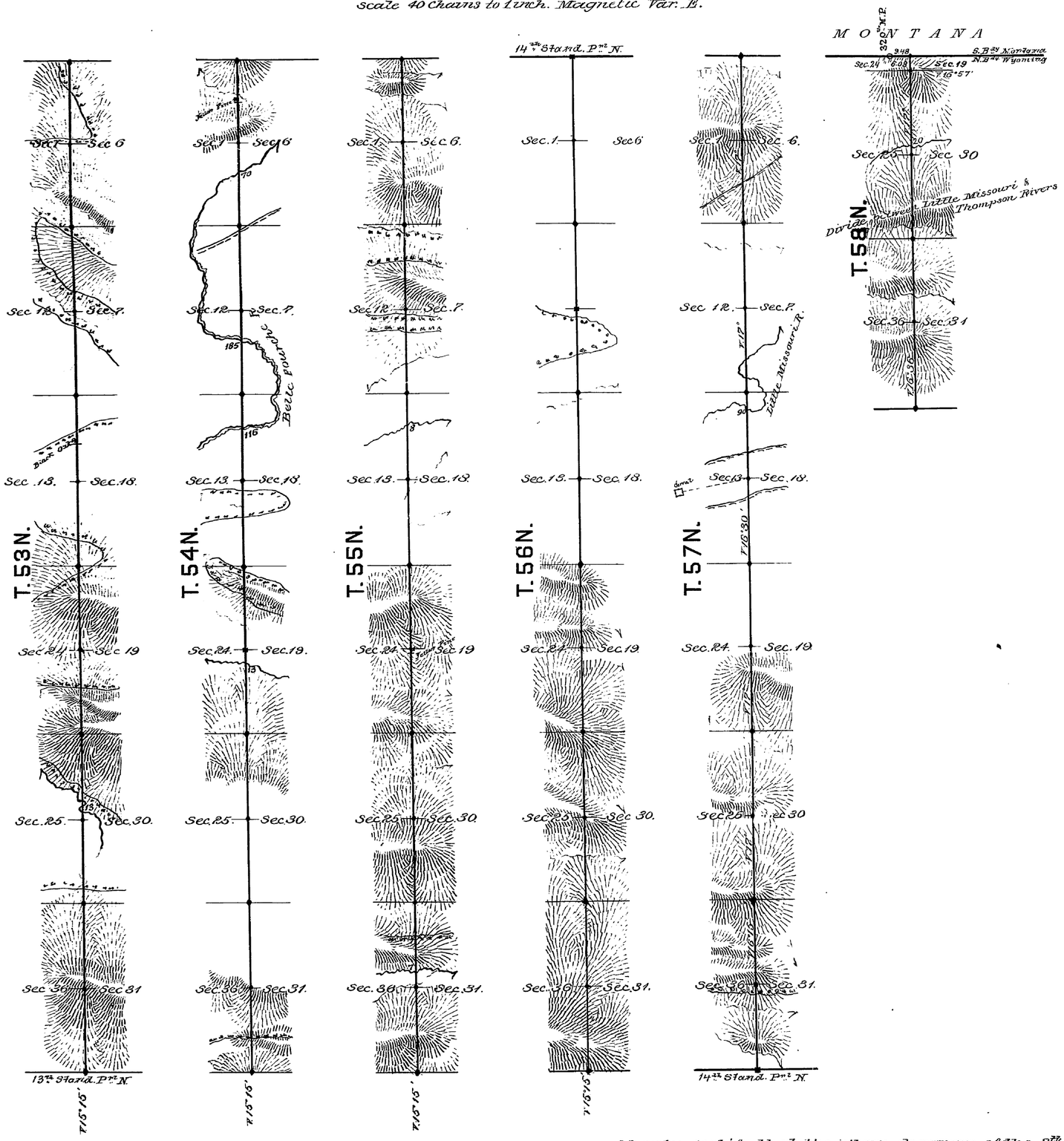

Surveys Designated	By Whom Surveyed	Date of Contract	Amount of Surveys. mls	chs	lks	When Surveyed.
8th Guide Mer. W.	N. J. Burnham	Oct. 20th 1881	32	06	08	Nov. 3-6 1881
Connections	" " "	" " "		9	48	" " "

I hereby certify that the above diagram of the 8th Guide Meridian W. from the 13th Standard Parallel N. to the North Boundary of Wyoming, between R's 64 & 65 W. of the 6th Principal Meridian Wyoming Territory, is strictly conformable to the field notes of the survey thereof on file in this Office, which have been examined and approved.

Surveyor General's Office,
Cheyenne Wyoming. July 15th 1883 } Edw. C. David Sur. Gen.l

1585

(21)

Index No. 5

2188

50

EXTERIOR LINES.

Scale 3 miles to 1 inch. Magnetic Variation East.

M O N T A N A .

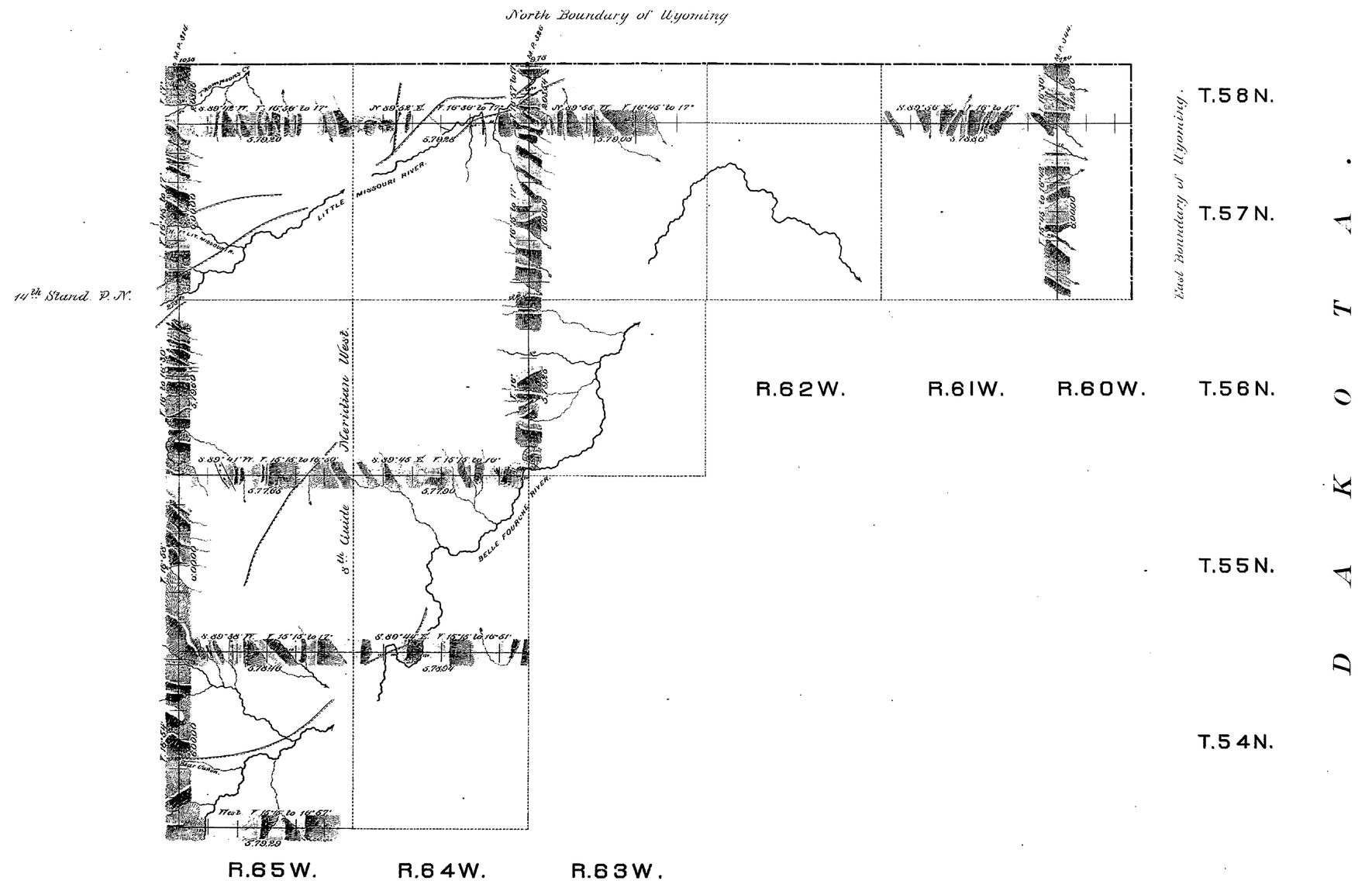

D A K O T A .

Surveys designated	By whom surveyed	Date of contract.	Amt. of surveys			When surveyed.
			mls.	chs	lks.	
Exterior lines	Ed. F. Stahle	April 22, 1882	102	02	51	May 10- 27, 1882.
Connections	- - -	- - -		27	36	" " "

I hereby certify that the above diagram of the Exterior lines of T. 57 & 58 N. R. 60, 61, 63, 64 & 65 W. T. 56 N. R. 63, 64, 65 W. T. 54 & 55 N. R. 64 & 65 West of the 6th Principal Meridian, Wyoming Territory, is strictly conformable to the field notes of the survey thereof on file in this Office which have been examined and approved.

Surveyor Generals Office,
Cheyenne, Wyo. July 28th 1883

Edw. C. David
Surveyor General.

1586 A