accession no. 3865

Click Here for Field Notes

(4-675 a)

Click Here for Boundary Field Notes

Retracement Field Notes
North Bdy of Wyoming
T. 58 N. Rs. 72 - 66 W.
(west to east)
MP. 272 - 314

Resurvey Township Nº 58 North, Range Nº 66 West of the Sixth Principal Meridian, Wyoming

G F E e D d C c B b A a

g H h I i K k L l M m N n

y Y x X w W v V u U t T

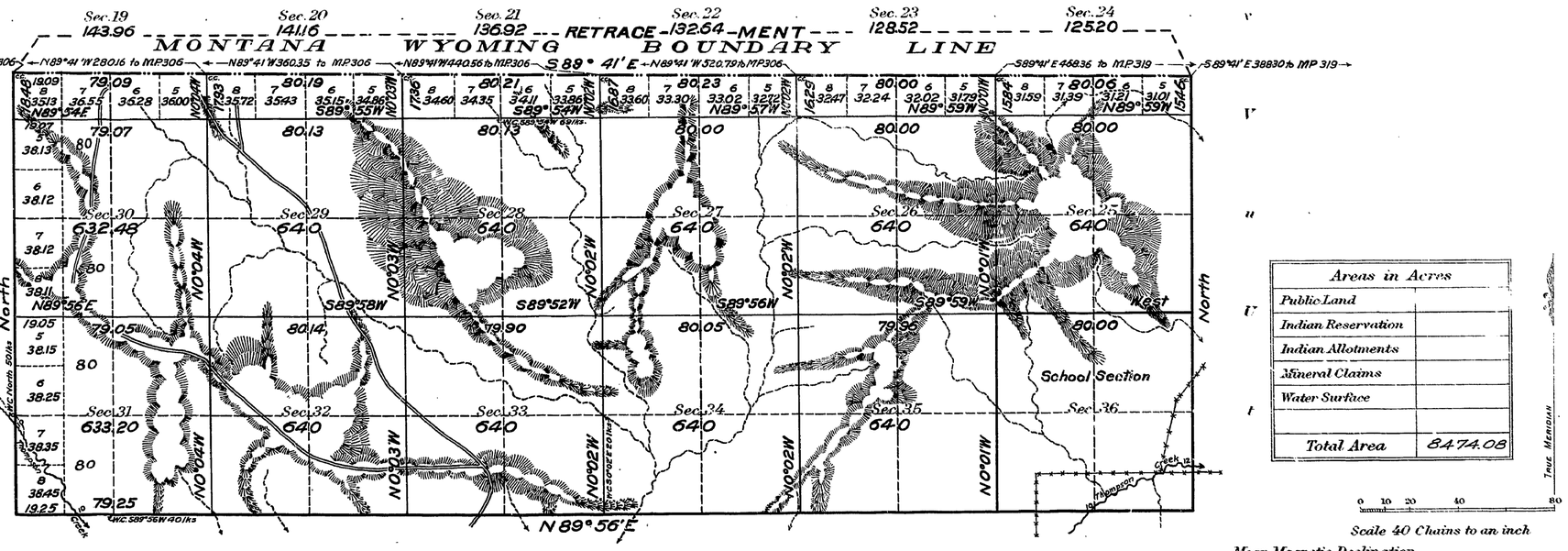

Areas in Acres	
Public Land	
Indian Reservation	
Indian Allotments	
Mineral Claims	
Water Surface	
Total Area	8474.08

0 10 20 40 80

Scale 40 Chains to an inch

True Meridian

Mean Magnetic Declination
Latitude 44° 58' N
Longitude 104° 43' W

Surveys Designated	By Whom Surveyed	Group		Amount of Surveys			When Surveyed	
		No.	Date	Mls.	chs.	lks.	Begun	Completed
Resurvey Subdivisions	R.E. Chase & D.J. Wolf	21	April 19, 1913	23	02	72	July 7, 1914	July 31, 1914
Resurvey South Boundary	R.E. Chase & D.J. Wolf	21	April 19, 1913	5	79	25	June 24, 1914	June 24, 1914
Resurvey East Boundary	R.E. Chase & D.J. Wolf	21	April 19, 1913	2	15	46	June 16, 1914	July 31, 1914
Resurvey West Boundary	R.E. Chase & D.J. Wolf	21	April 19, 1913	2	18	48	July 6, 1914	July 31, 1914
Retracement State Boundary	R.E. Chase & D.J. Wolf	21	April 19, 1913	5	79	78	July 29, 1914	July 30, 1914
Survey State Boundary	Rollin J. Reeves	G.L.O.	April 18, 1879	6	03	77	Oct 11, 1880	Oct. 11, 1880
Connections	R.E. Chase & D.J. Wolf	21	April 19 1913	12	29	15	July 31, 1914	July 31, 1914

C.H.K.

Resurvey

The above map of Township No. 58 North Range No. 66 West of the Sixth Principal Meridian Wyoming is strictly conformable to the field notes of the survey thereof on file in this office, which have been examined and approved

U.S. Surveyor General's Office.
Cheyenne Wyoming April 7, 1916

Charles L. Decker
Surveyor General.

22488

Accepted by Commissioner Oct 25, 1916
Trans. to Sundance Nov 6th 1916

58 - 66

(28)

Click Here for Field Notes

20

3864

TOWNSHIP No. 58 NORTH. RANGE No. 66 WEST of the 6th Principal MERIDIAN.

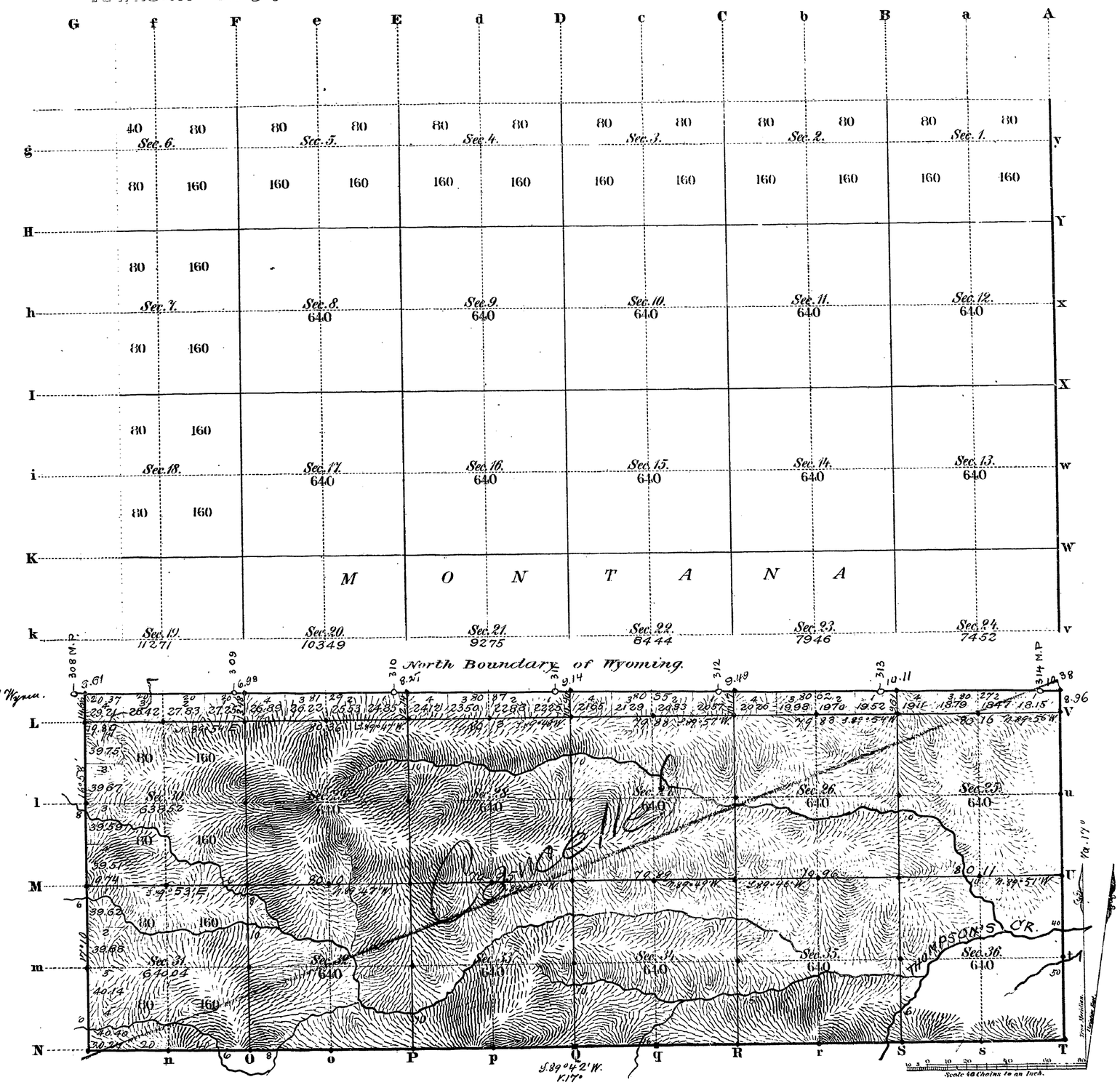

Total number of Acres. 8225.93

Surveys Designated	By Whom Surveyed	Date of Contract	Amount of Surveys Mls	Chs	Lks	When Surveyed	Magnetic Declination
W. Township lines	Ed. S. Stable	April 22, 1882, and Sept. 21, 1880	10	23	89	May 27, 1882, and Octo. 12, 1883	17° East
Subdivisions	" " "	Sept. 21, 1880	22	56	30	Nov. 15, 16, 1883	17° " "
Connections	" " "	" " "		43	99	" " "	
N. Bdy of Wyo.	Rollin J. Reeves	April 18, 1879	6	3	77	Octob. 11, 1880	

The above Map of Township No. 58 North of Range No. 66 West of the Sixth Principal Meridian Wyoming Territory is strictly conformable to the field notes of the survey thereof on file in this Office, which have been examined and approved.

Surveyor General's Office,
Cheyenne Wyoming
April 30 1884

Edw. C. Dart
" Thos. Gen. C.

2248

A. GAST & CO. ST. LOUIS & N.Y.

(28)

3812

Click Here for Field Notes

EXTERIOR LINES

Magnetic Variation East. Scale 3 miles to 1 inch

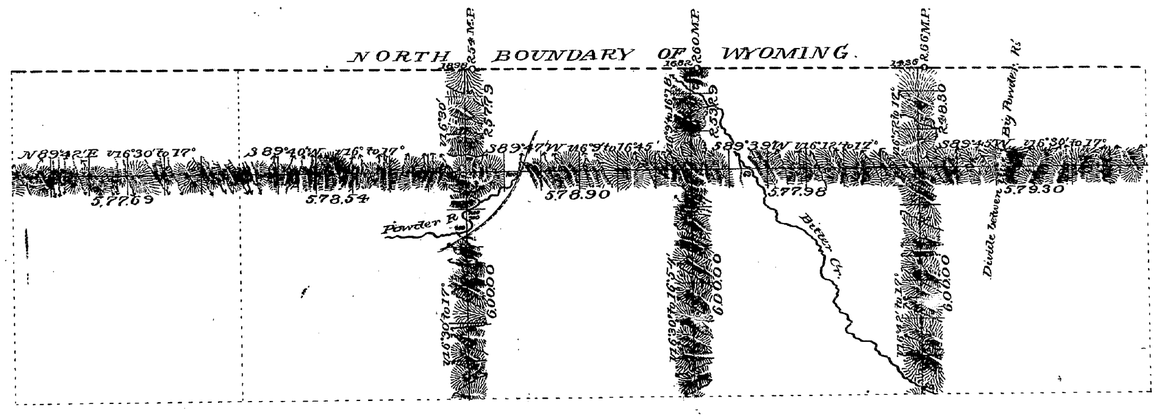

T. 58 N.

T. 57 N.

R.77 W. R.76 W. R.75 W. R.74 W. R.73 W.



T. 58 N.

T. 57 N.

R.72 W. R.71 W. R.70 W. R.69 W. R.68 W. R.67 W. R.66 W.

Surveys Designated	By Whom Surveyed	Date of Contract	Amount of Surveys Mls	Chs	Lks	When Surveyed.
Exterior lines	Ed. F. Stahle	Sept 21st 1880	139	53	09	Nov. 10-Dec. 3 1883
Connections	" "	" "		77	29	" "

I hereby certify that the above diagram of the Exterior lines of Tps. 57 & 58 N. Rgs. 66 to 77 inclusive West of the 6th P.M. Wyoming Territory is strictly conformable to the field notes of the Survey thereof on file in this Office which have been examined and approved.

Surveyor General's Office
Cheyenne Wyoming
April 30 1884

Edw. C. Dawes Surv. Genl.

2230